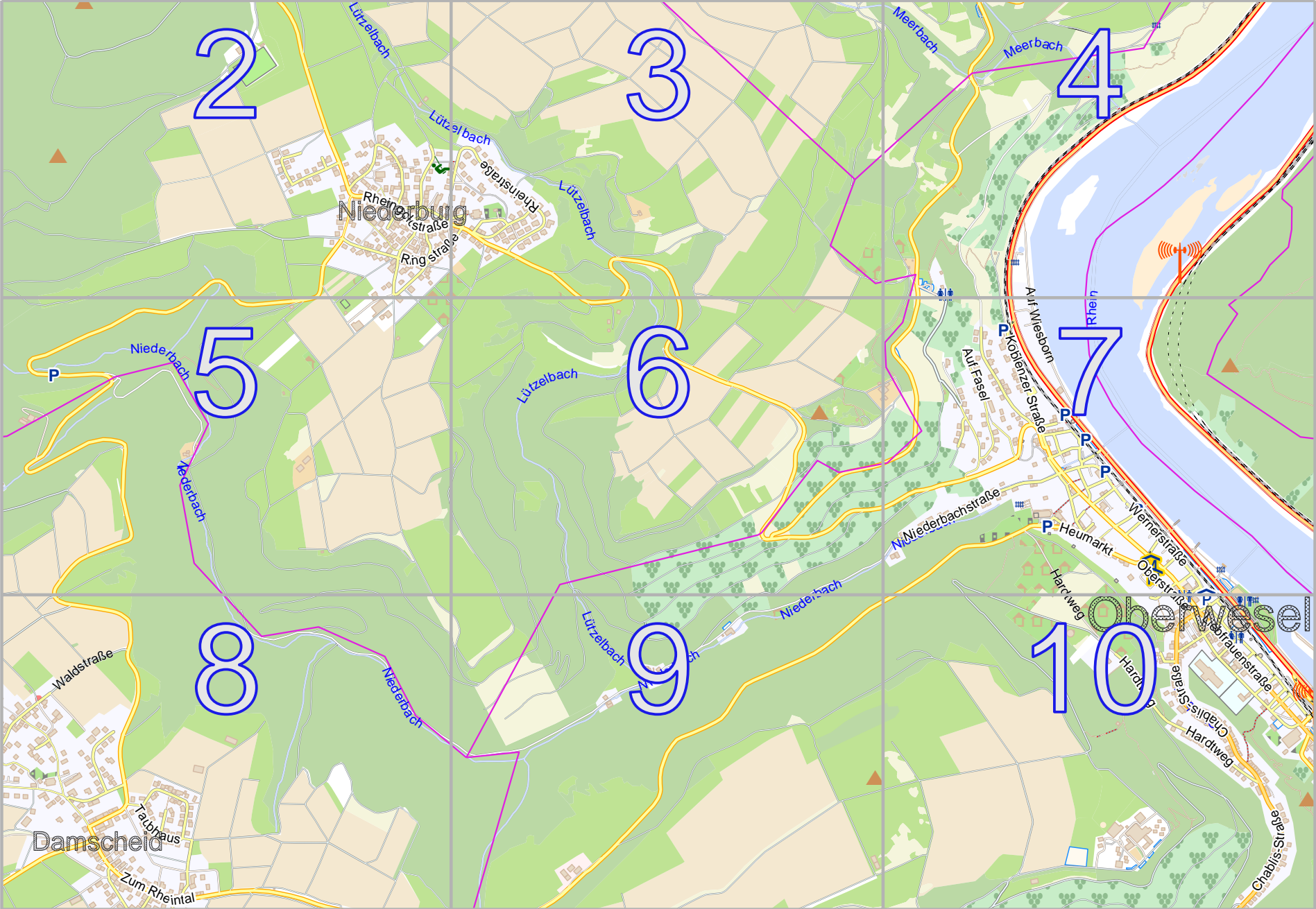


Map_Oberwesel_gross1

lon 7.73123 lat 50.12317

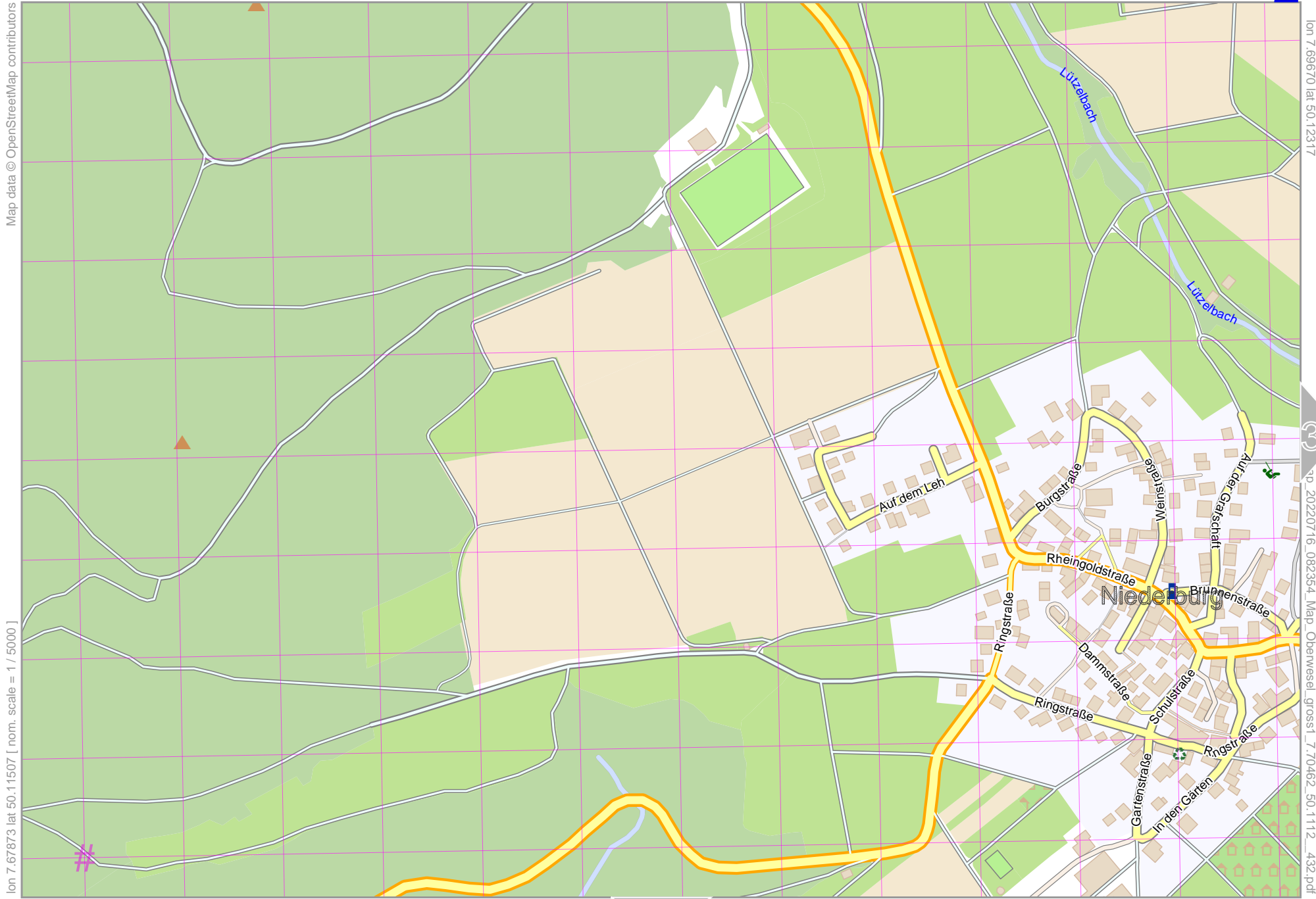
Map data © OpenStreetMap contributors



lon 7.67873 lat 50.09979
[nom. scale = 1 / 15000]

pdfmap_20220716_082354_Map_Oberwesel_gross1_7.70462_50.1112_432.pdf

Map_Oberwesel_gross1



Map data © OpenStreetMap contributors

lon 7.67873 lat 50.11507 [nom. scale = 1 / 5000]

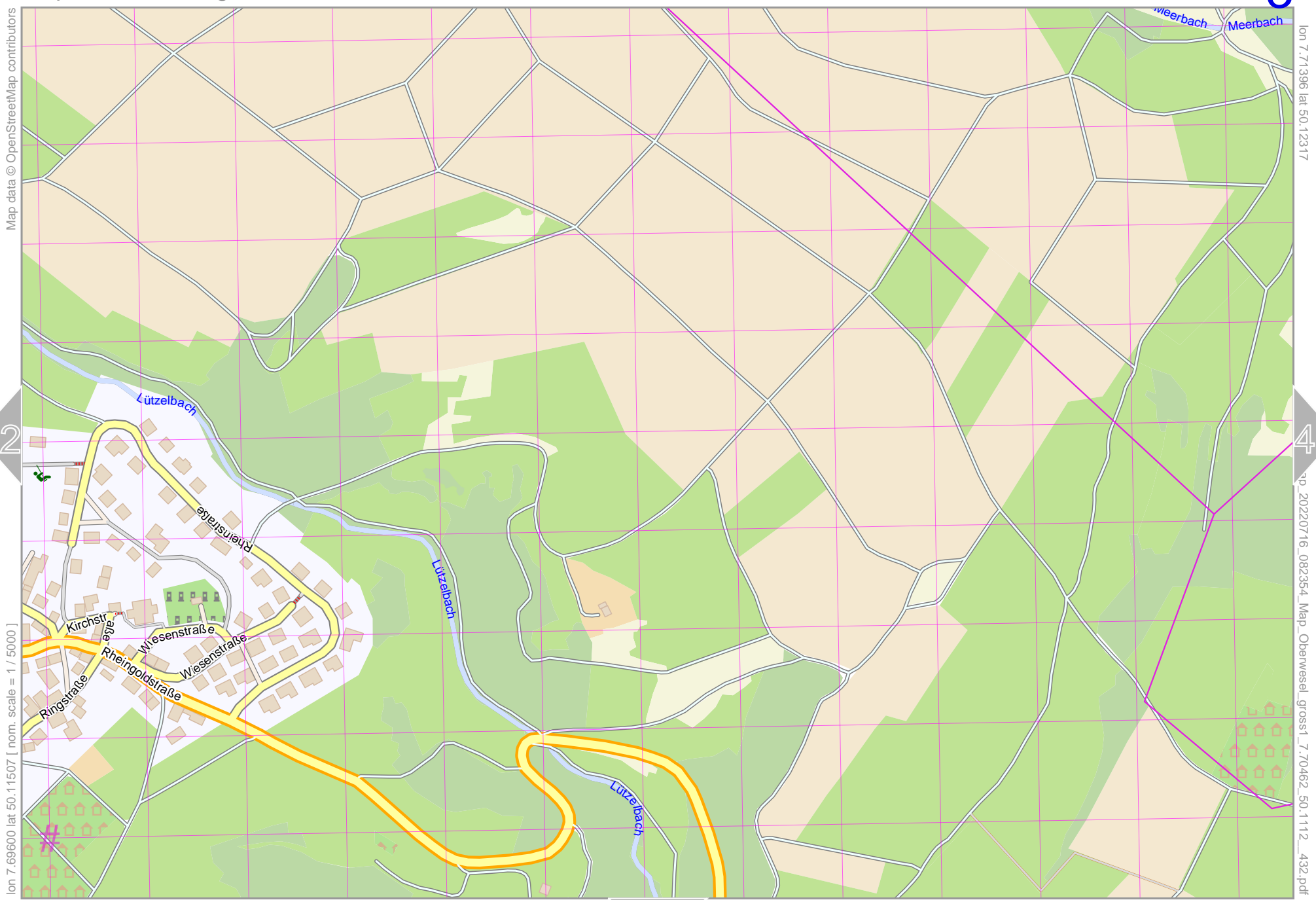
lon 7.69670 lat 50.12317

ip 2022/07/16_082354_Map_Oberwesel_gross1_7.70462_50.1112_432.pdf

UTM: 32 U easting 405.60 km northing 5552.30 km
UTM-Grid-width = 100m



Map_Oberwesel_gross1



Map data © OpenStreetMap contributors

lon 7.71396 lat 50.12317

2

4

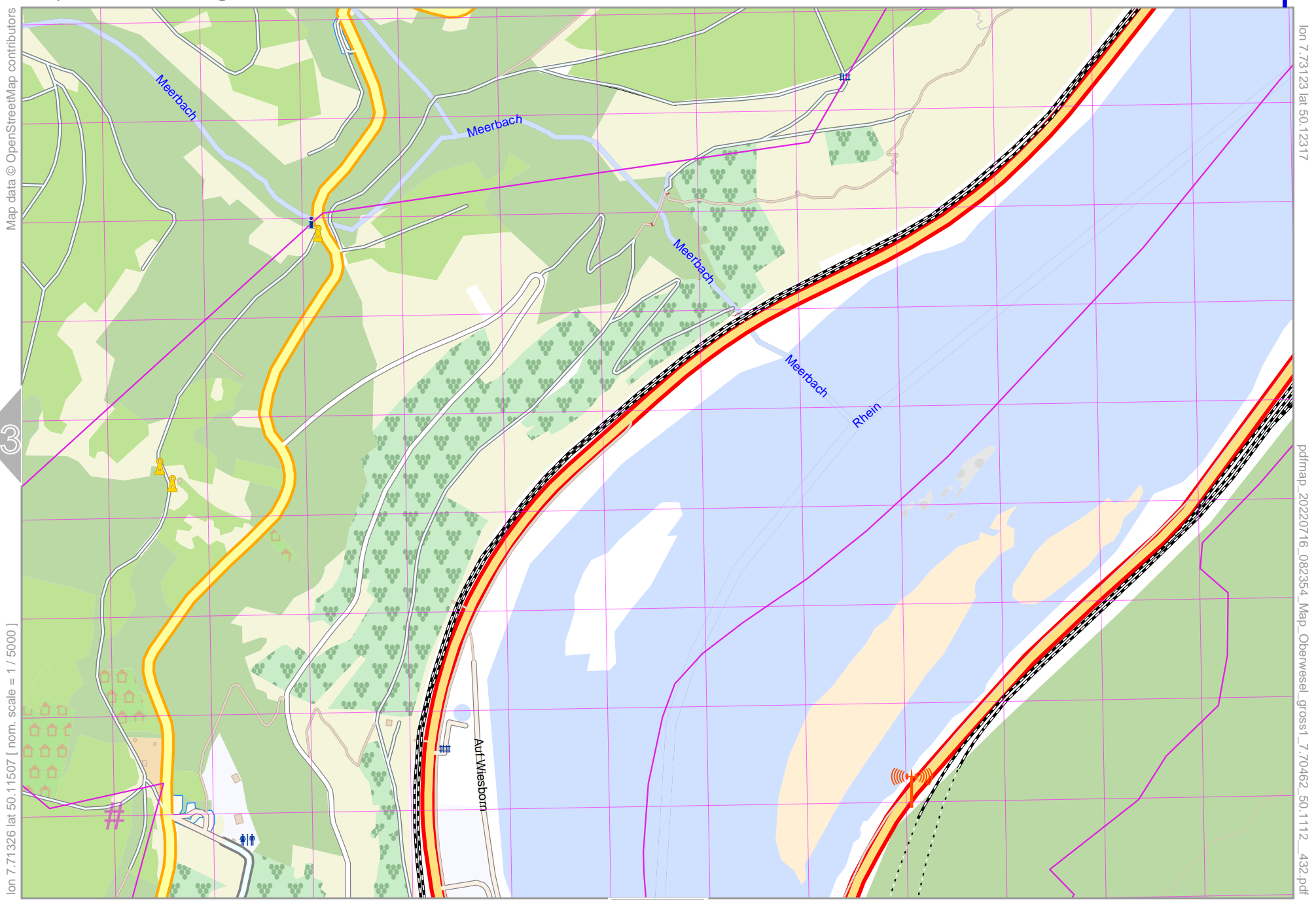
lon 7.69600 lat 50.11507 | nom. scale = 1 / 50000 |

ip_20220716_082354_Map_Oberwesel_gross1_7.70462_50.1112_432.pdf

UTM: 32 U easting 406.80 km northing 5552.30 km
UTM-Grid-width = 100m

6

Map_Oberwesel_gross1



Map data © OpenStreetMap contributors

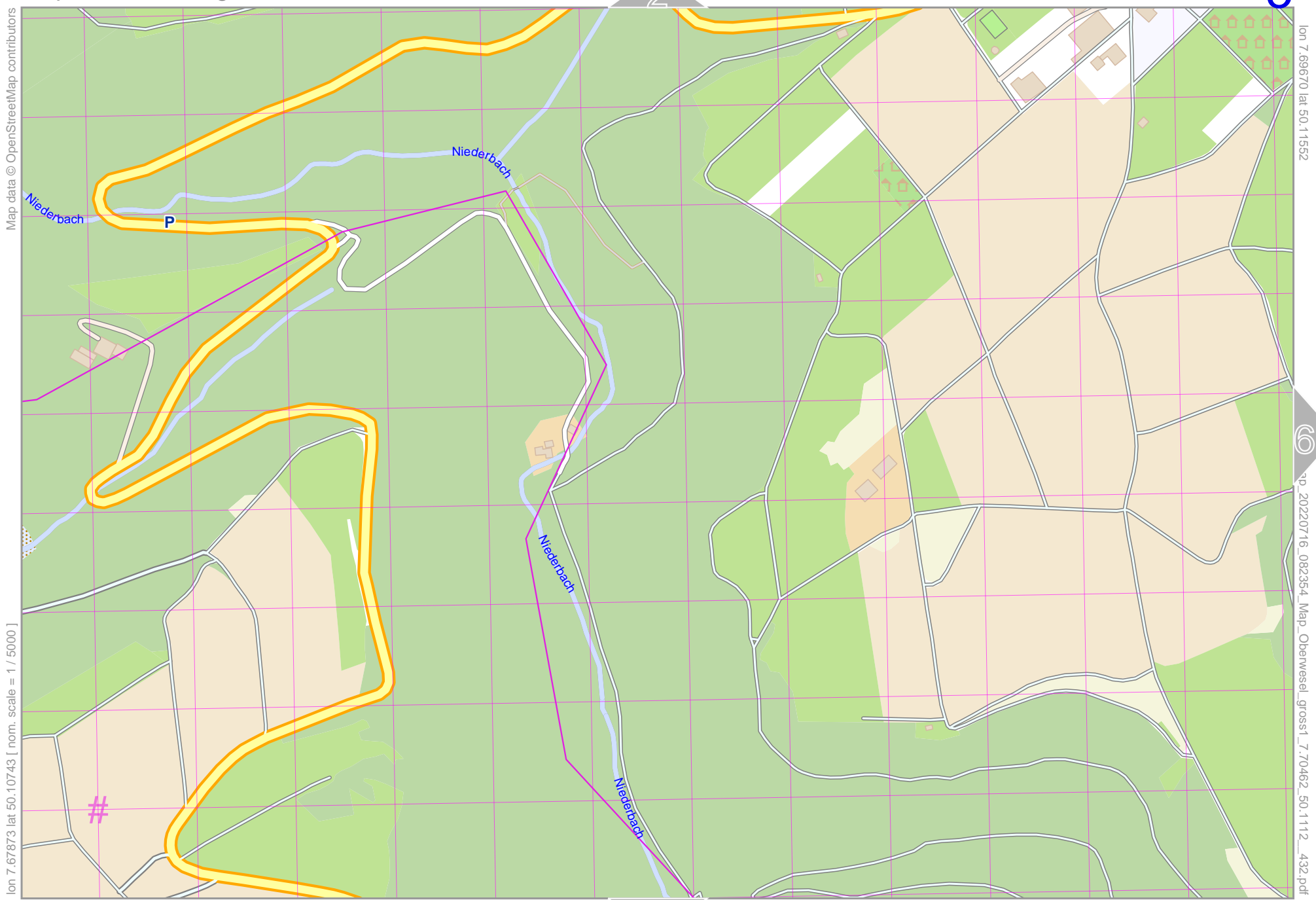
lon 7.71326 lat 50.11507 [nom. scale = 1 / 5000]

lon 7.73123 lat 50.12317

pdfmap_20220716_082354_Map_Oberwesel_gross1_7.70462_50.1112_432.pdf

UTM: 32 U easting 408.10 km northing 5552.30 km
UTM-Grid-width = 100m

Map_Oberwesel_gross1



Map data © OpenStreetMap contributors

lon 7.69670 lat 50.11552

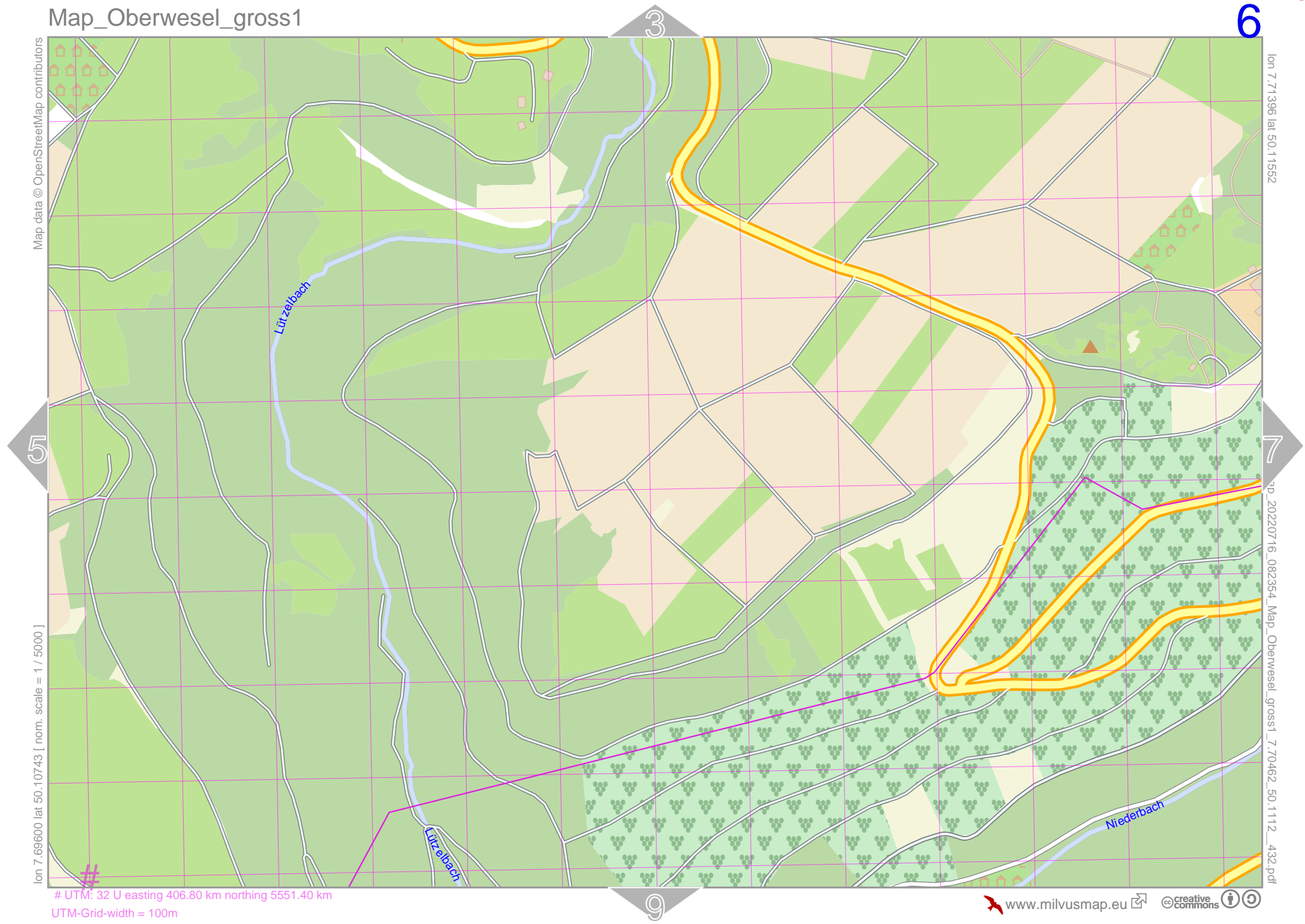
lon 7.67873 lat 50.10743 [nom. scale = 1 / 5000]



ip 20220716_082354_Map_Oberwesel_gross1_7.70462_50.1112_432.pdf

UTM: 32 U easting 405.60 km northing 5551.50 km
UTM-Grid-width = 100m

Map_Oberwesel_gross1



Map data © OpenStreetMap contributors

lon 7.71396 lat 50.11552

lon 7.69600 lat 50.10743 [nom. scale = 1 / 5000]

ip 20220716_082354_Map_Oberwesel_gross1_7.70462_50.1112_432.pdf

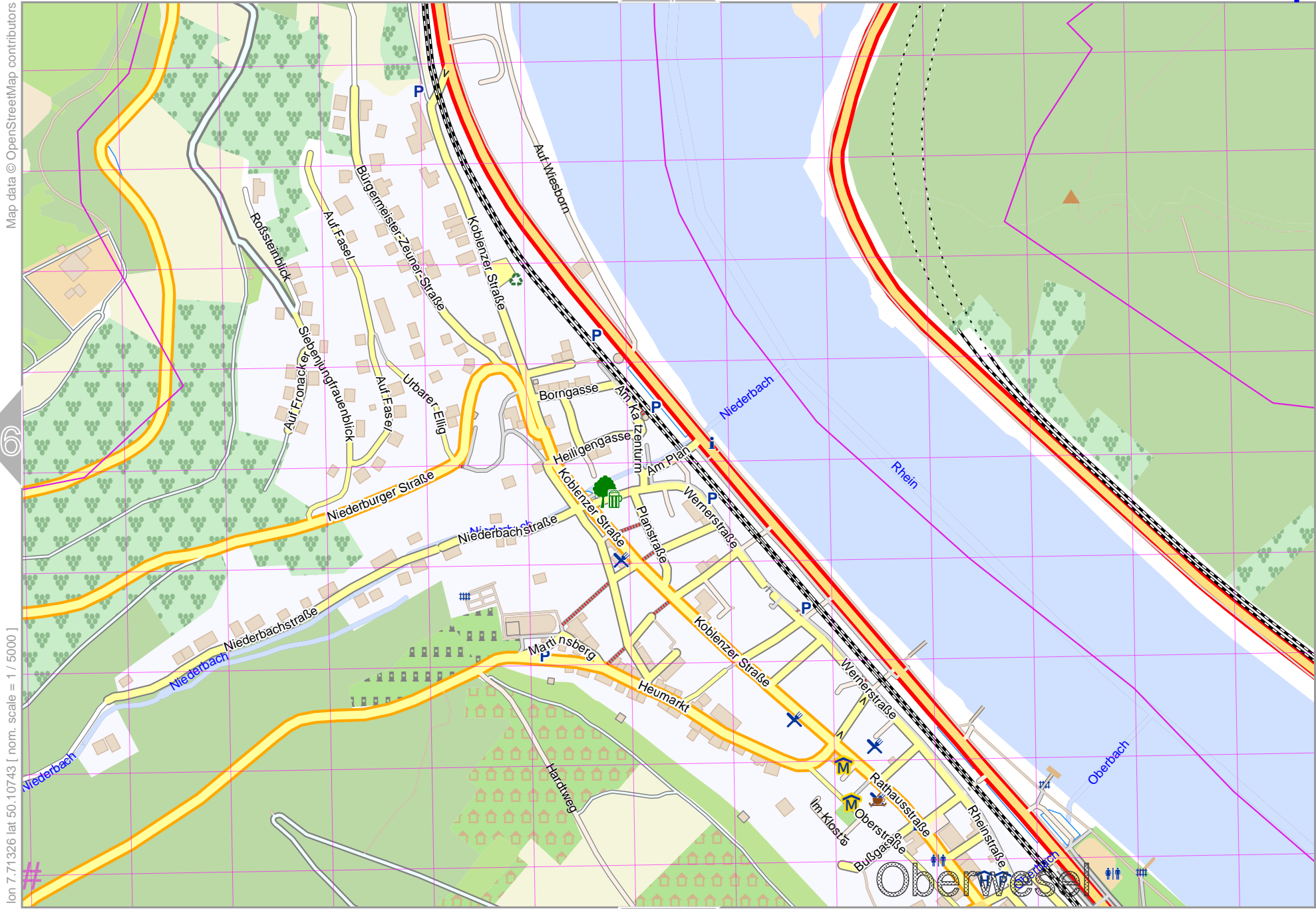
UTM: 32 U easting 406.80 km northing 5551.40 km
UTM-Grid-width = 100m

Map_Oberwesel_gross1

4

lon 7.73123 lat 50.11552

pdfmap_20220716_082354_Map_Oberwesel_gross1_7.70462_50.1112_432.pdf



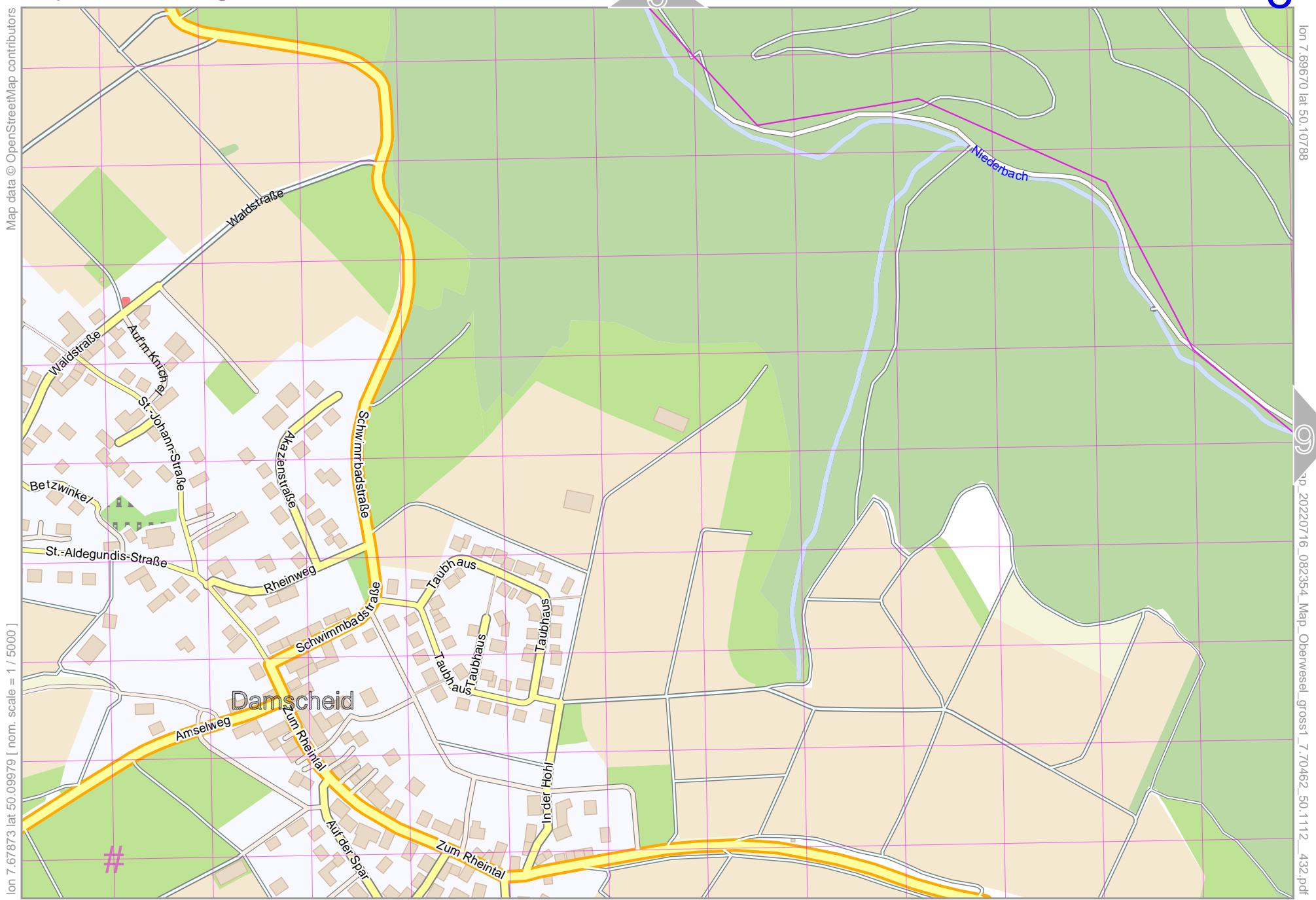
Map data © OpenStreetMap contributors

lon 7.71326 lat 50.10743 [nom. scale = 1 / 50000]

UTM: 32 U easting 408.00 km northing 5551.40 km
UTM-Grid-width = 100m

10

Map_Oberwesel_gross1



Map data © OpenStreetMap contributors

lon 7.67873 lat 50.09979 | norm. scale = 1 / 50000]

lon 7.69670 lat 50.10788

ip_20220716_082354_Map_Oberwesel_gross1_7.70462_50.1112_432.pdf

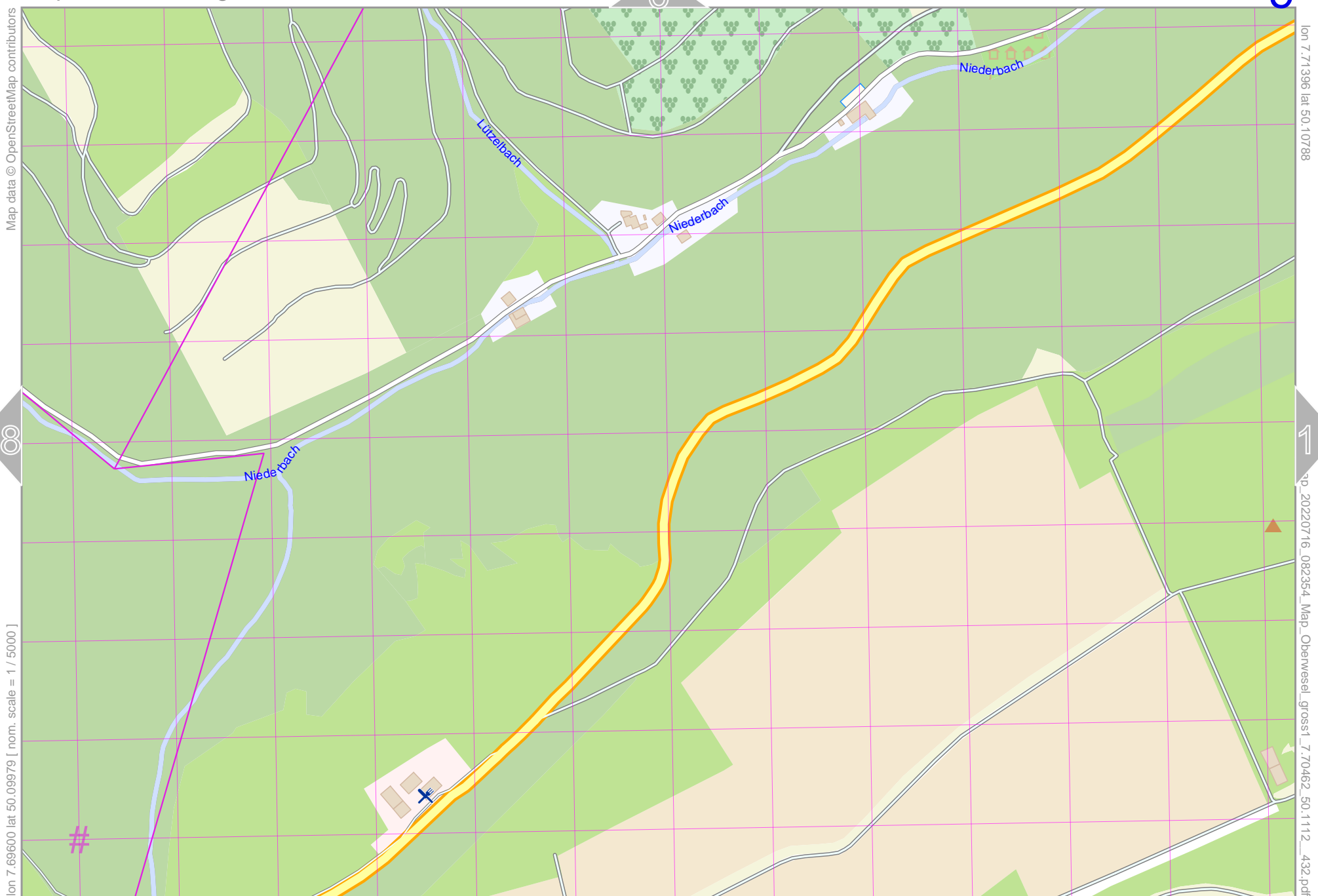
UTM: 32 U easting 405.60 km northing 5550.60 km
UTM-Grid-width = 100m

Map_Oberwesel_gross1

9

6

10



Map data © OpenStreetMap contributors

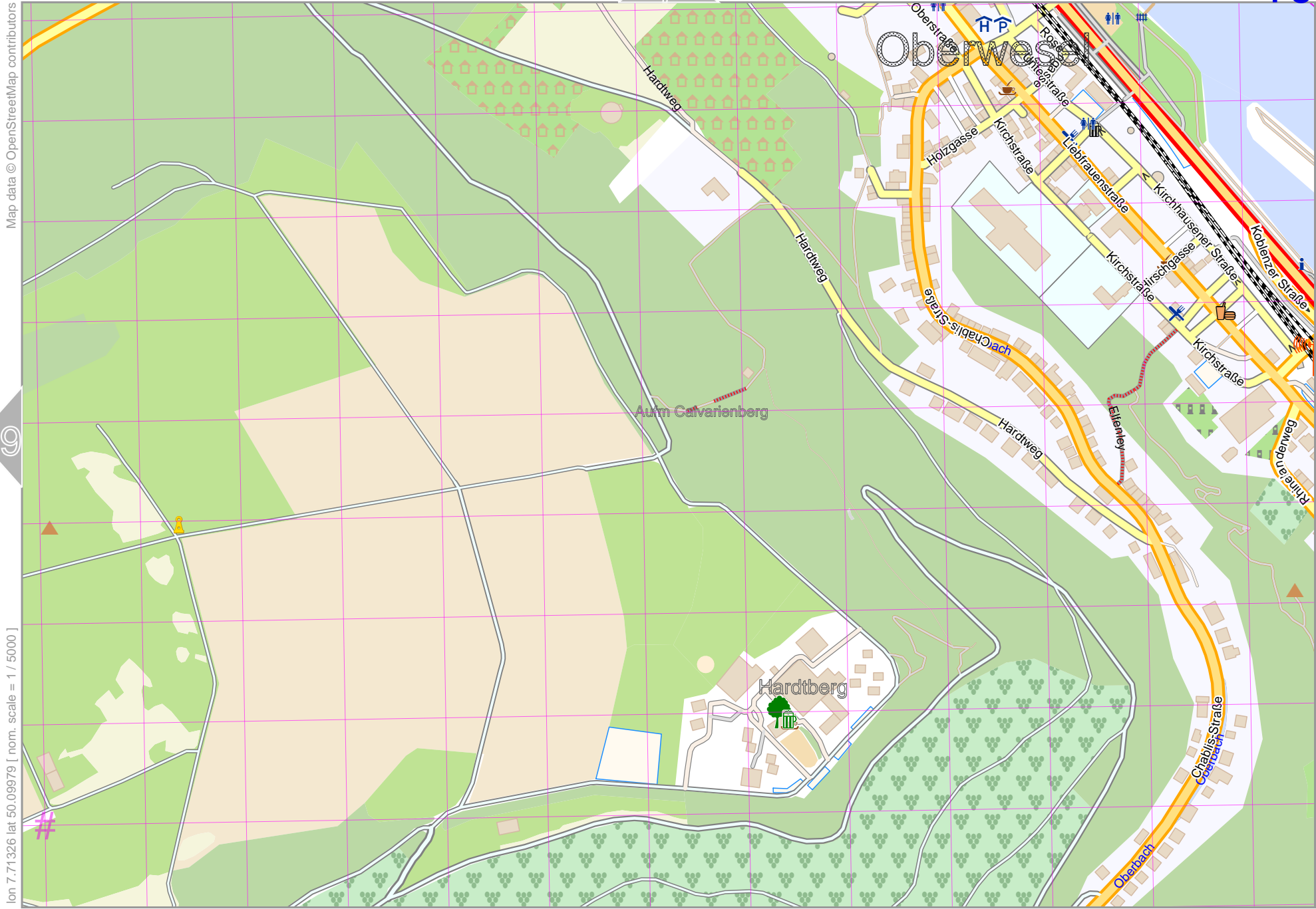
lon 7.71396 lat 50.10788

lon 7.69600 lat 50.09979 [nom. scale = 1 / 5000]

ip_20220716_082354_Map_Oberwesel_gross1_7.70462_50.1112_432.pdf

UTM: 32 U easting 406.80 km northing 5550.60 km
UTM-Grid-width = 100m

Map_Oberwesel_gross1



Map data © OpenStreetMap contributors

lon 7.71326 lat 50.09979 [nom. scale = 1 / 5000]

lon 7.73123 lat 50.10788

pdfmap_20220716_082354_Map_Oberwesel_gross1_7.70462_50.1112_432.pdf

UTM: 32 U easting 408.00 km northing 5550.60 km
UTM-Grid-width = 100m