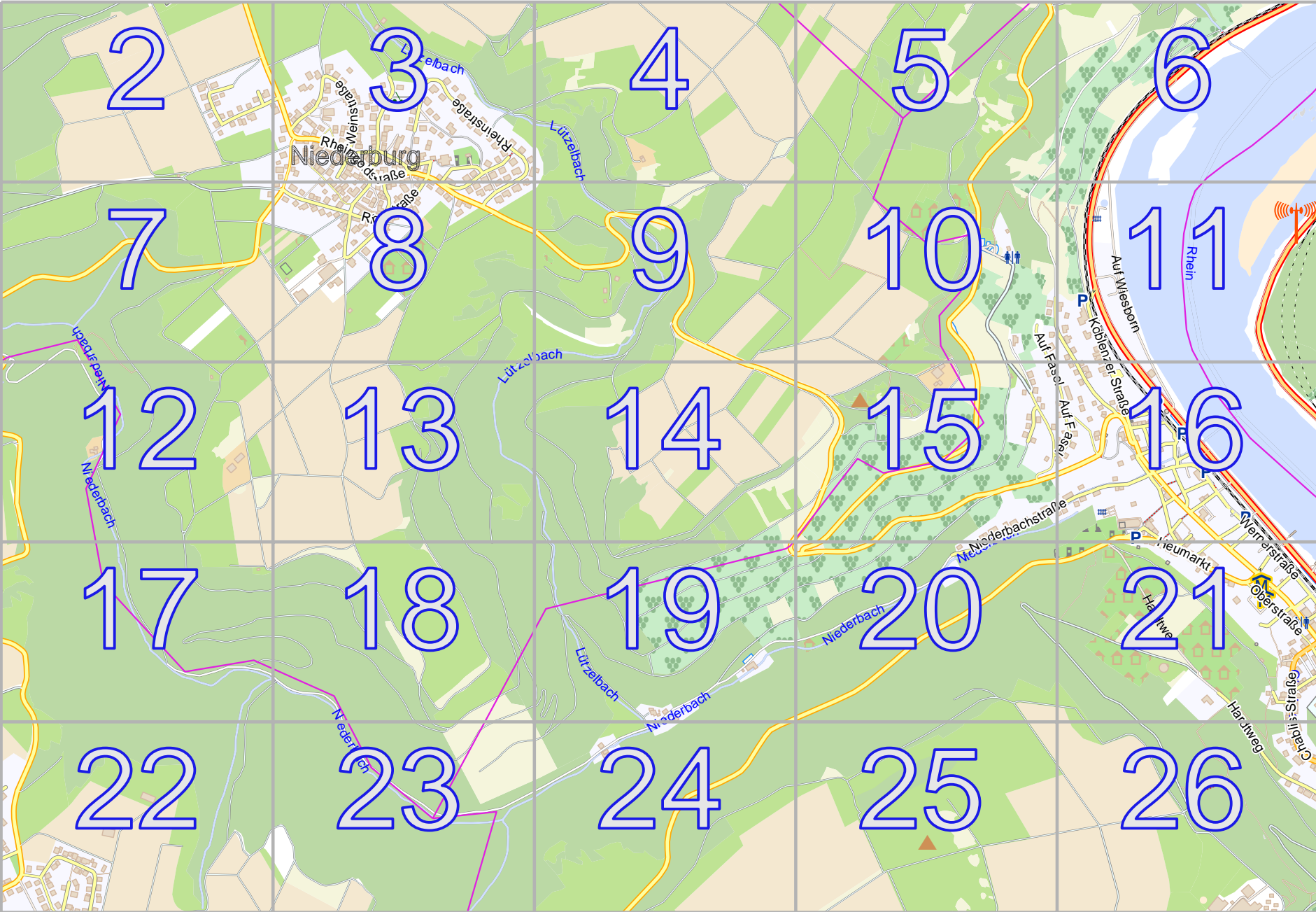


Map_Oberwesel_gross

lon 7.72656 lat 50.12103

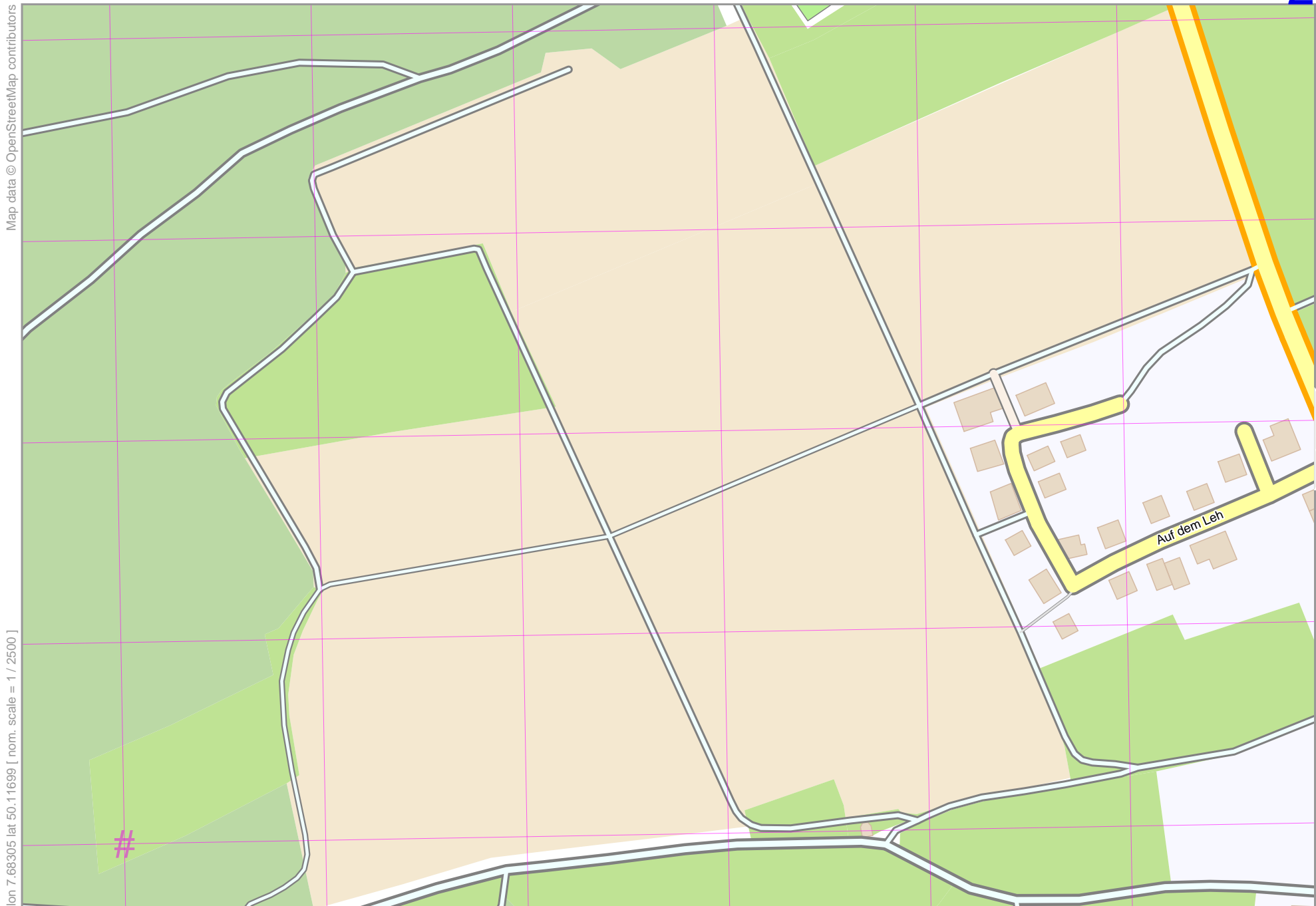
Map data © OpenStreetMap contributors



pdfmap_20220716_082255_Map_Oberwesel_gross_7.70462_50.1112_105.pdf

lon 7.68305 lat 50.10170
[nom. scale = 1 / 12500]

Map_Oberwesel_gross



Map data © OpenStreetMap contributors

lon 7.69203 lat 50.12103

lon 7.68305 lat 50.11699 [nom. scale = 1 / 2500]

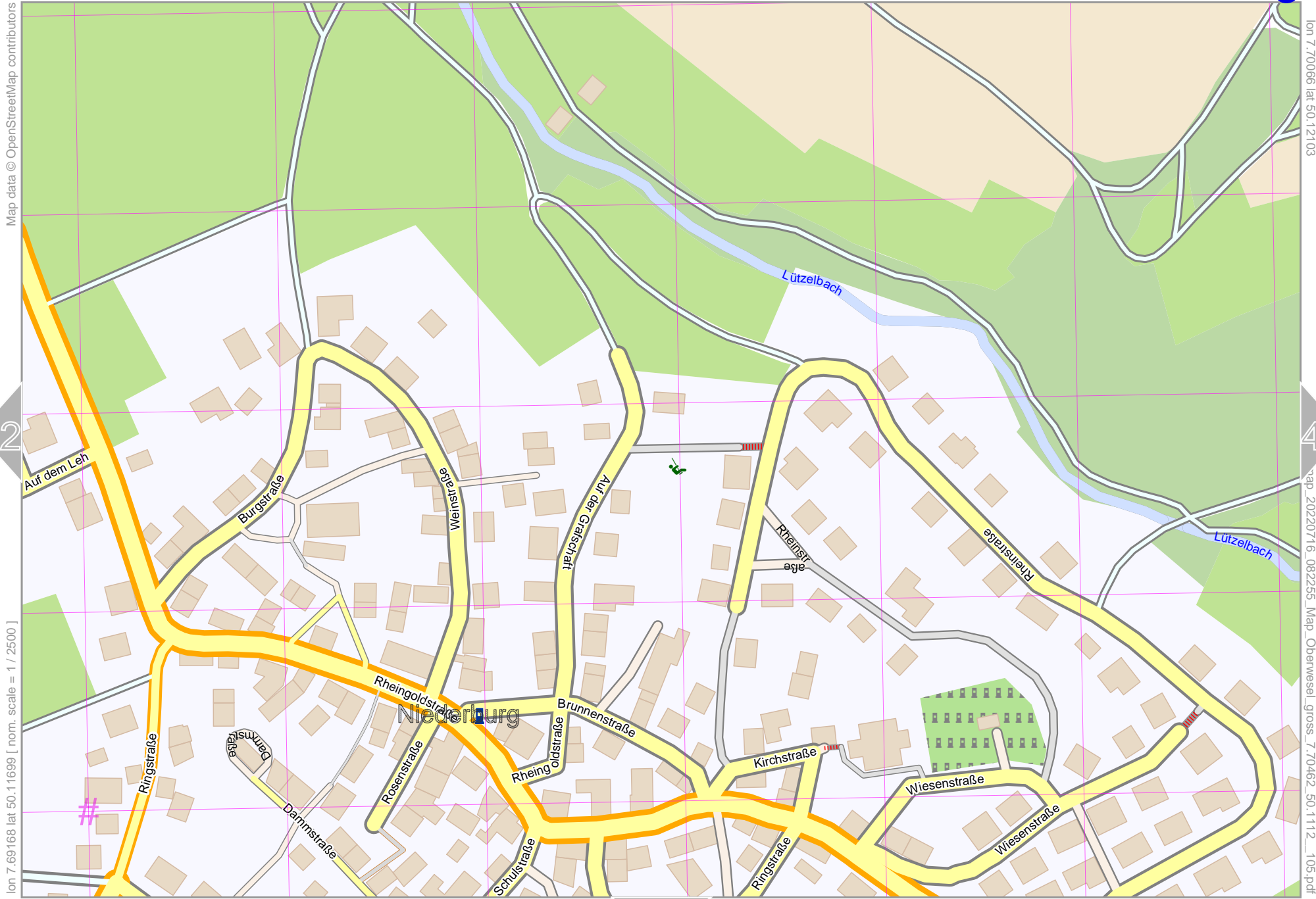
3

map_20220716_082255_Map_Oberwesel_gross_7.70462_50.1112_105.pdf

UTM: 32 U easting 405.90 km northing 5552.50 km
UTM-Grid-width = 100m

7

Map_Oberwesel_gross



Map data © OpenStreetMap contributors

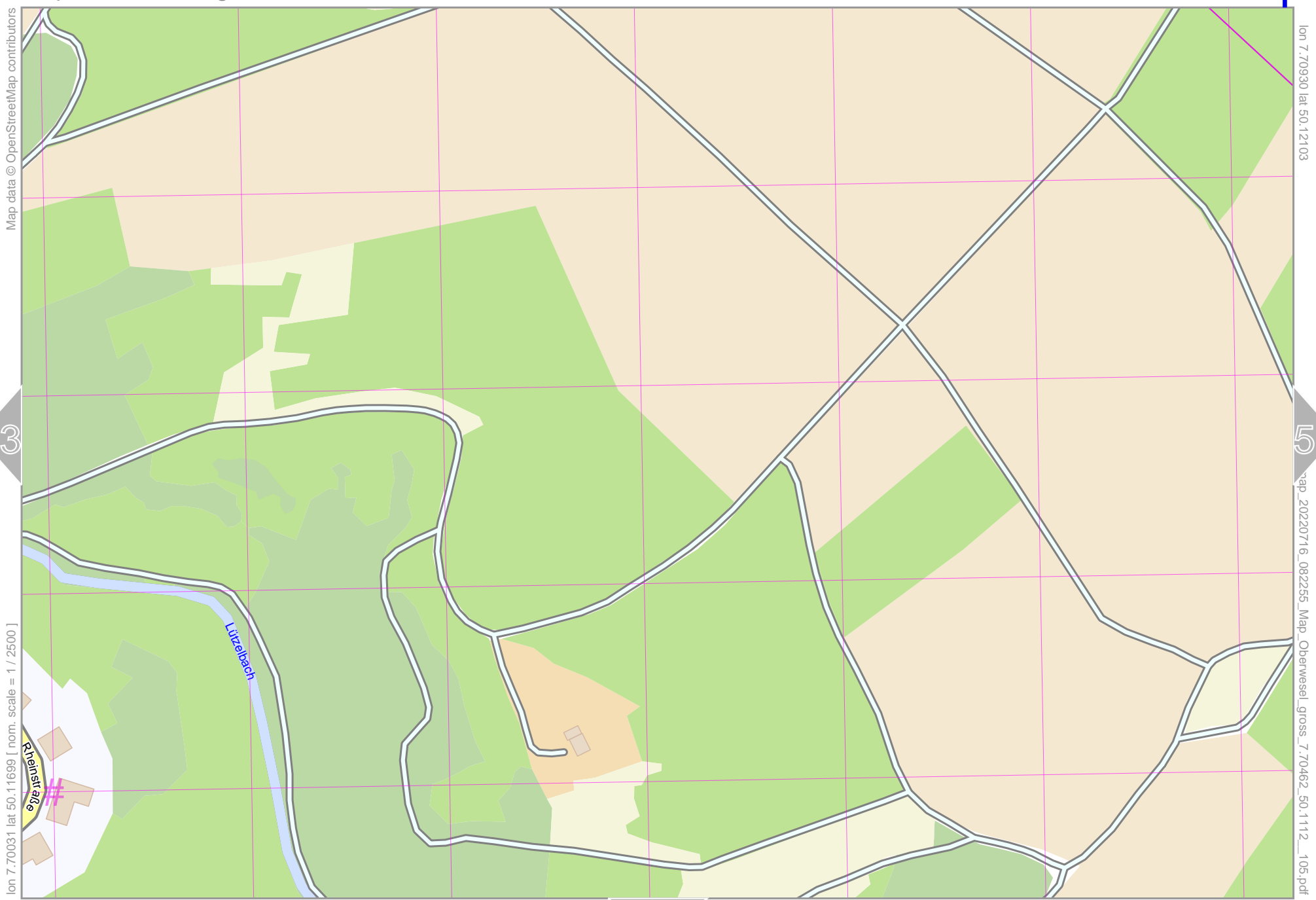
lon 7.70066 lat 50.12103

lon 7.69168 lat 50.11699 [nom. scale = 1 / 25000]

Map: 20220716_082255_Map_Oberwesel_gross_7.70462_50.1112_105.pdf

UTM: 32 U easting 406.50 km northing 5552.50 km
UTM-Grid-width = 100m

Map_Oberwesel_gross



Map data © OpenStreetMap contributors

lon 7.70930 lat 50.12103

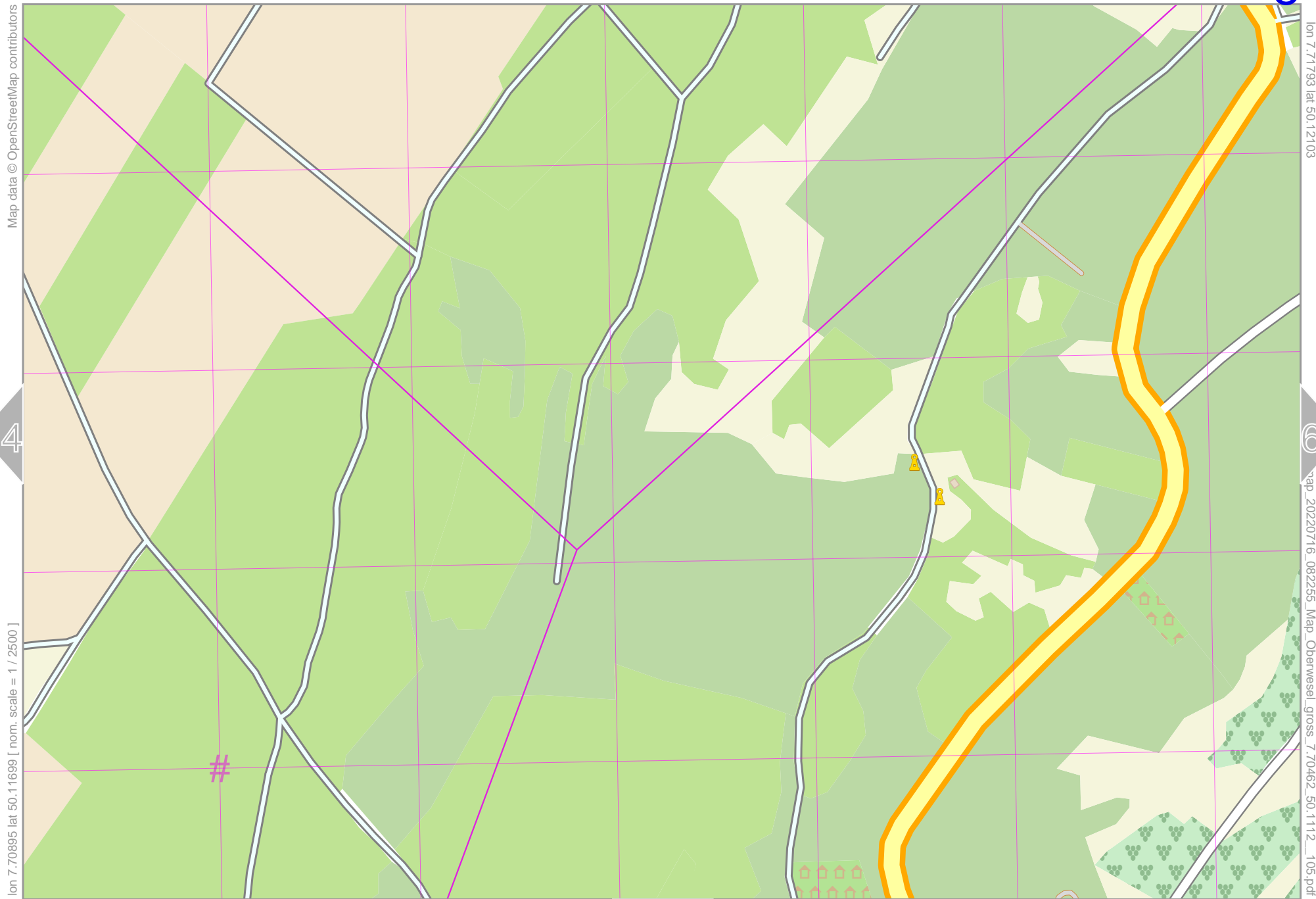
lon 7.70031 lat 50.11699 [nom. scale = 1 / 2500]

map_20220716_082255_Map_Oberwesel_gross_7.70462_50.1112_105.pdf

UTM: 32 U easting 407.10 km northing 5552.50 km
UTM-Grid-width = 100m

Map_Oberwesel_gross

5



Map data © OpenStreetMap contributors

lon 7.70895 lat 50.11699 [nom. scale = 1 / 2500]

lon 7.71793 lat 50.12103

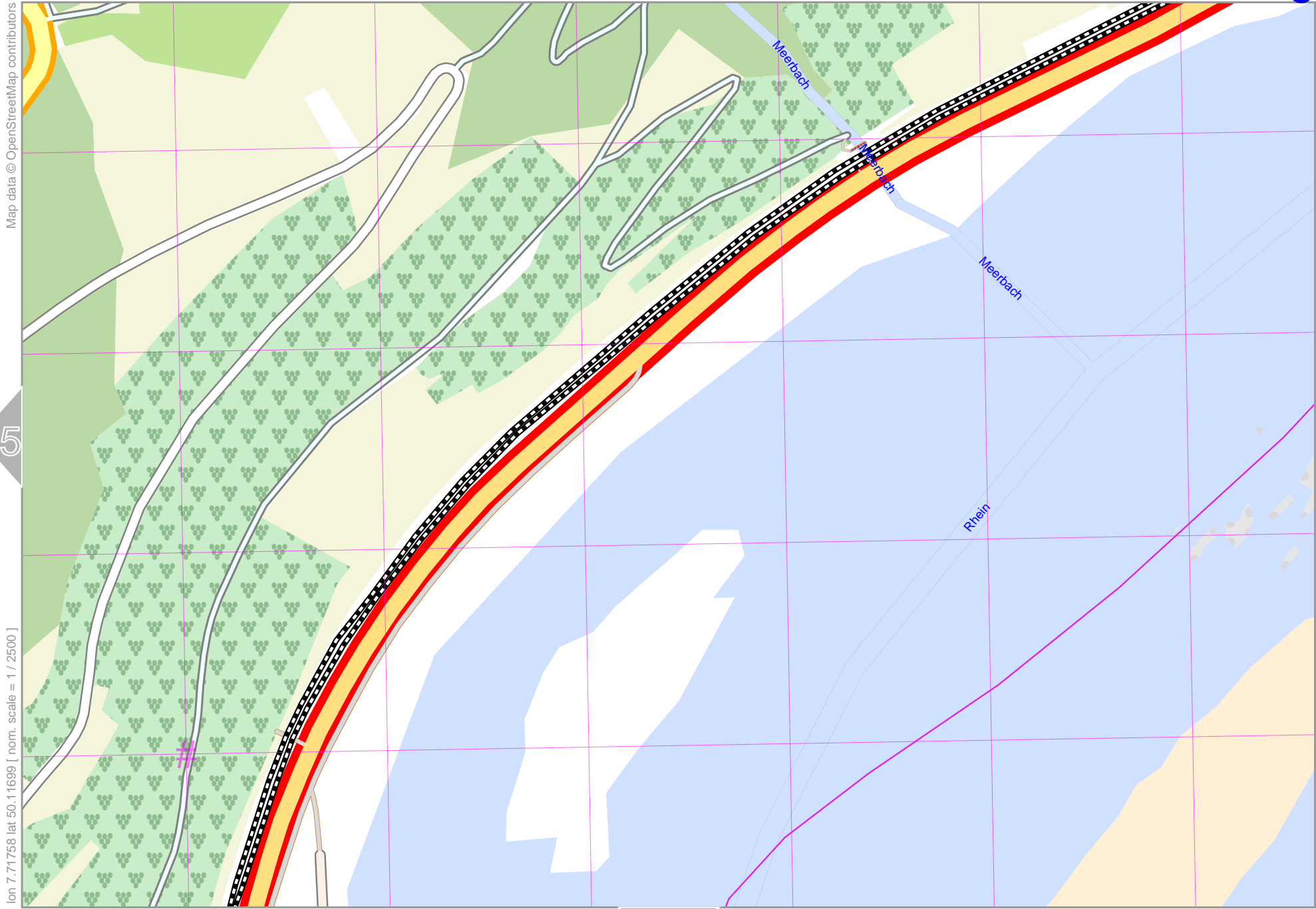


map_20220716_082255_Map_Oberwesel_gross_7.70462_50.1112_105.pdf

UTM: 32 U easting 407.80 km northing 5552.50 km
UTM-Grid-width = 100m

10

Map_Oberwesel_gross



Map data © OpenStreetMap contributors

lon 7.71758 lat 50.11699 [nom. scale = 1 / 25000]

lon 7.72656 lat 50.12103

pdfmap_20220716_082255_Map_Oberwesel_gross_7.70462_50.1112_105.pdf

UTM: 32 U easting 408.40 km northing 5552.50 km
UTM-Grid-width = 100m

11

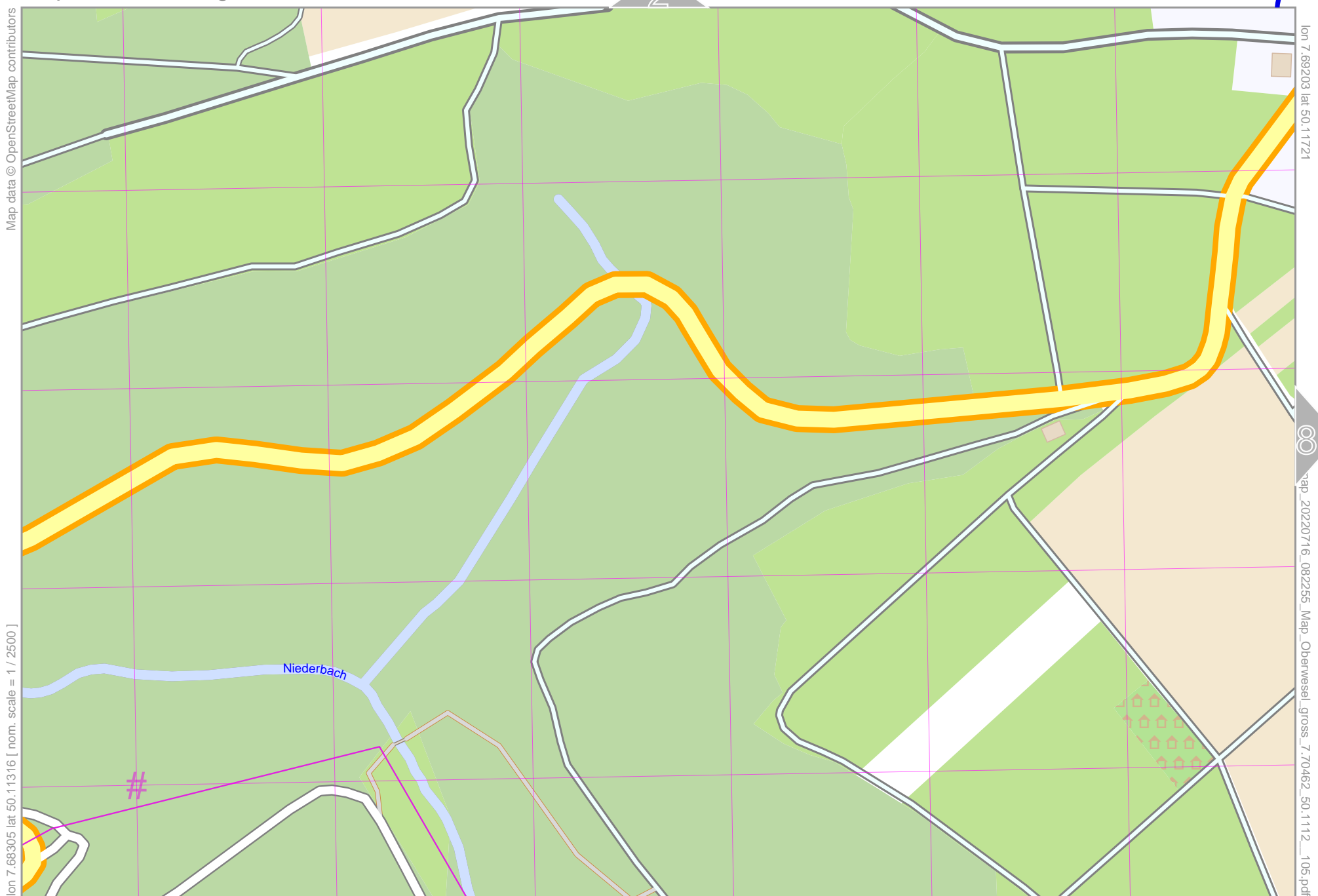


Map_Oberwesel_gross

7

2

12



Map data © OpenStreetMap contributors

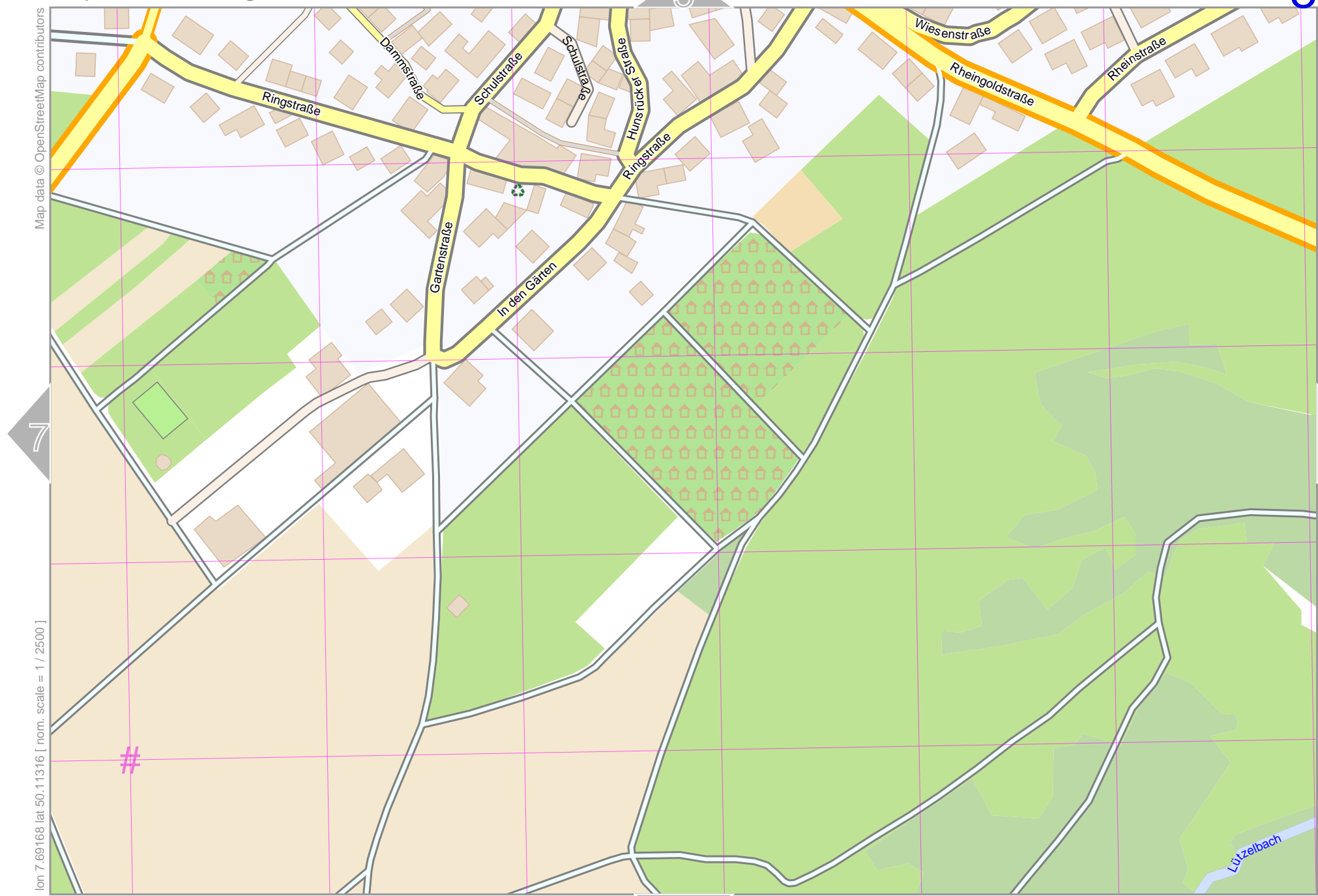
lon 7.69203 lat 50.11721



map_20220716_082255_Map_Oberwesel_gross_7.70462_50.1112_105.pdf

lon 7.68305 lat 50.11316 [nom. scale = 1 / 2500]

UTM: 32 U easting 405.90 km northing 5552.10 km
UTM-Grid-width = 100m



Map data © OpenStreetMap contributors

lon 7.70066 lat 50.11721

lon 7.69168 lat 50.11316 [nom. scale = 1 / 2500]

map_20220716_082255_Map_Oberwesel_gross_7.70462_50.1112_105.pdf

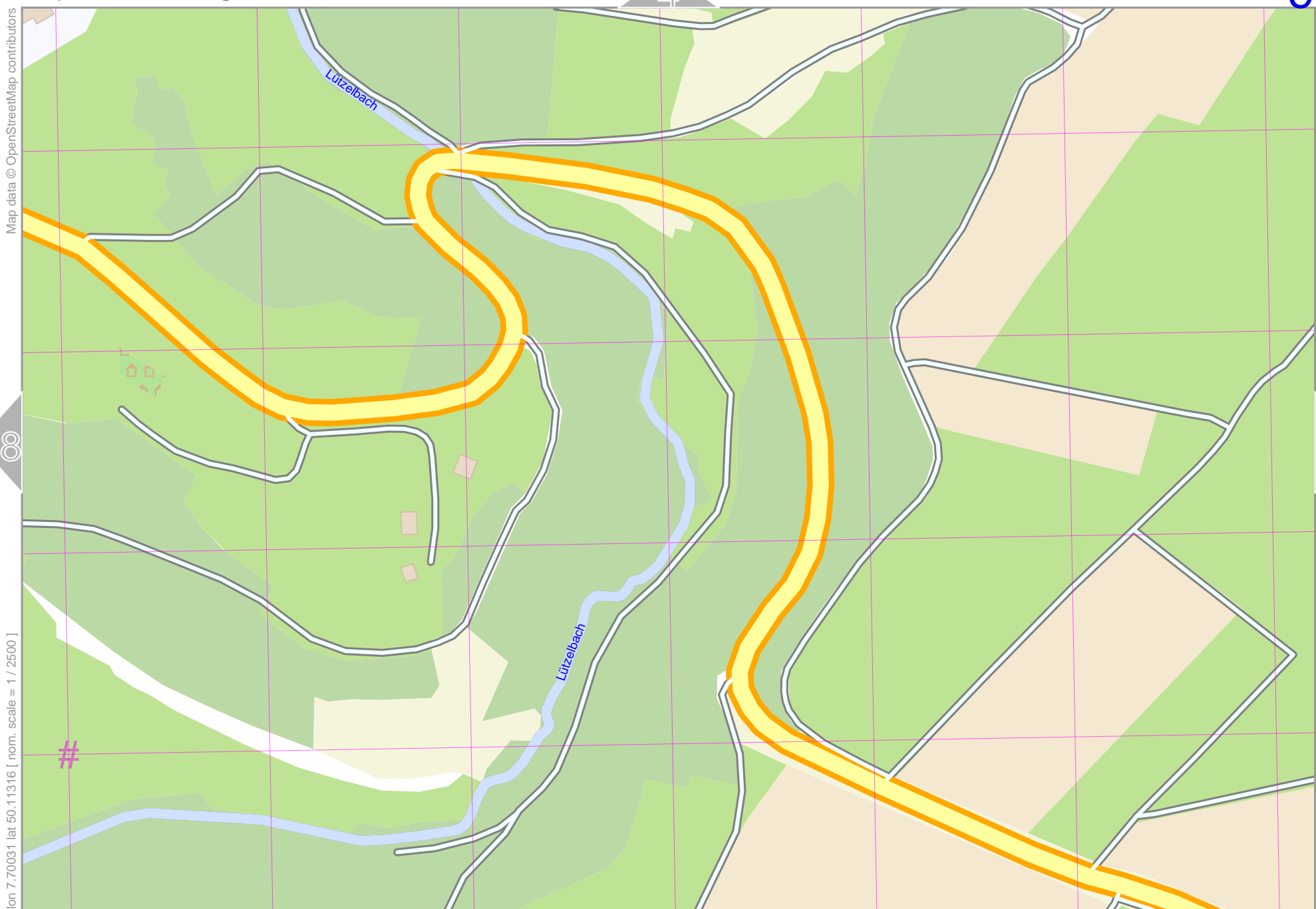
UTM: 32 U easting 406.50 km northing 5552.10 km
UTM-Grid-width = 100m

Map_Oberwesel_gross

4

10

14



Map data © OpenStreetMap contributors

lon 7.70930 lat 50.11721

map_20220716_082255_Map_Oberwesel_gross_7.70462_50.1112_105.pdf

lon 7.70031 lat 50.11316 [nom. scale = 1 / 2500]

UTM: 32 U easting 407.10 km northing 5552.10 km
UTM-Grid-width = 100m

Map_Oberwesel_gross

10

5

15

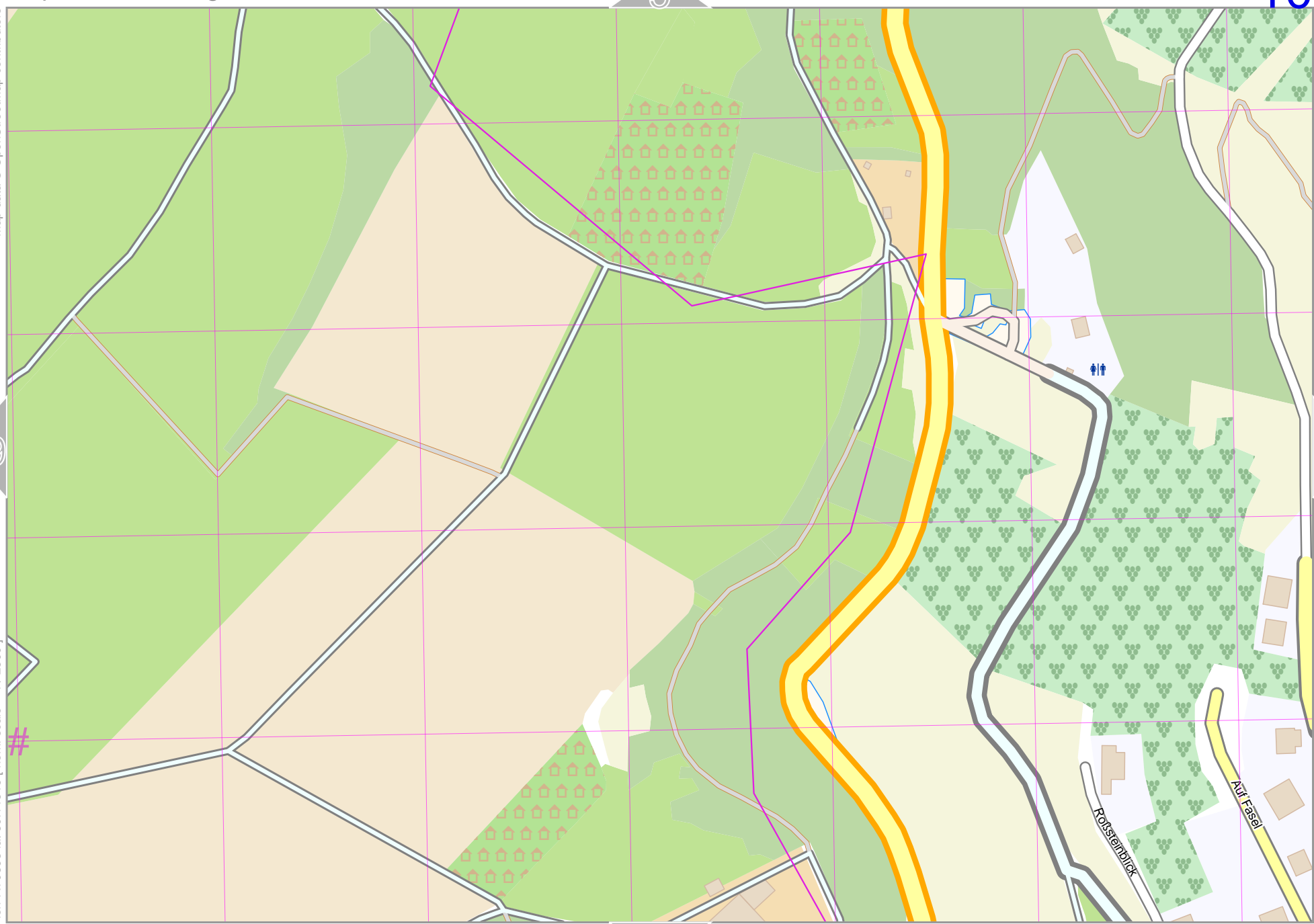
Map data © OpenStreetMap contributors

lon 7.71793 lat 50.11721

map_20220716_082255_Map_Oberwesel_gross_7.70462_50.1112_105.pdf

lon 7.70895 lat 50.11316 [nom. scale = 1 / 2500]

UTM: 32 U easting 407.70 km northing 5552.10 km
UTM-Grid-width = 100m



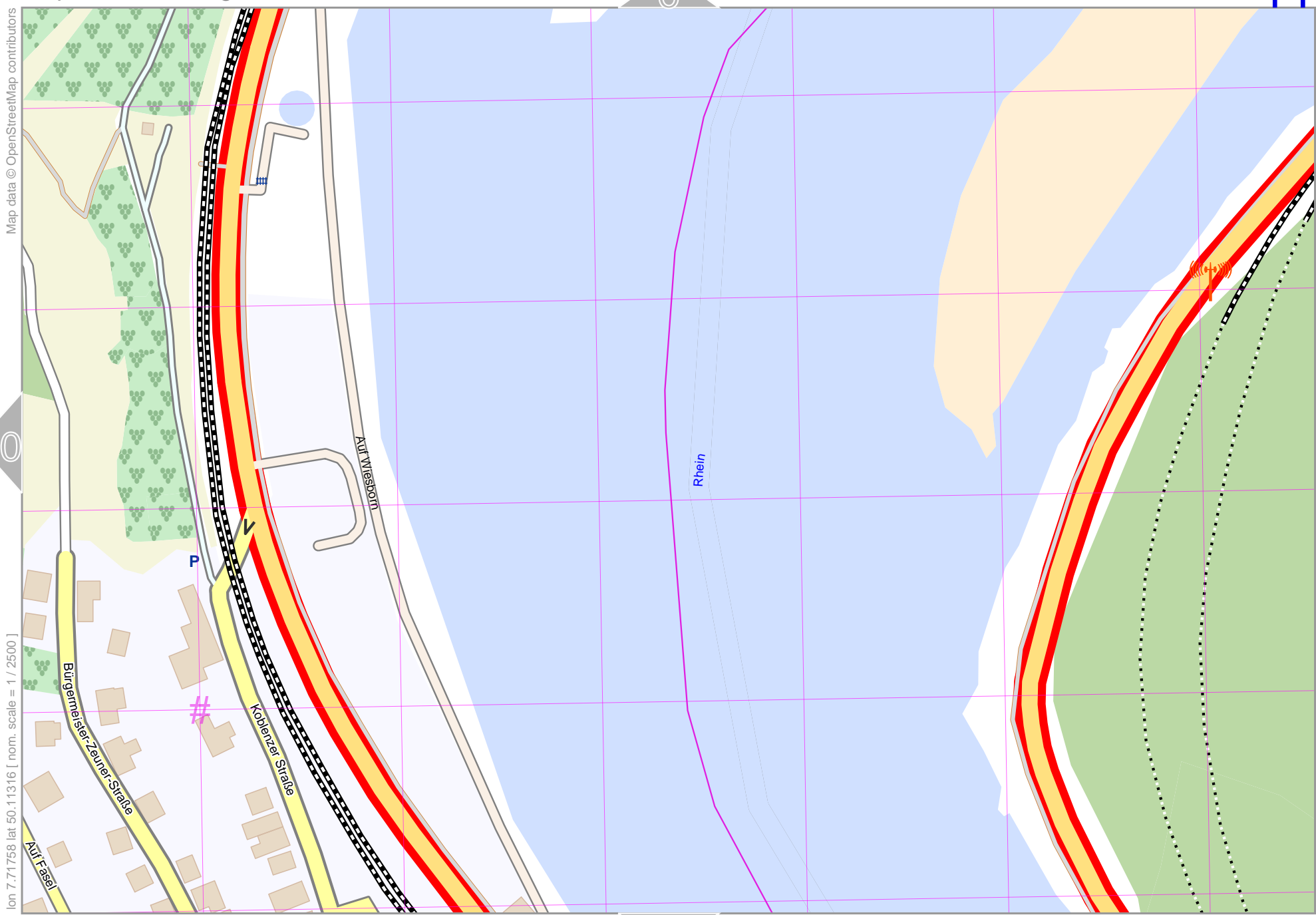
Map_Oberwesel_gross

11

6

10

16



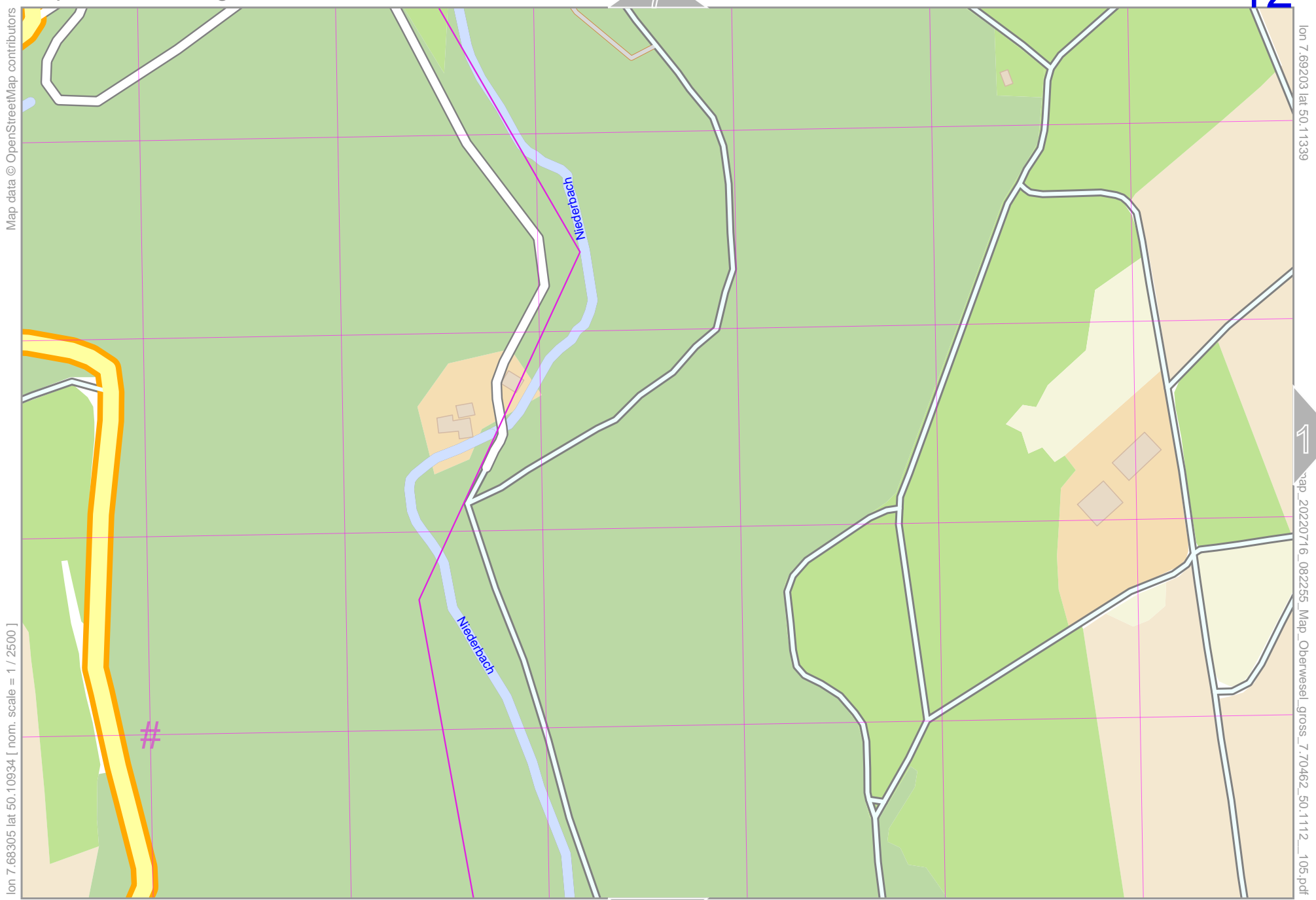
Map data © OpenStreetMap contributors

lon 7.71758 lat 50.11316 [nom. scale = 1 / 2500]

UTM: 32 U easting 408.40 km northing 5552.10 km
UTM-Grid-width = 100m

lon 7.72656 lat 50.11721

pdfmap_20220716_082255_Map_Oberwesel_gross_7.70462_50.1112_105.pdf



Map data © OpenStreetMap contributors

lon 7.69203 lat 50.1139

13

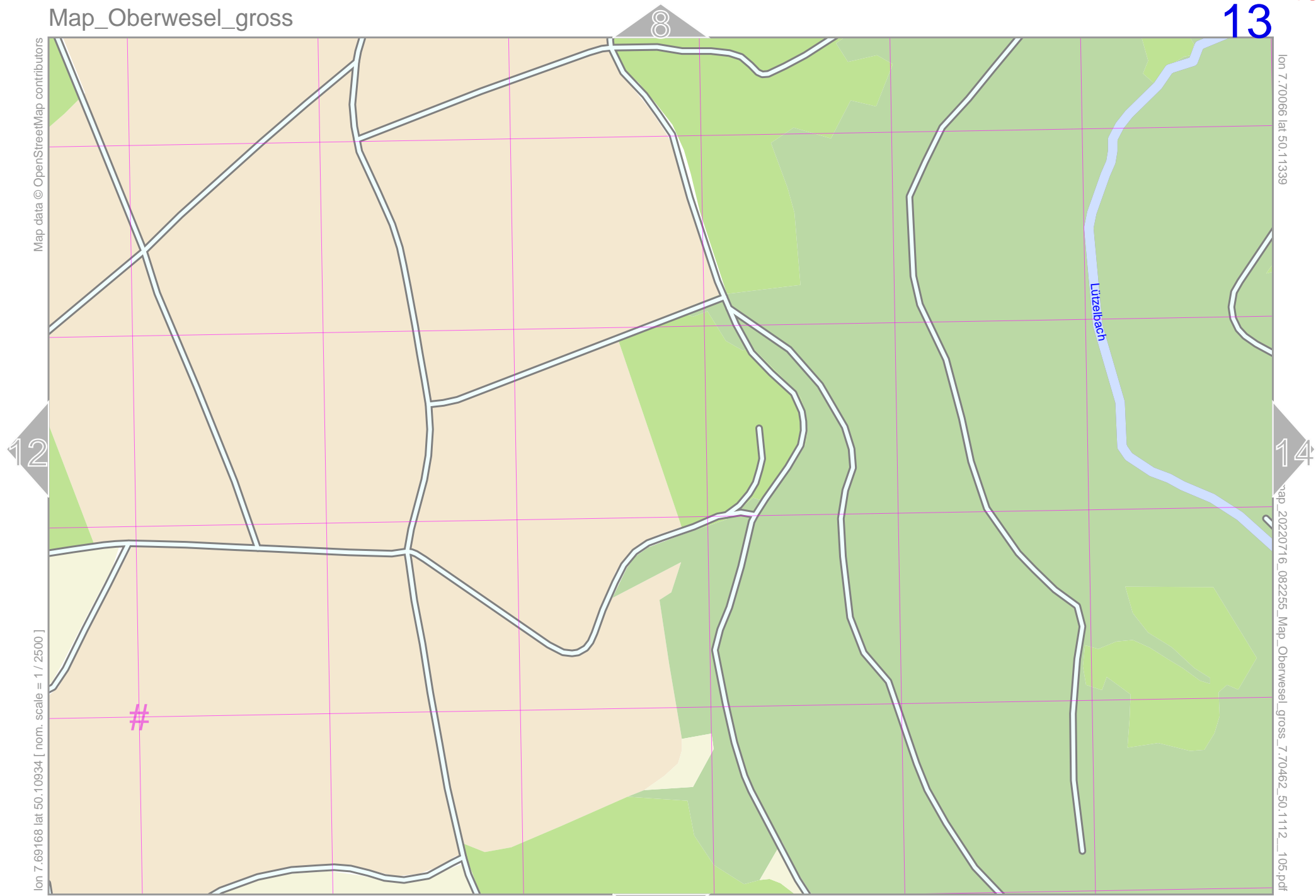
map_20220716_082255_Map_Oberwesel_gross_7.70462_50.1112_105.pdf

lon 7.68305 lat 50.10934 [nom. scale = 1 / 2500]

UTM: 32 U easting 405.90 km northing 5551.70 km
UTM-Grid-width = 100m

17

Map_Oberwesel_gross



Map data © OpenStreetMap contributors

lon 7.70066 lat 50.11339

12

14

lon 7.69168 lat 50.10934 [nom. scale = 1 / 2500]

map_20220716_082255_Map_Oberwesel_gross_7.70462_50.1112_105.pdf

UTM: 32 U easting 406.50 km northing 5551.70 km
UTM-Grid-width = 100m

18

Map_Oberwesel_gross

14

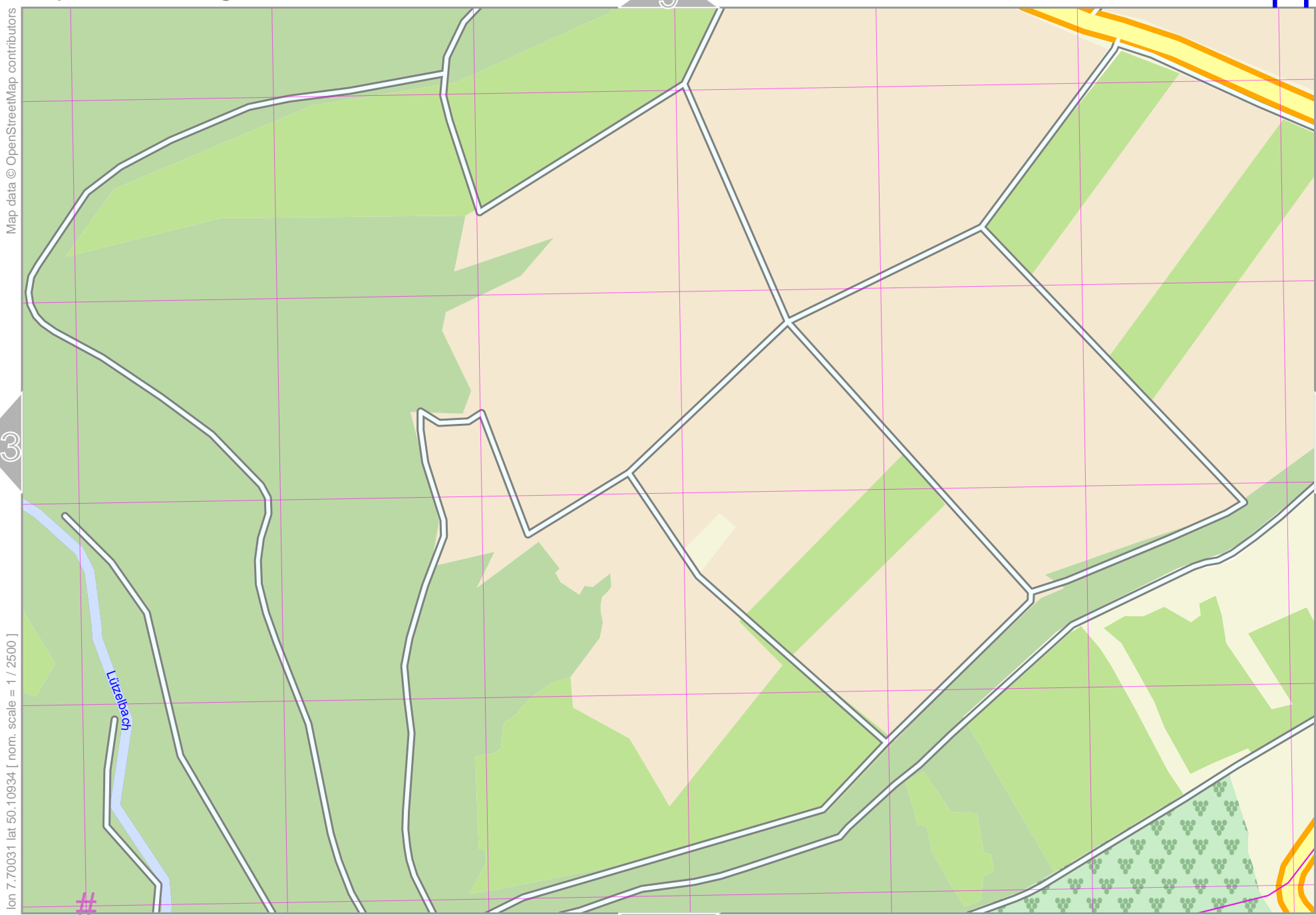
9

lon 7.70930 lat 50.11339

15

Map_20220716_082255_Map_Oberwesel_gross_7.70462_50.1112_105.pdf

13



Map data © OpenStreetMap contributors

lon 7.70031 lat 50.10934 [nom. scale = 1 / 2500]

UTM: 32U easting 407.10 km northing 5551.60 km
UTM-Grid-width = 100m

19

Map_Oberwesel_gross

15

10

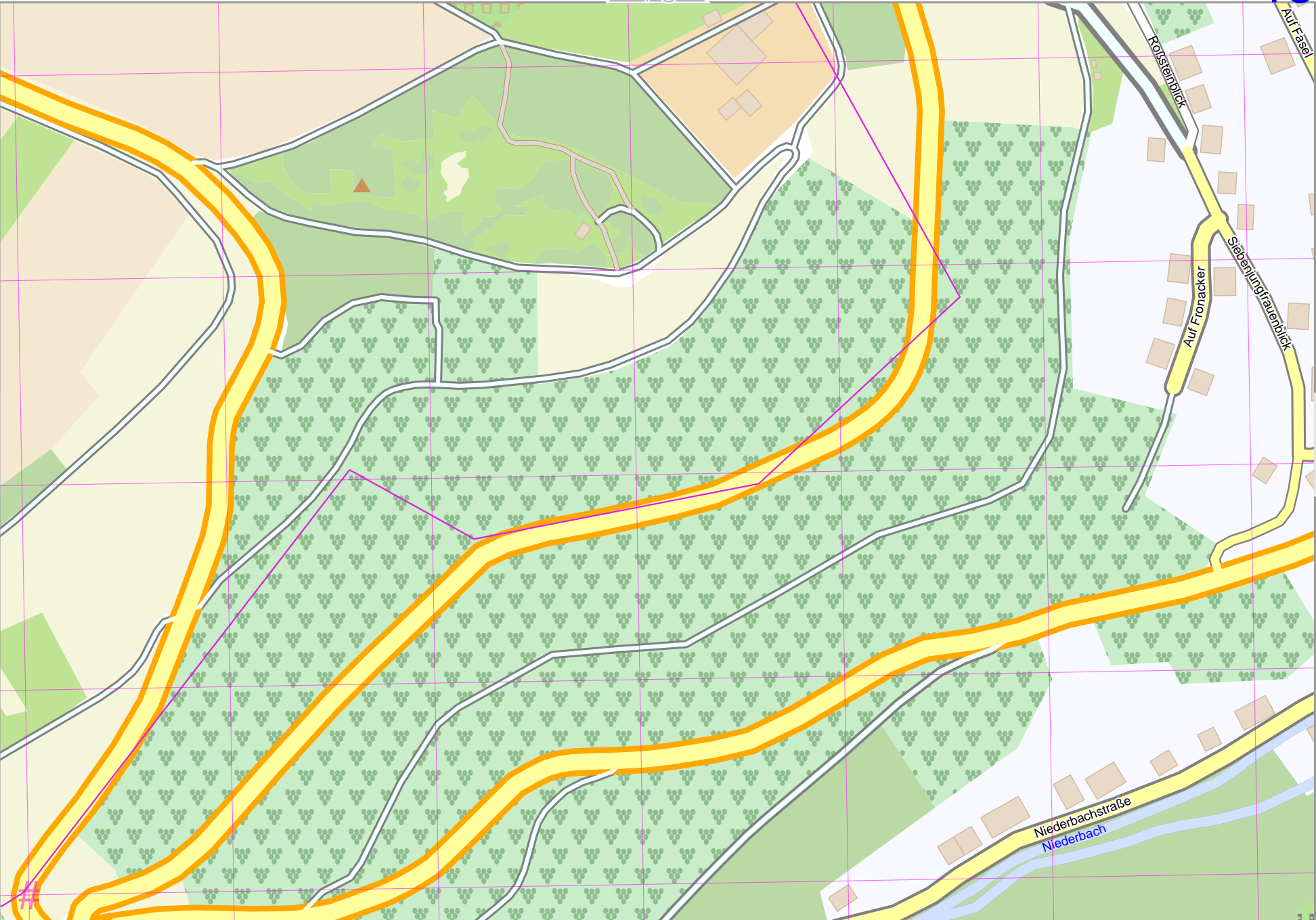
14

16

20

Map data © OpenStreetMap contributors

lon 7.70895 lat 50.10934 [nom. scale = 1 / 2500]

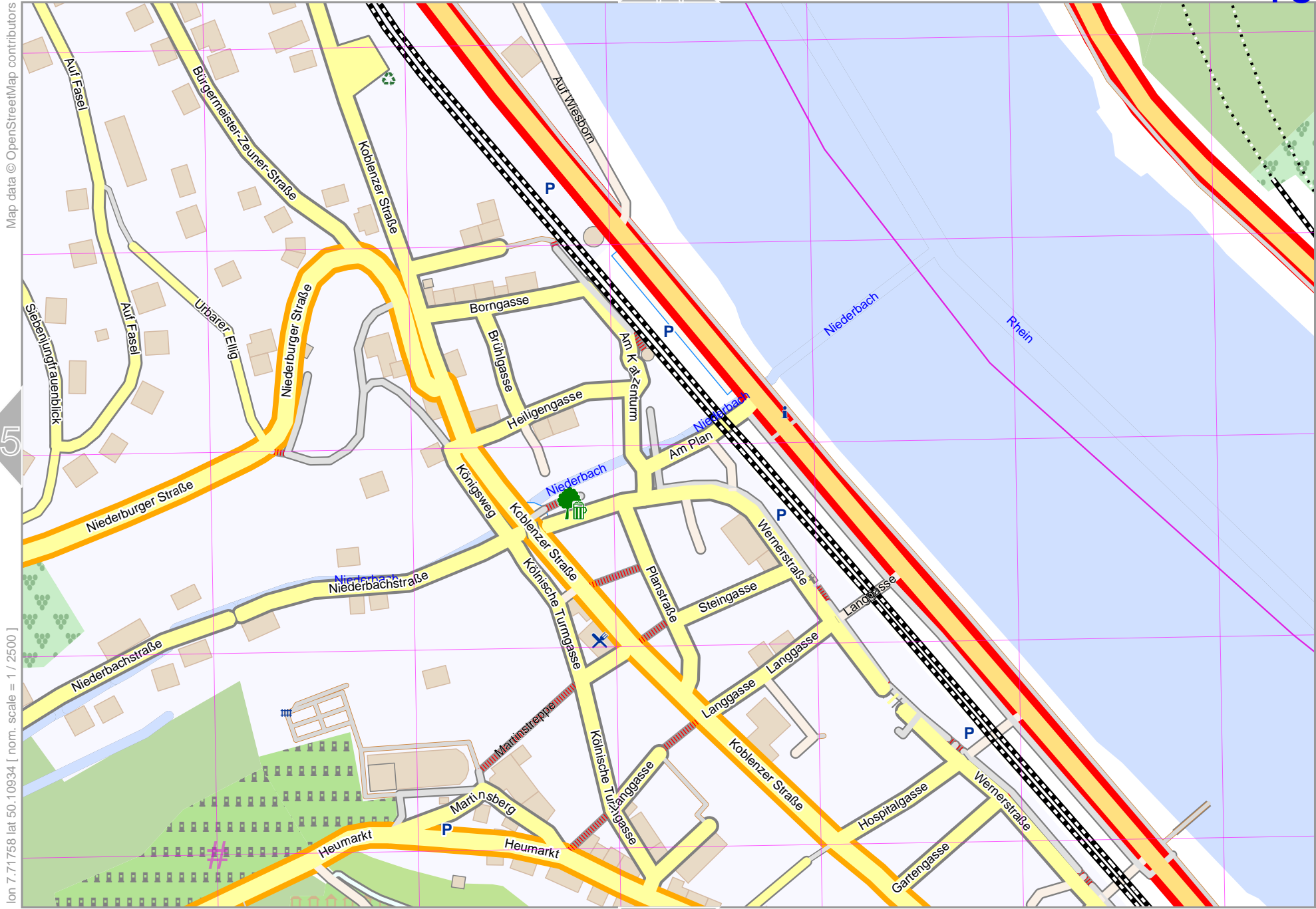


lon 7.71793 lat 50.11399

map_20220716_082255_Map_Oberwesel_gross_7.70462_50.1112_105.pdf

UTM: 32 U easting 407.70 km northing 5551.60 km
UTM-Grid-width = 100m

Map_Oberwesel_gross



Map data © OpenStreetMap contributors

lon 7.72656 lat 50.11399

pdfmap_20220716_082255_Map_Oberwesel_gross_7.70462_50.1112_105.pdf

lon 7.71758 lat 50.10934 | nom. scale = 1 / 25000 |

UTM: 32 U easting 408.40 km northing 5551.60 km
UTM-Grid-width = 100m

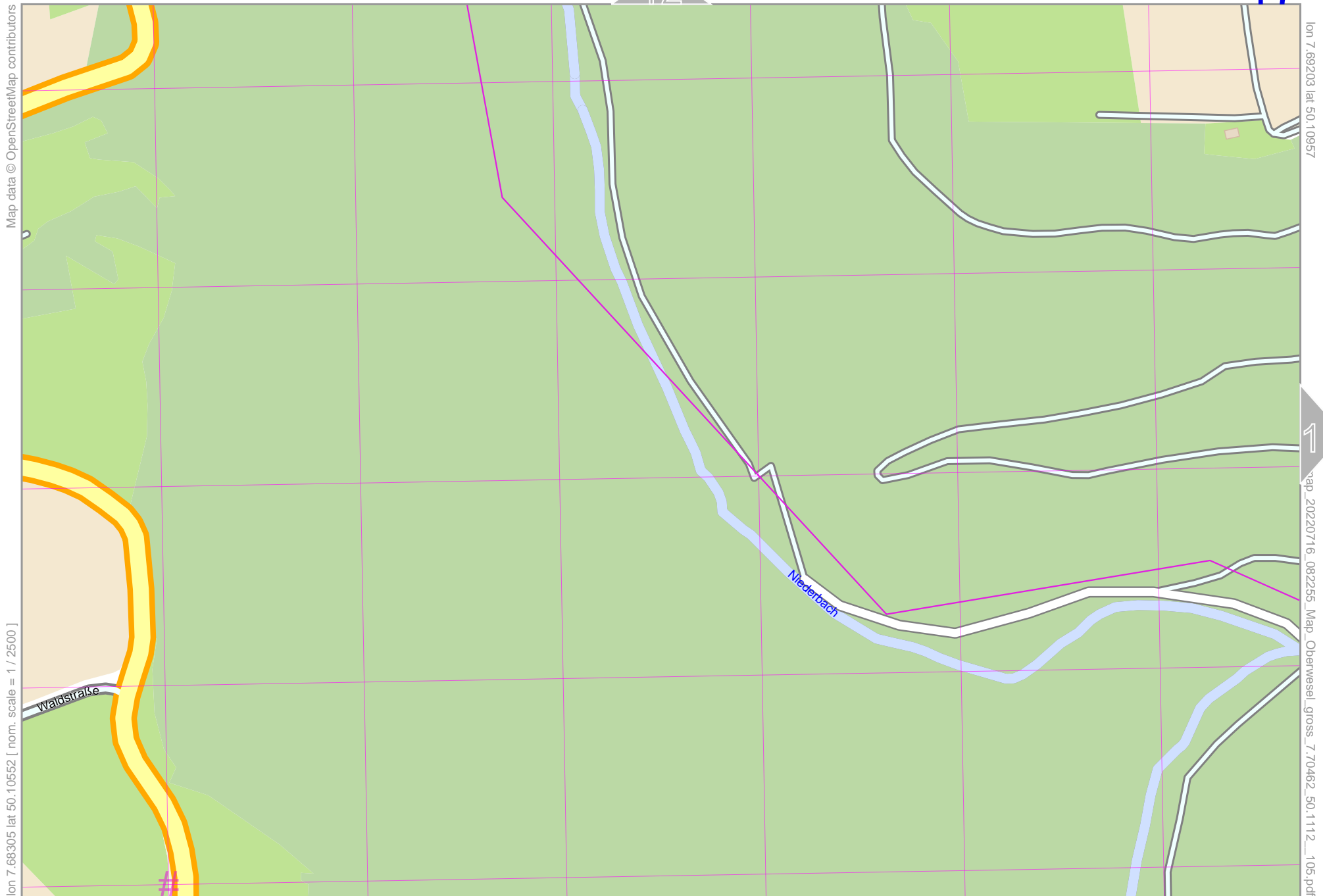
Map_Oberwesel_gross

17

12

18

22



Map data © OpenStreetMap contributors

lon 7.69203 lat 50.10957

lon 7.68305 lat 50.10552 [nom. scale = 1 / 2500]

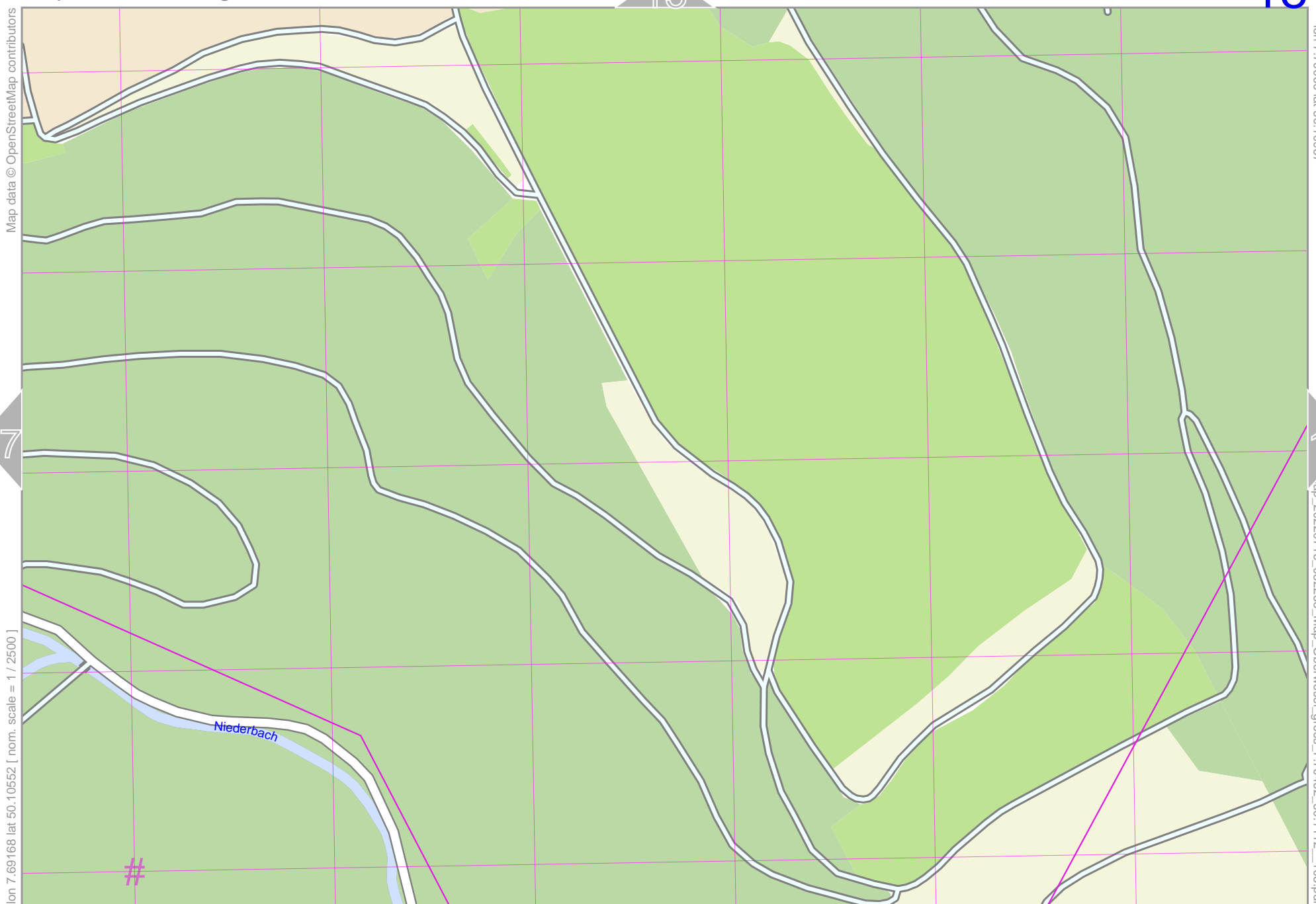
map_20220716_082235_Map_Oberwesel_gross_7.70462_50.1112_105.pdf

UTM: 32 U easting 405.90 km northing 5551.20 km
UTM-Grid-width = 100m

Map_Oberwesel_gross

13

18



Map data © OpenStreetMap contributors

lon 7.70066 lat 50.10957

17

19

lon 7.70462 lat 50.1112

lon 7.69168 lat 50.10552 [nom. scale = 1 / 2500]

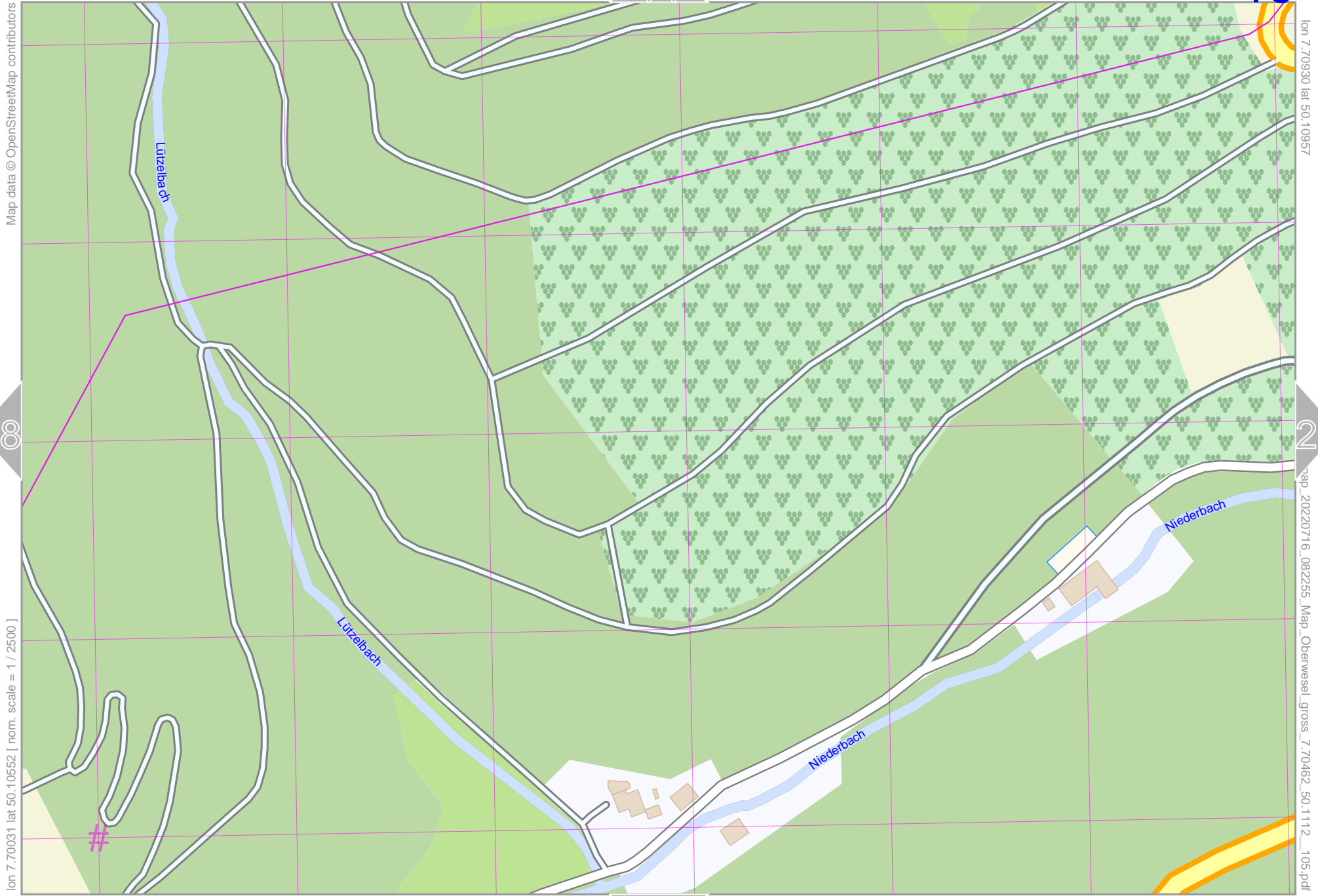
UTM: 32 U easting 406.50 km northing 5551.20 km
UTM-Grid-width = 100m

23

Map_Oberwesel_gross

14

19



Map data © OpenStreetMap contributors

lon 7.70930 lat 50.10957

100

20

lon 7.70031 lat 50.10552 [nom. scale = 1 / 2500]

map_20220716_082255_Map_Oberwesel_gross_7.70462_50.1112_105.pdf

UTM: 32 U easting 407.10 km northing 5551.20 km
UTM-Grid-width = 100m

24

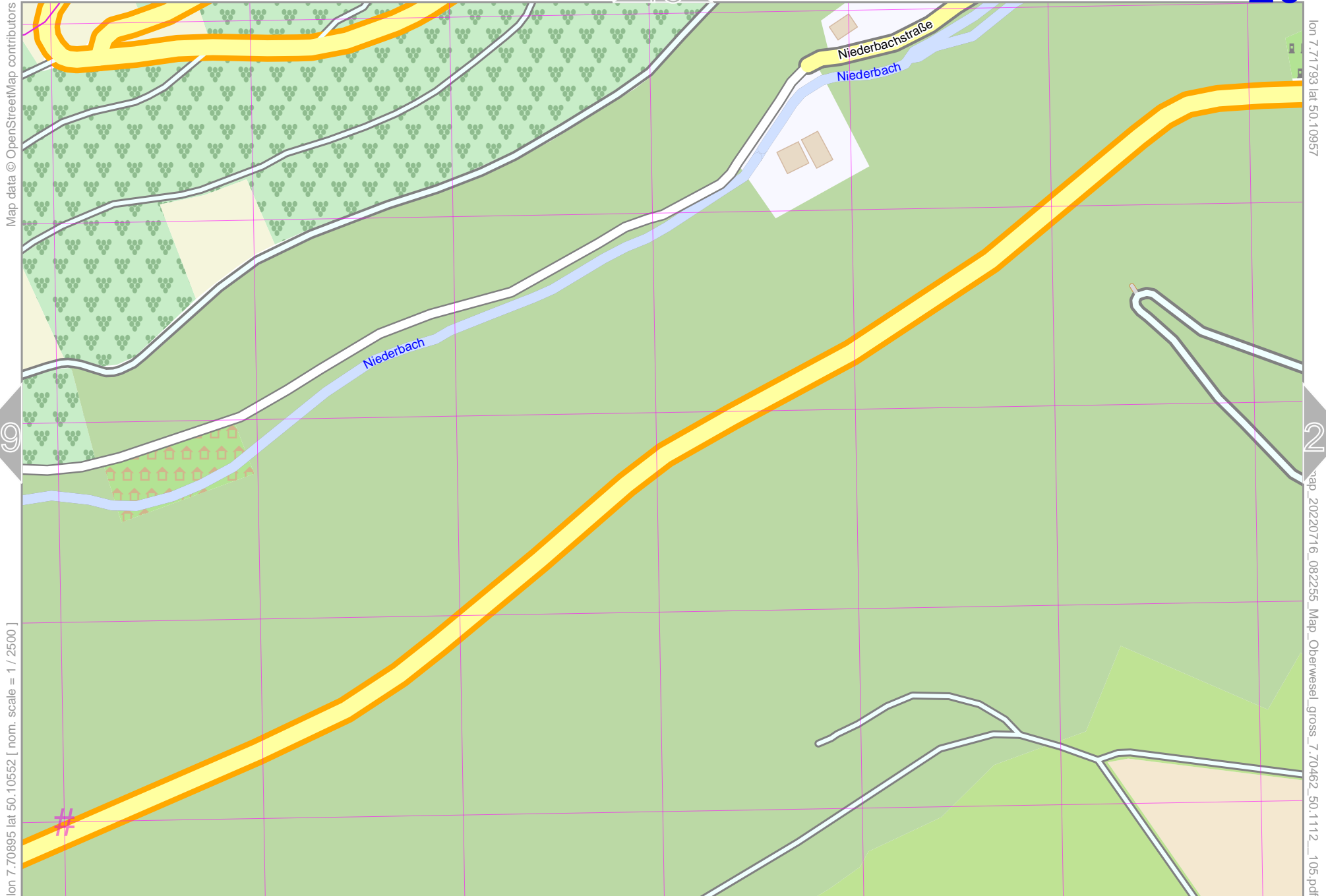
Map_Oberwesel_gross

20

15

21

25



Map data © OpenStreetMap contributors

lon 7.71793 lat 50.10957

map_20220716_082255_Map_Oberwesel_gross_7.70462_50.1112_105.pdf

lon 7.70895 lat 50.10552 [nom. scale = 1 / 2500]

UTM: 32 U easting 407.70 km northing 5551.20 km
UTM-Grid-width = 100m

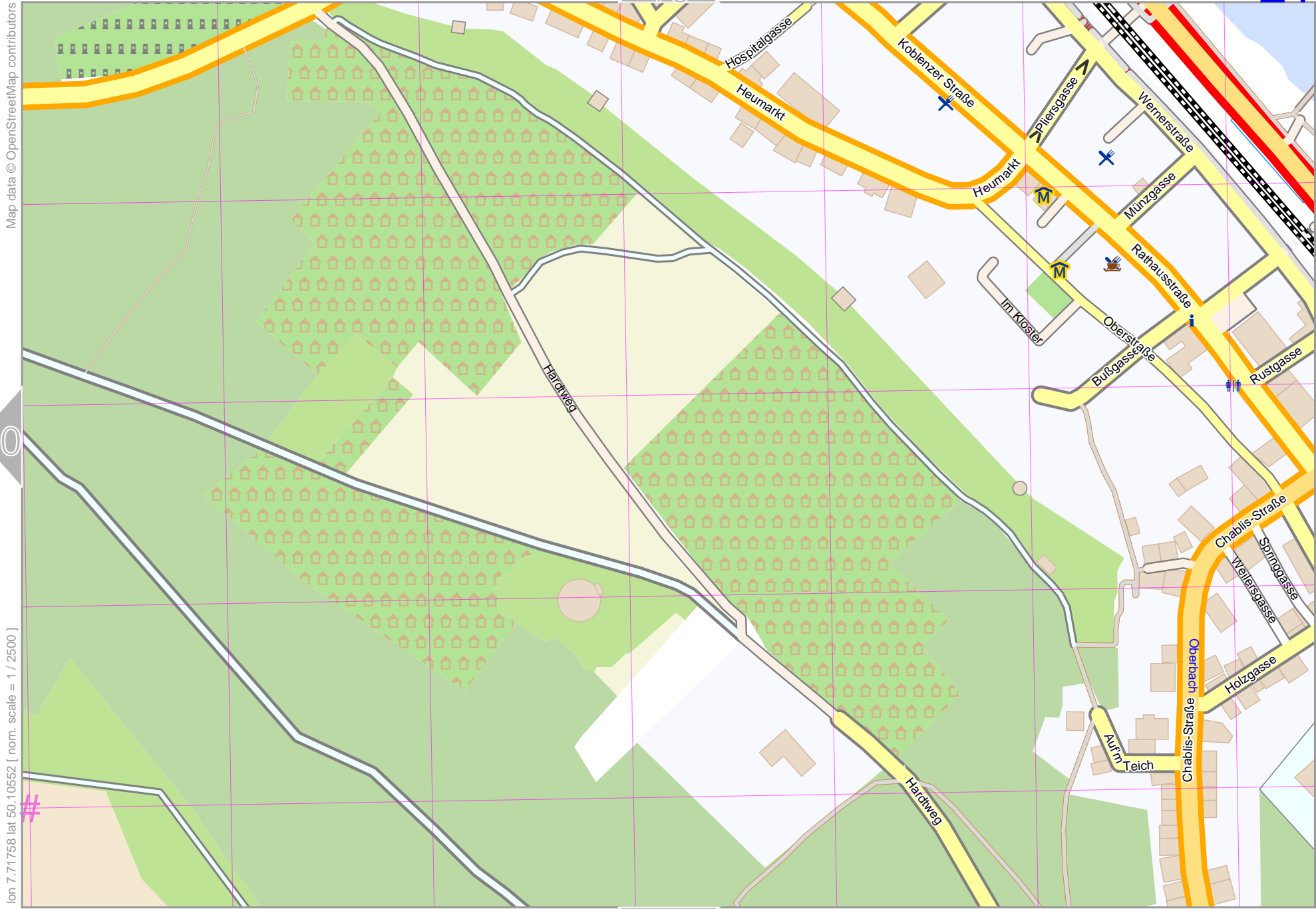
Map_Oberwesel_gross

21

16

20

26



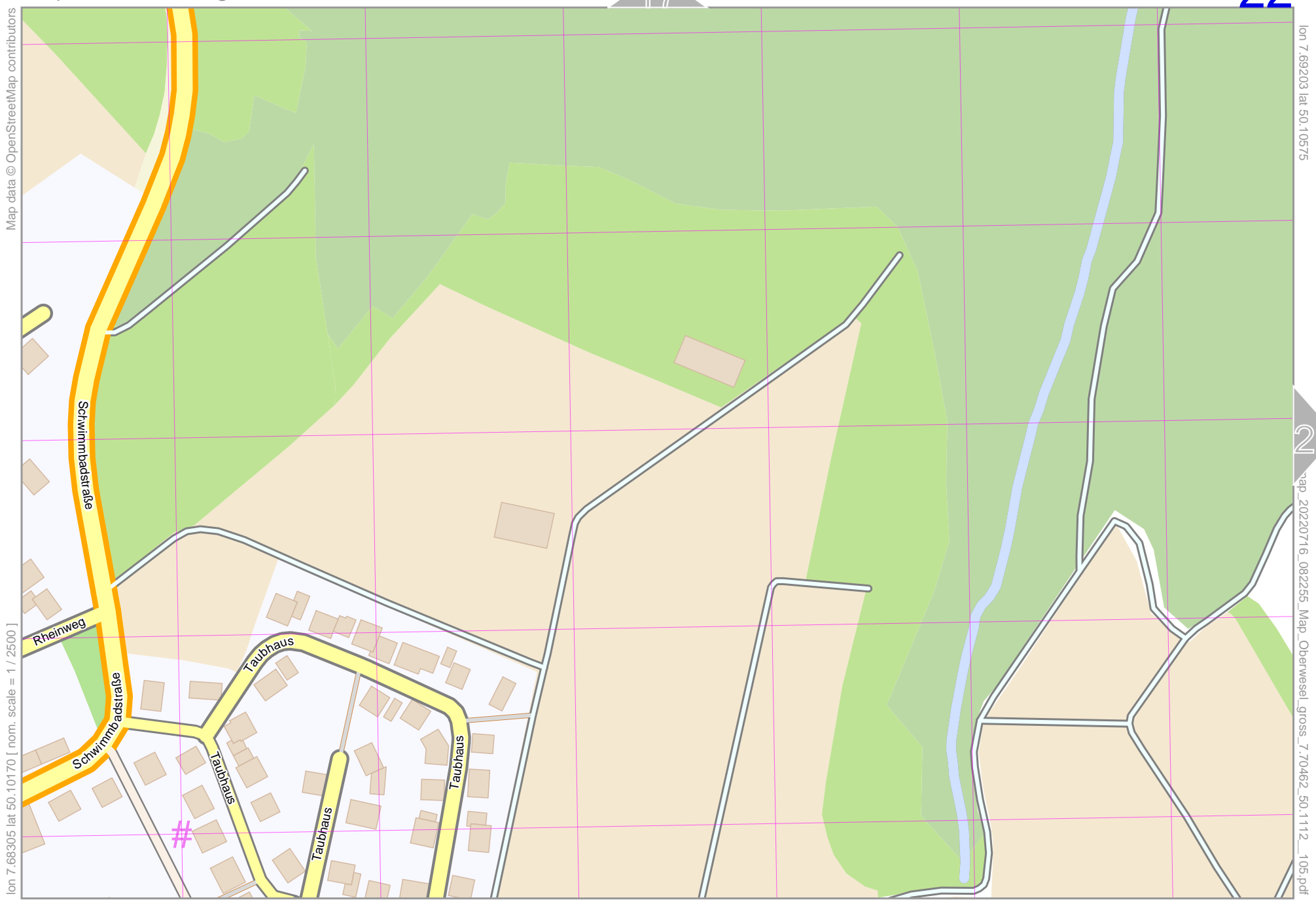
Map data © OpenStreetMap contributors

lon 7.71758 lat 50.10552 [nom. scale = 1 / 2500]

UTM: 32 U easting 408.30 km northing 5551.20 km
UTM-Grid-width = 100m

lon 7.72656 lat 50.10957

pdfmap_20220716_082235_Map_Oberwesel_gross_7.70462_50.1112_105.pdf



Map data © OpenStreetMap contributors

lon 7.69203 lat 50.10575

lon 7.68305 lat 50.10170 [nom. scale = 1 / 2500]

map_20220716_082255_Map_Oberwesel_gross_7.70462_50.1112_105.pdf

UTM: 32 U easting 405.90 km northing 5550.80 km
UTM-Grid-width = 100m

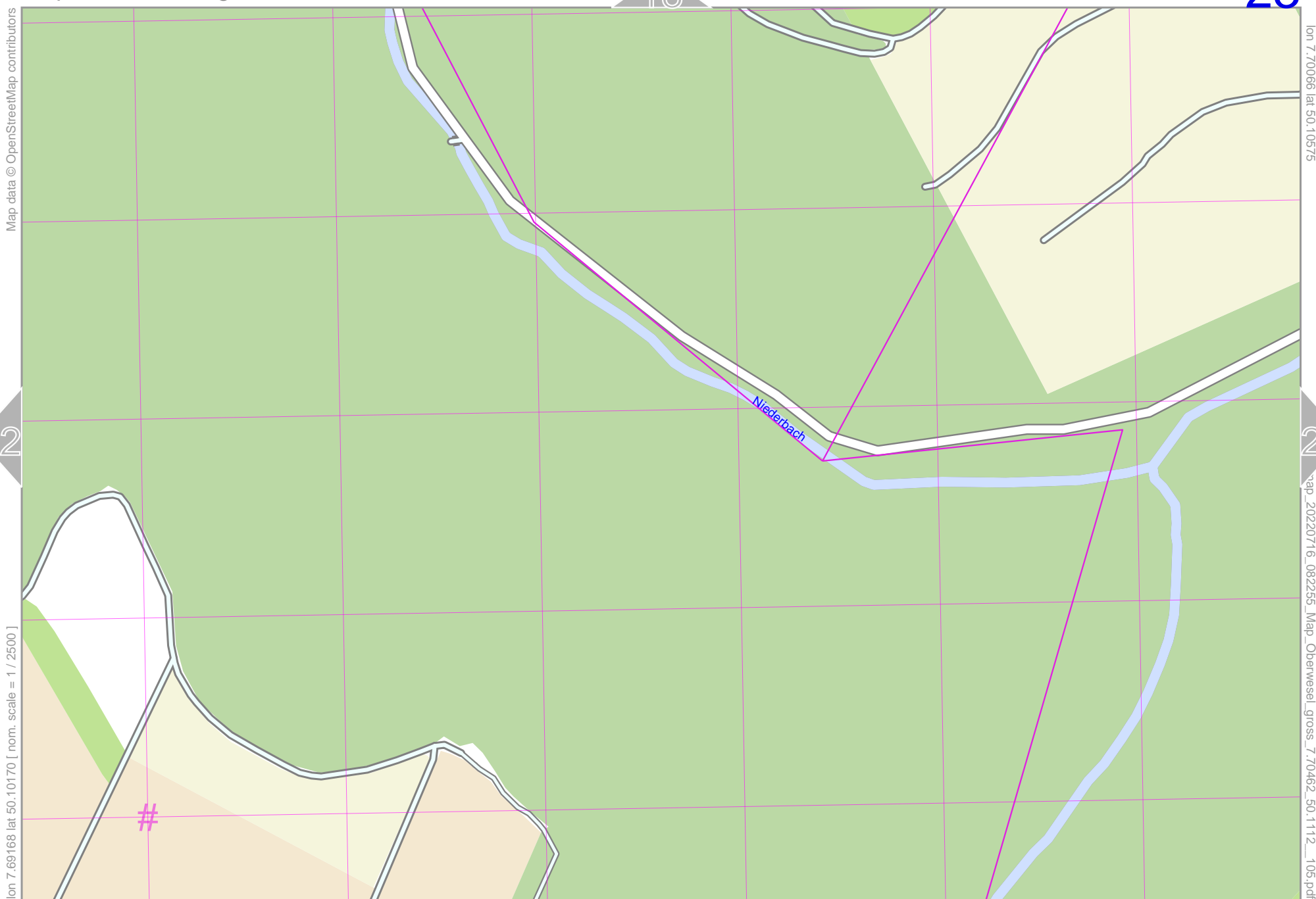
Map_Oberwesel_gross

18

23

22

24



Map data © OpenStreetMap contributors

lon 7.70066 lat 50.10575

lon 7.69168 lat 50.10170 [nom. scale = 1 / 25000]

map_20220716_082255_Map_Oberwesel_gross_7.70462_50.1112_105.pdf

UTM: 32 U easting 406.50 km northing 5550.80 km
UTM-Grid-width = 100m

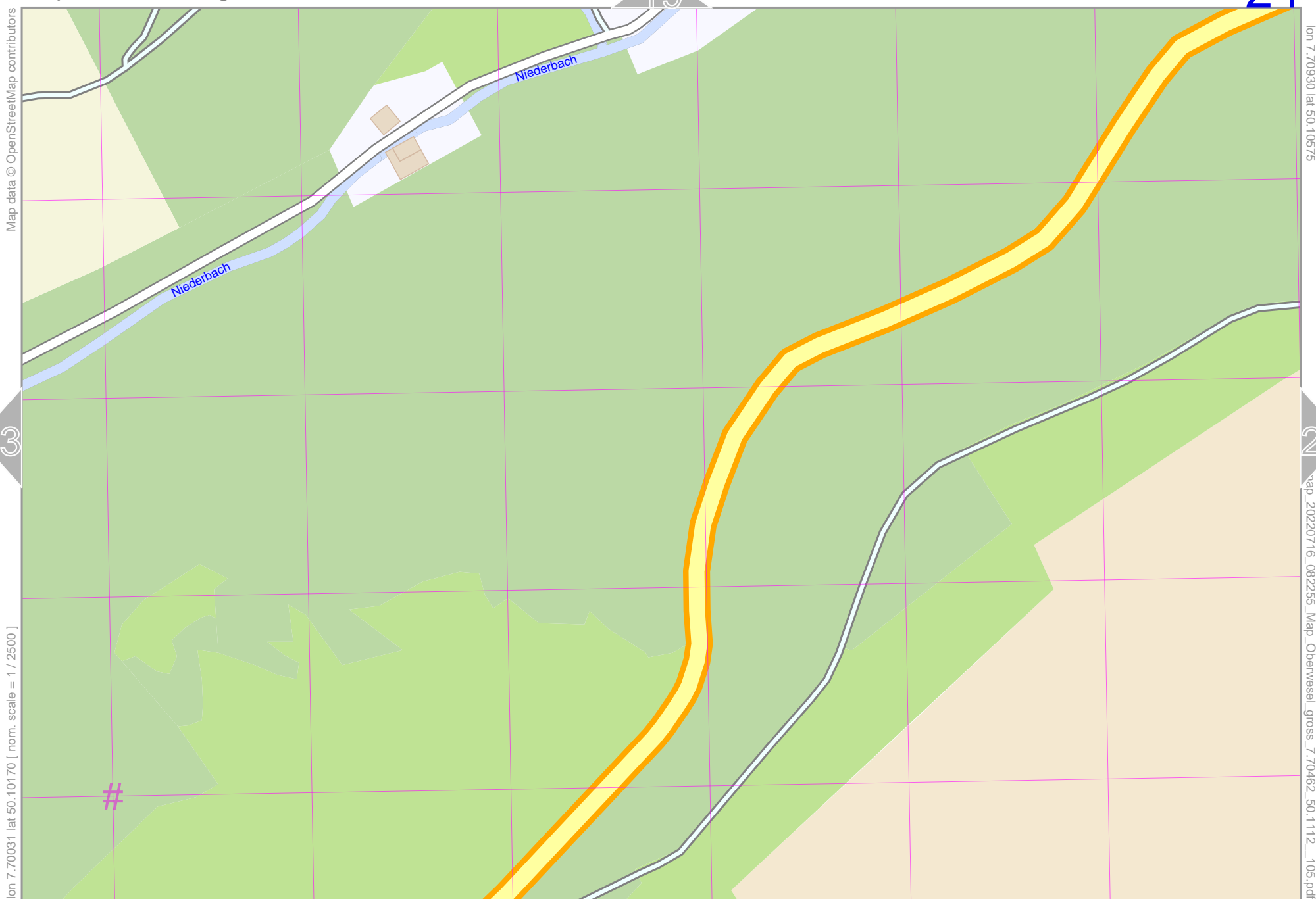
Map_Oberwesel_gross

24

19

23

25



Map data © OpenStreetMap contributors

lon 7.70930 lat 50.10575

lon 7.70031 lat 50.10170 [nom. scale = 1 / 2500]

map_20220716_082255_Map_Oberwesel_gross_7.70462_50.1112_105.pdf

UTM: 32 U easting 407.10 km northing 5550.80 km
UTM-Grid-width = 100m

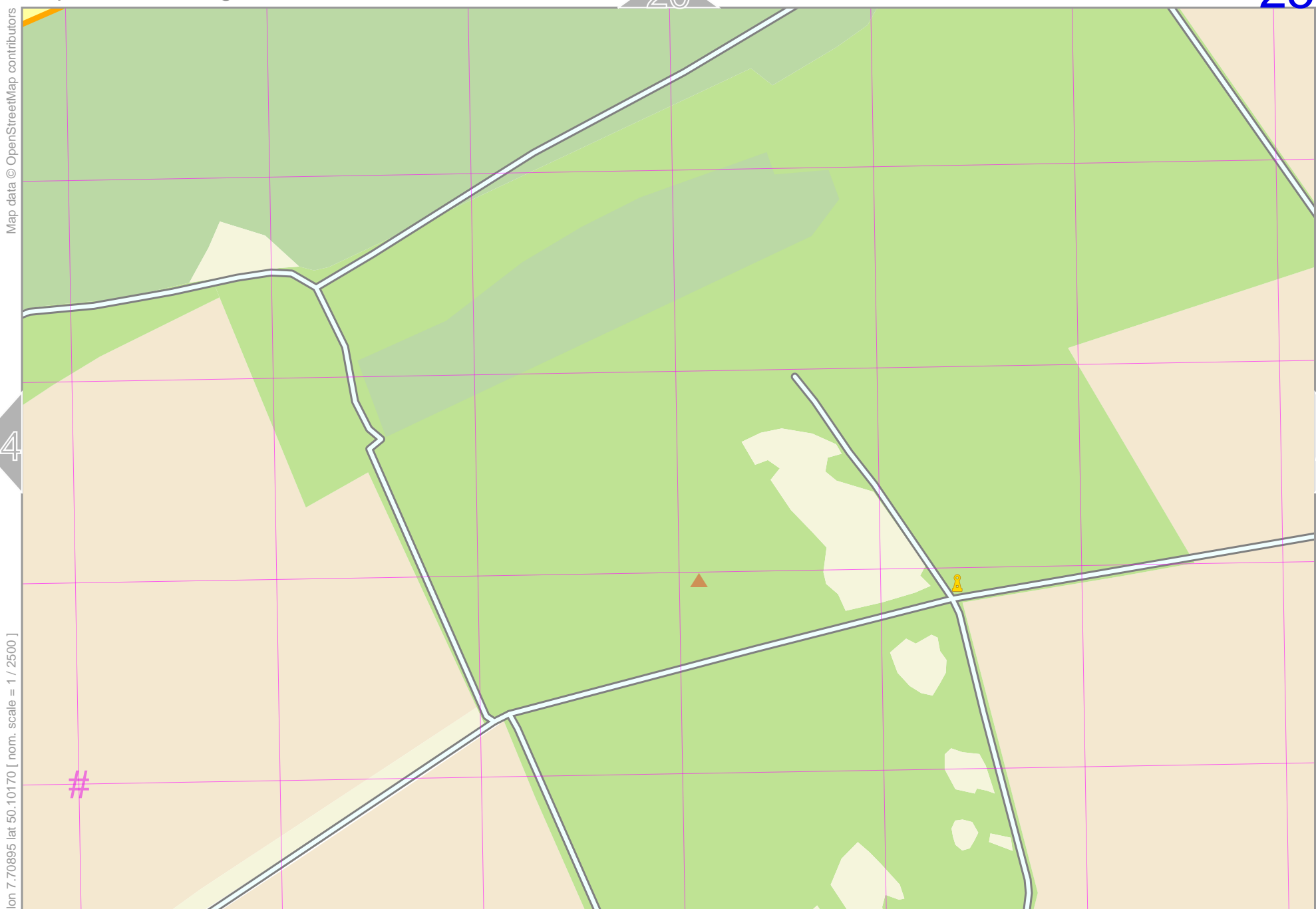
Map_Oberwesel_gross

25

20

24

26



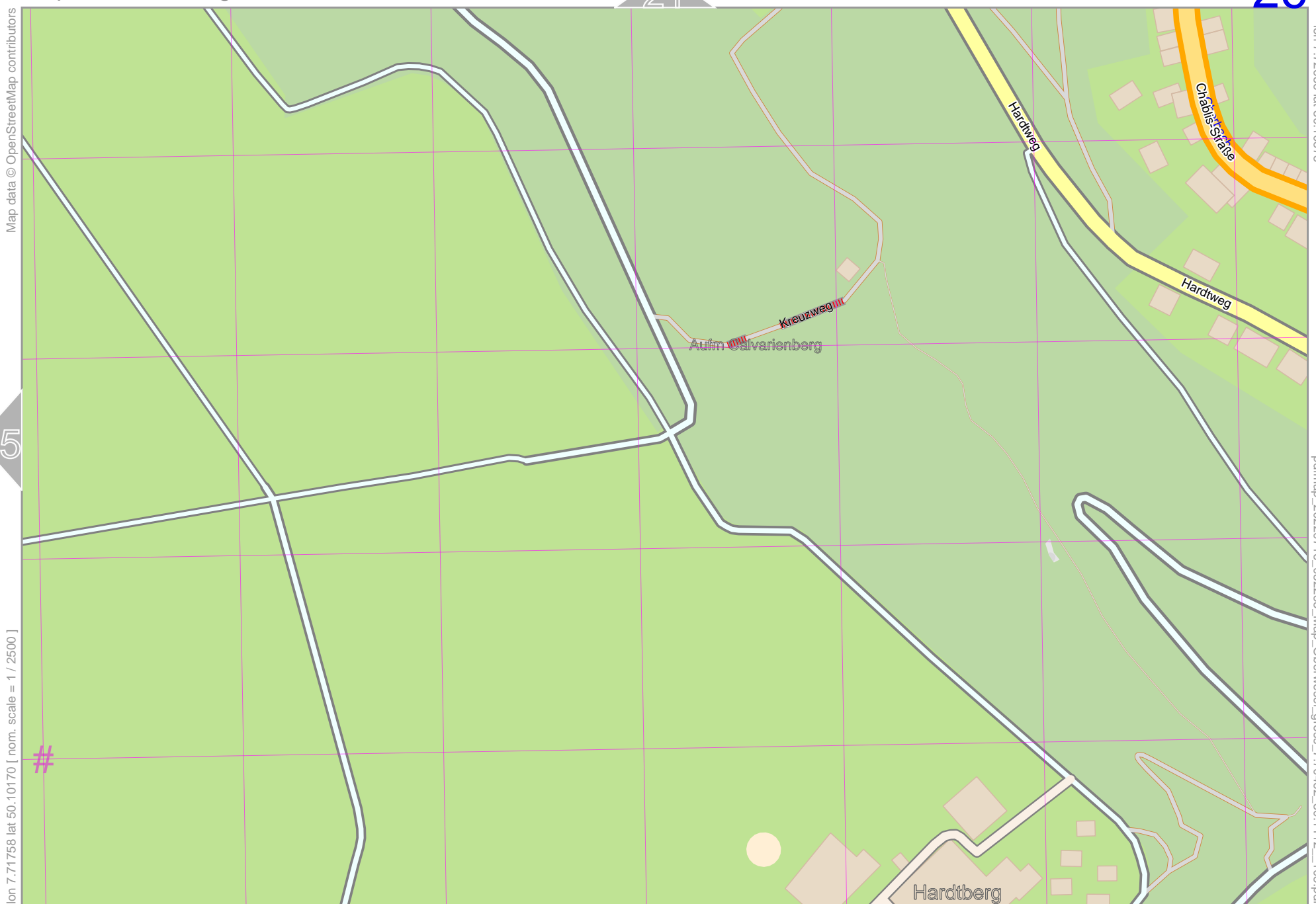
Map data © OpenStreetMap contributors

lon 7.71793 lat 50.10575

lon 7.70895 lat 50.10170 [nom. scale = 1 / 2500]

map_20220716_082255_Map_Oberwesel_gross_7.70462_50.1112_105.pdf

UTM: 32 U easting 407.70 km northing 5550.80 km
UTM-Grid-width = 100m



Map data © OpenStreetMap contributors

lon 7.72656 lat 50.10575

lon 7.71758 lat 50.10170 [nom. scale = 1 / 2500]

pdfmap_20220716_082255_Map_Oberwesel_gross_7.70462_50.1112_105.pdf

UTM: 32 U easting 408.30 km northing 5550.80 km
UTM-Grid-width = 100m