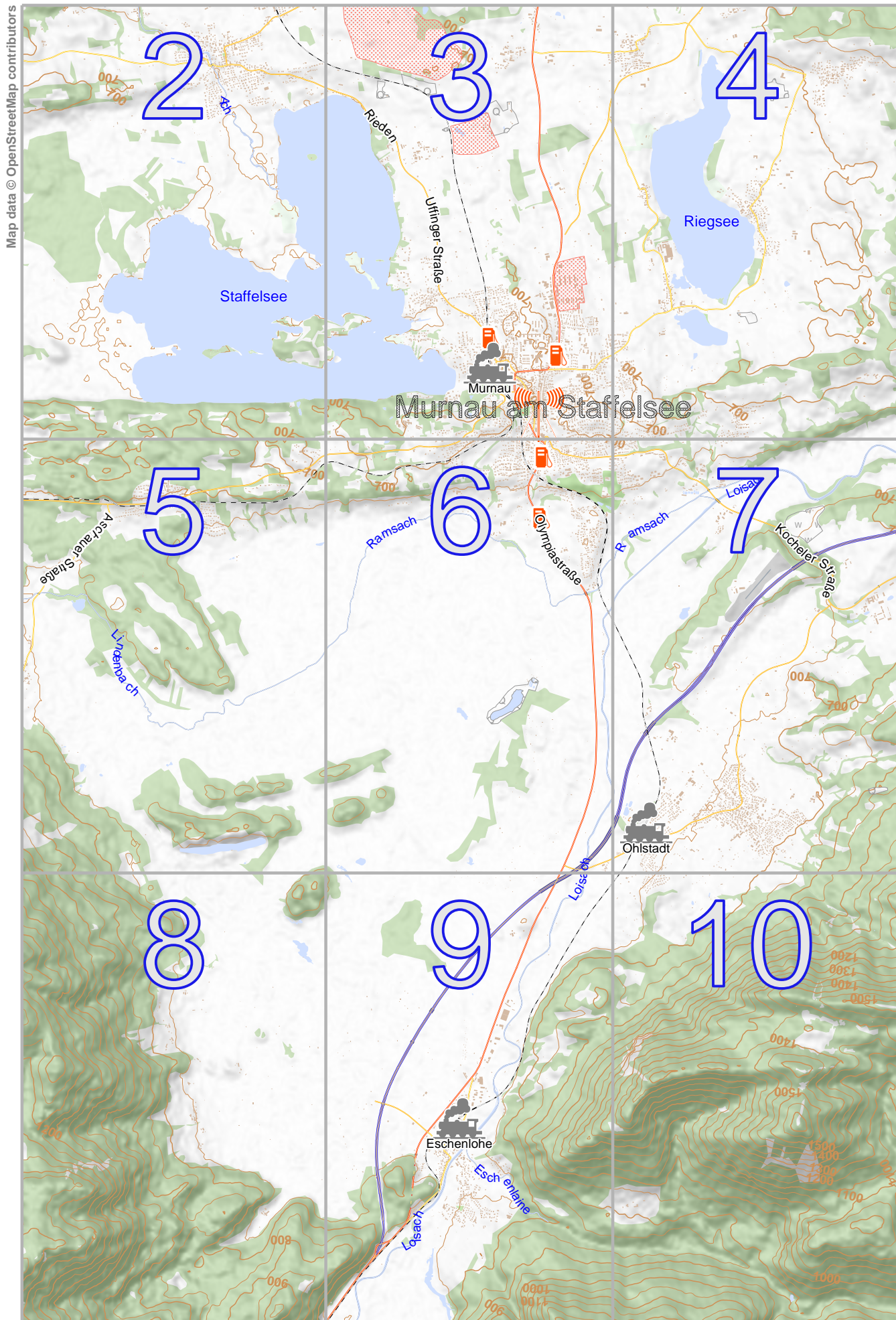


# Wanderkarte Hike Pfadis FDB 2022

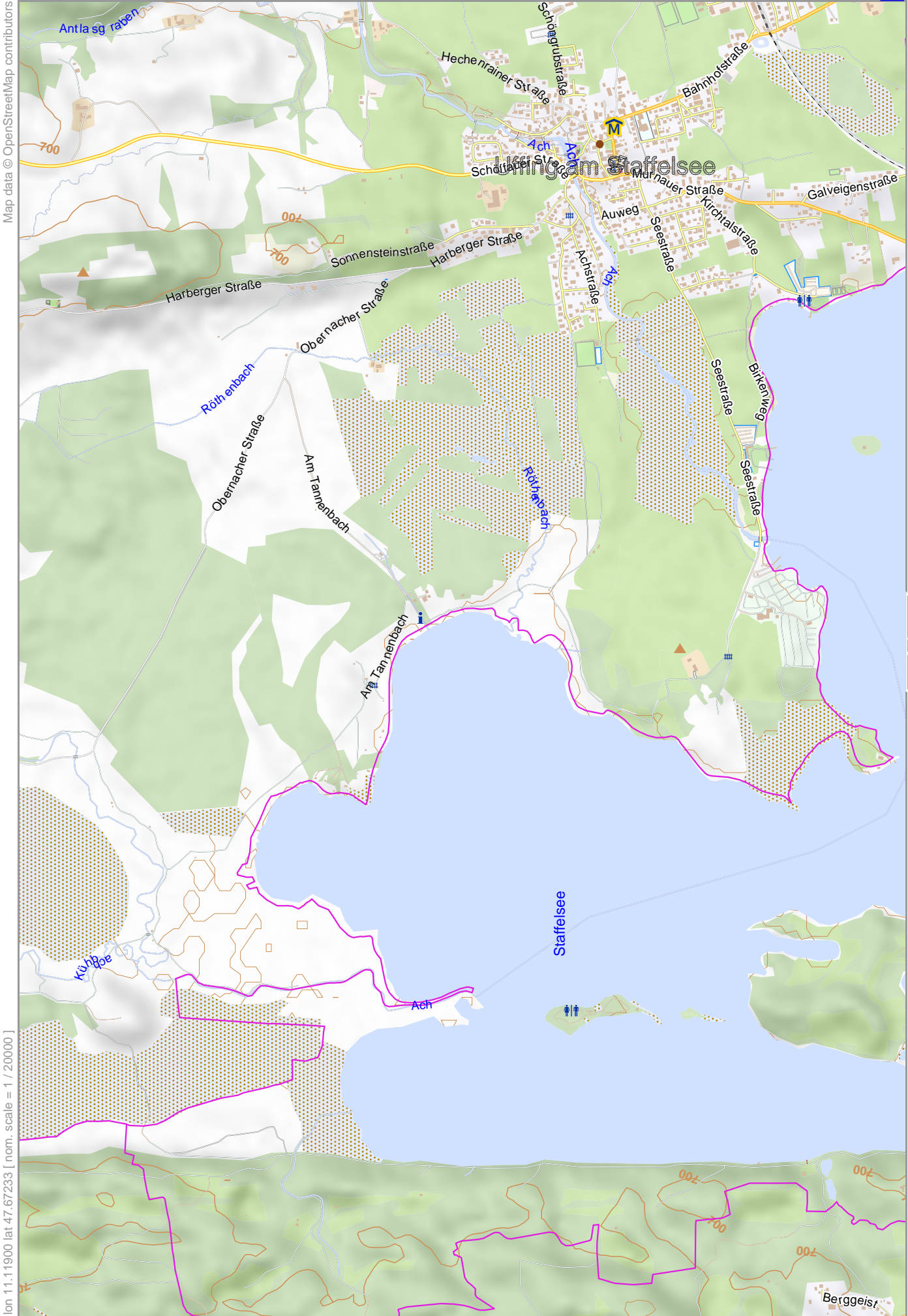
lon 11.25742 lat 47.72036



Map data © OpenStreetMap contributors

pdfmap\_20220708\_213752\_Wanderkarte\_Hike\_Pfadis\_FDB\_2022\_11.1868\_47.6492\_193.pdf

lon 11.11900 lat 47.57987  
[ nom. scale = 1 / 60000 ]



Map data © OpenStreetMap contributors

lon 11.16691 lat 47.72036



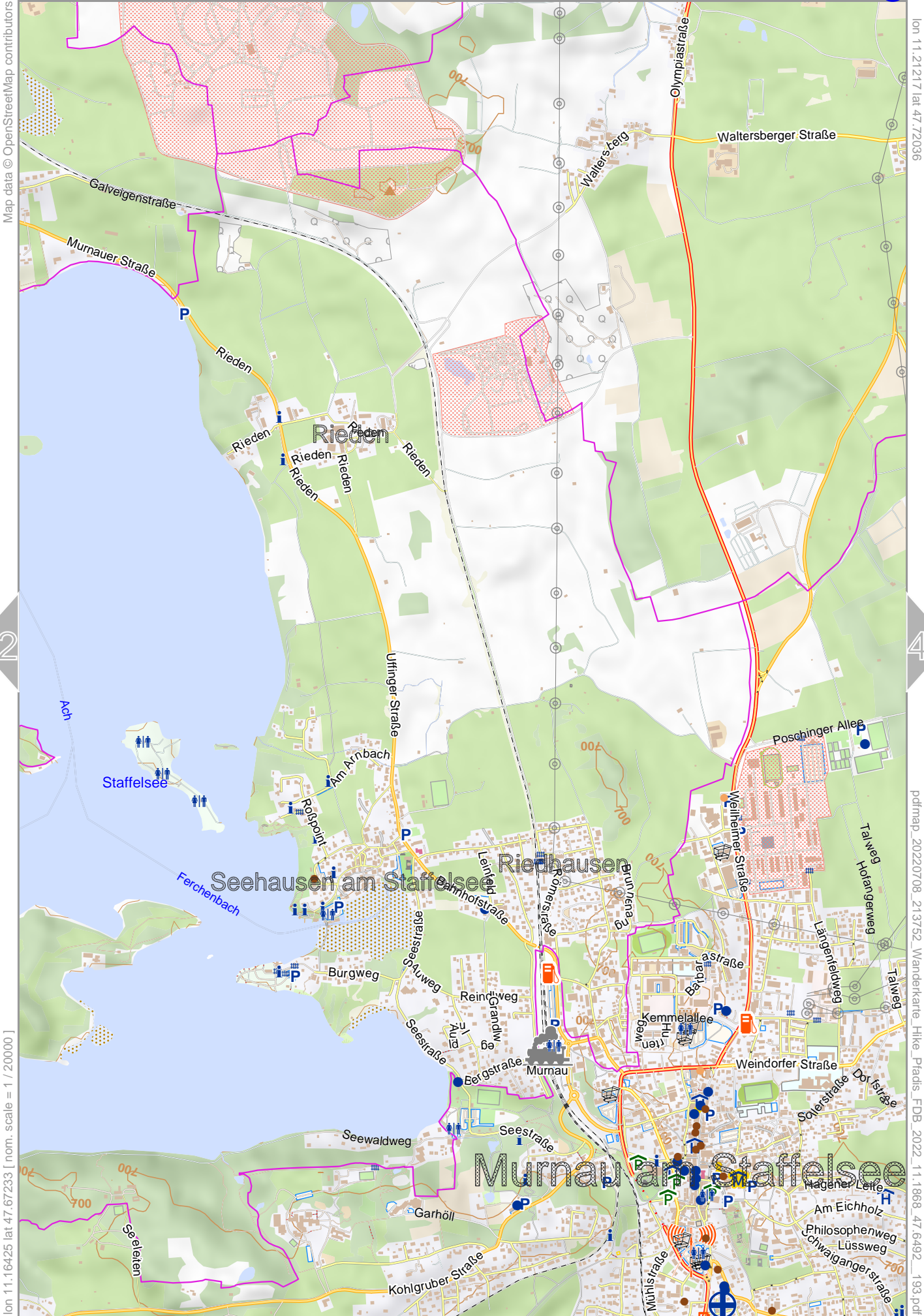
pdfmap\_20220708\_213752\_Wanderkarte\_Hike\_Pfadis\_FDB\_2022\_11.1868\_47.6492\_193.pdf

[lon 11.11900 lat 47.67233] [nom. scale = 1 / 200000]

0 100 m 1000 m

Contour interval = 50m



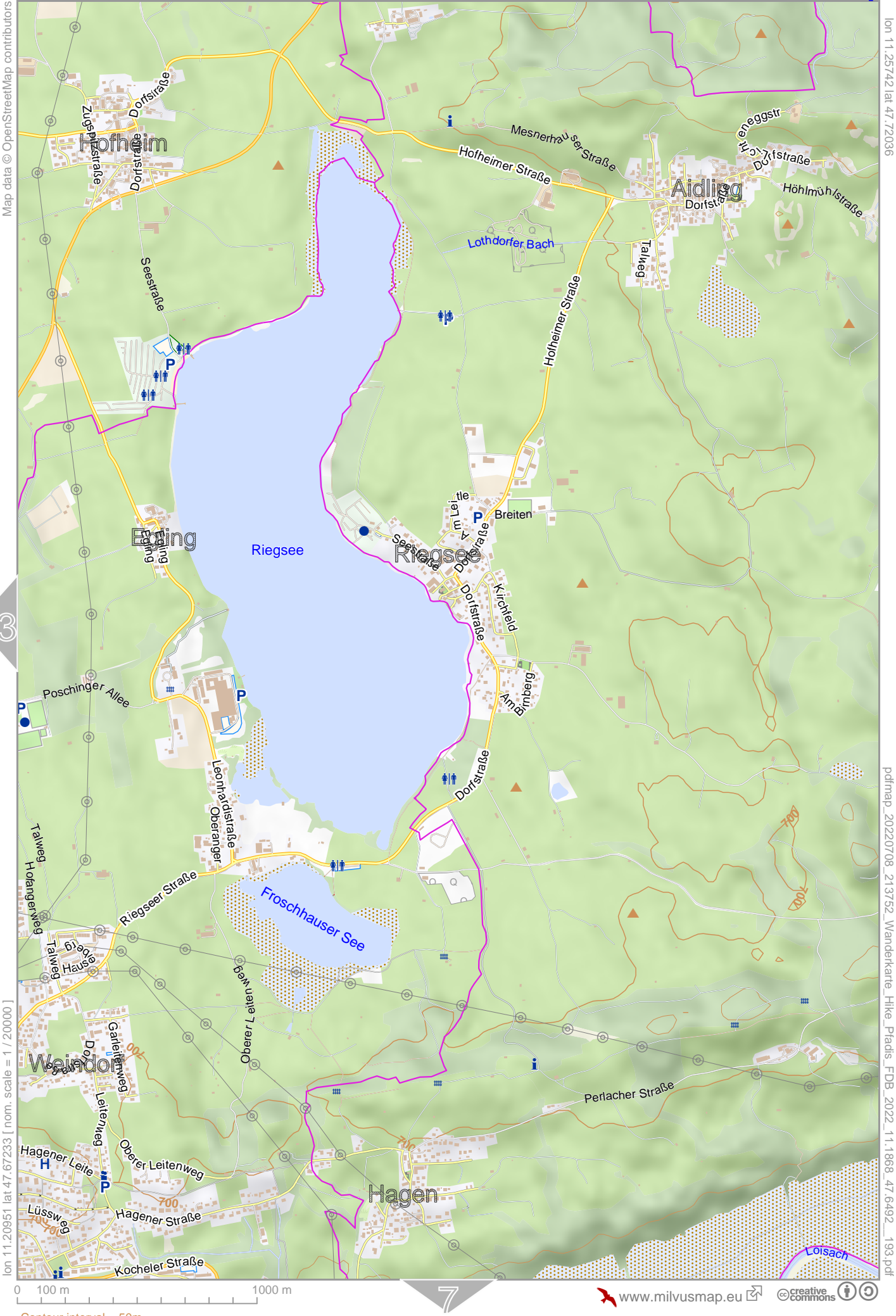


lon 11.16425 lat 47.67233 [ nom. scale = 1 / 200000

lon 11.21217 lat 47.72036

pdfmap\_20220708\_213752\_Wanderkarte\_Hike\_Pfadis\_FDB\_2022\_11.1868\_47.6492\_193.pdf

# Wanderkarte Hike Pfadis FDB 2022



Map data © OpenStreetMap contributors

lon 11.25742 lat 47.72036

pdfmap\_20220708\_213752\_Wanderkarte\_Hike\_Pfadis\_FDB\_2022\_11.1868\_47.6492\_193.pdf


[lon 11.20951 lat 47.67233] nom. scale = 1 / 200000

0 100 m 1000 m

Contour interval = 50m

Map data © OpenStreetMap contributors

lon 11.16991 lat 47.67413



lon 11.11900 lat 47.62610 [ nom. scale = 1 / 200000 ]

pdfmap\_20220708\_213752\_Wanderkarte\_Hike\_Pfadis\_FDB\_2022\_11.1868\_47.6492\_193.pdf

0 100 m 1000 m

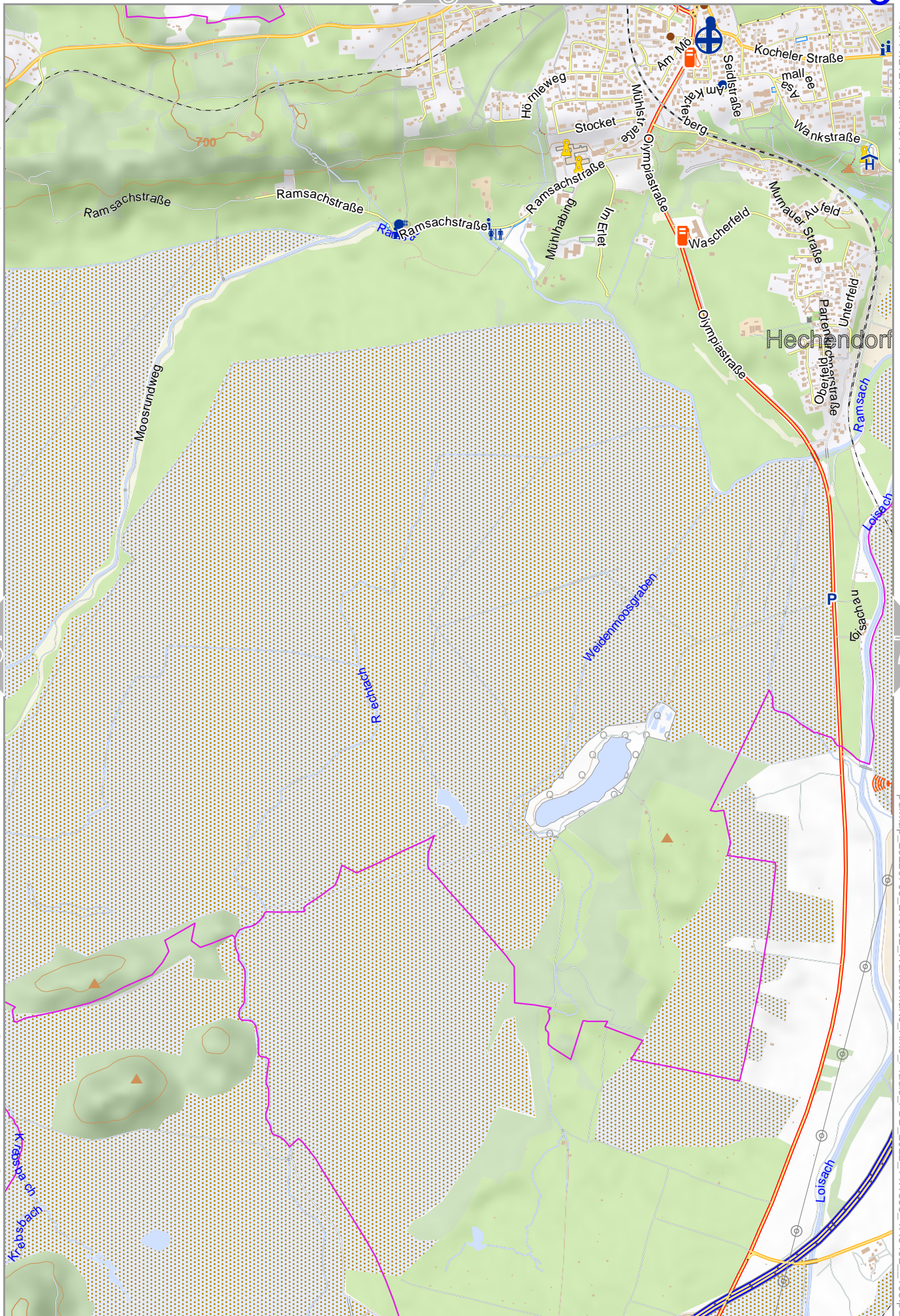
Contour interval = 50m

# Wanderkarte Hike Pfadis FDB 2022

6

Map data © OpenStreetMap contributors

lon 11.21217 lat 47.67413



lon 11.16425 lat 47.62610 [ nom. scale = 1 / 200000 ]

pdfmap\_20220708\_213752\_Wanderkarte\_Hike\_Pfadis\_FDB\_2022\_11.1868\_47.6492\_193.pdf

0 100 m 1000 m

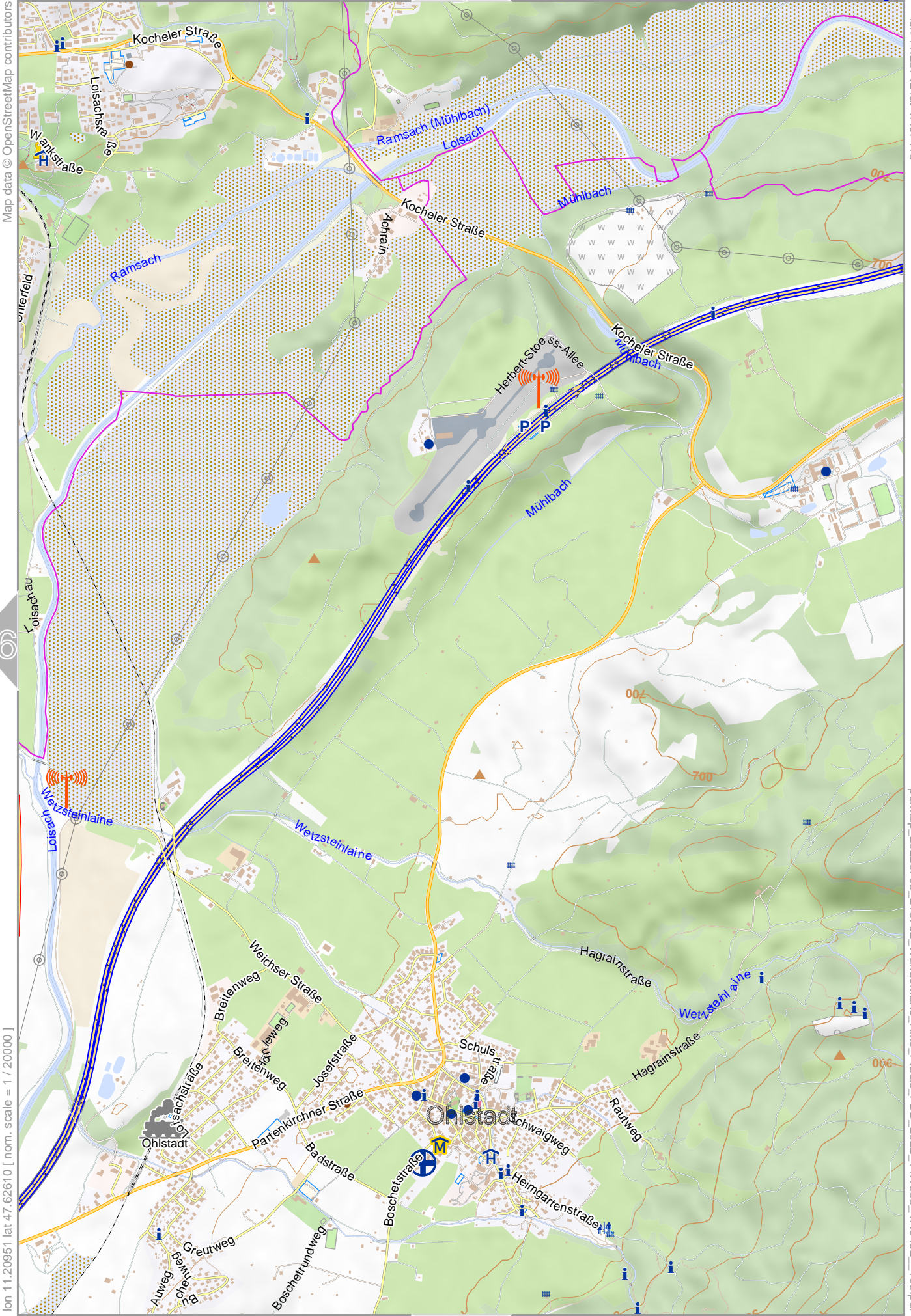
Contour interval = 50m

3

5

7

9



Map data © OpenStreetMap contributors

lon 11.25742 lat 47.67413

pdfmap\_20220709\_213752\_Wanderkarte\_Hike\_Pfadis\_FDB\_2022\_11.1868\_47.6492\_193.pdf

[lon 11.20951 lat 47.62610] nom. scale = 1 / 200000

0 100 m 1000 m  
Contour interval = 50m

Map data © OpenStreetMap contributors

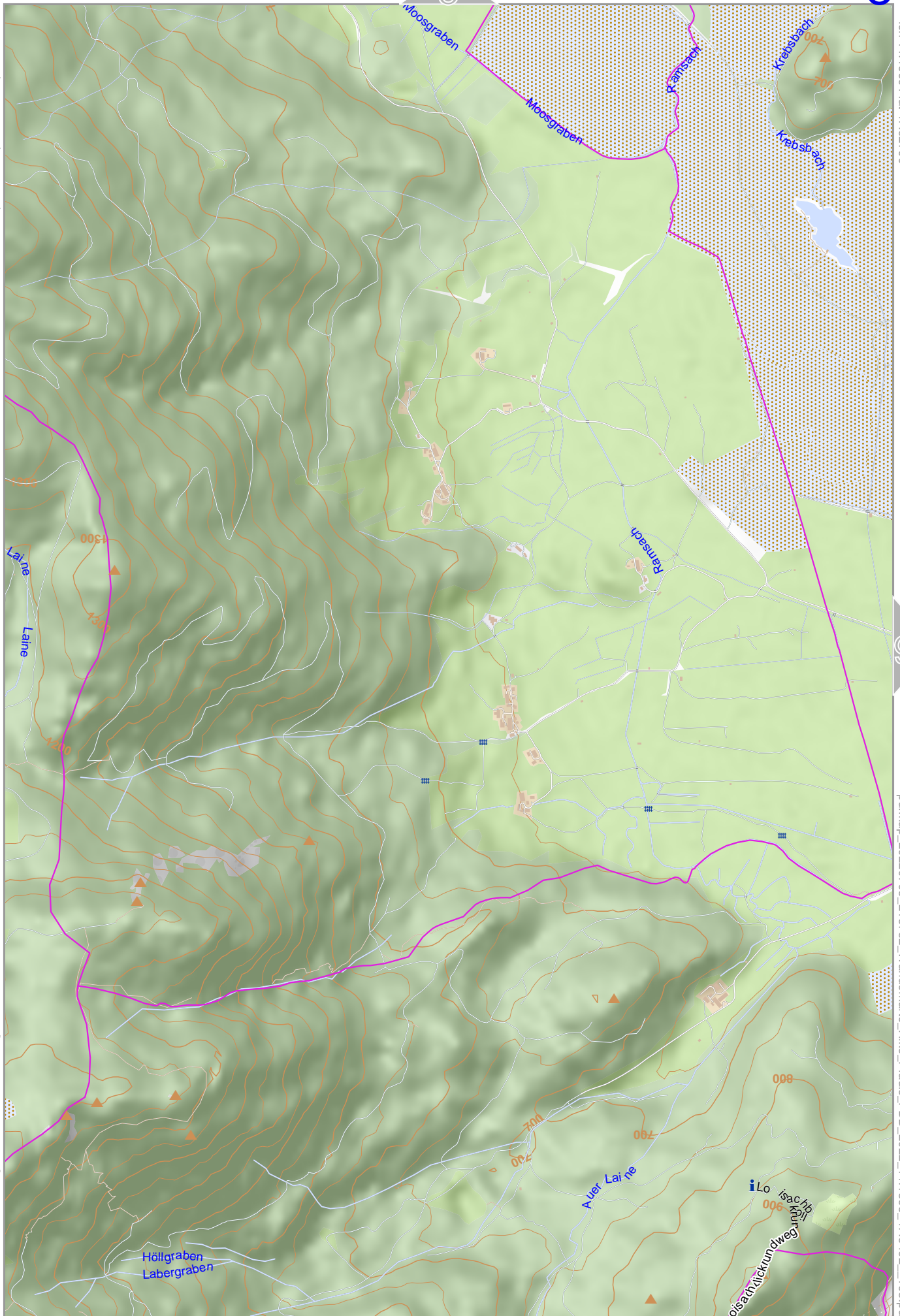
[lon 11.11900 lat 47.57987 | nom. scale = 1 / 200000]

5

8

lon 11.16991 lat 47.62790

pdfmap\_20220708\_213752\_Wanderkarte\_Hike\_Pfadis\_FDB\_2022\_11.1868\_47.6492\_193.pdf



0 100 m 1000 m

Contour interval = 50m

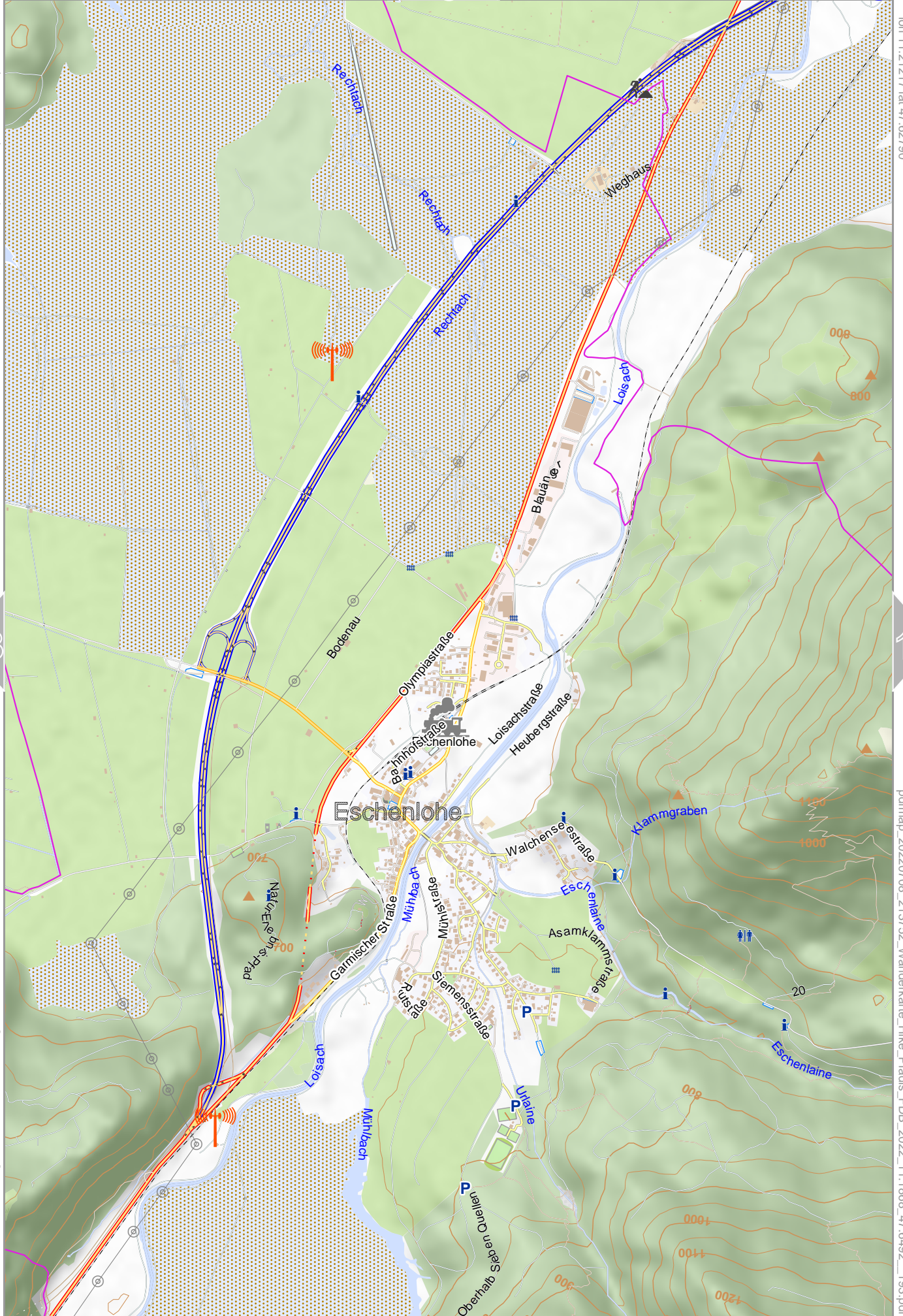


Map data © OpenStreetMap contributors

lon 11.21217 lat 47.62790

[lon 11.16425 lat 47.57987] nom. scale = 1 / 200000

pdfmap\_20220708\_213752\_Wanderkarte\_Hike\_Pfadis\_FDB\_2022\_11.1868.47.6492\_193.pdf

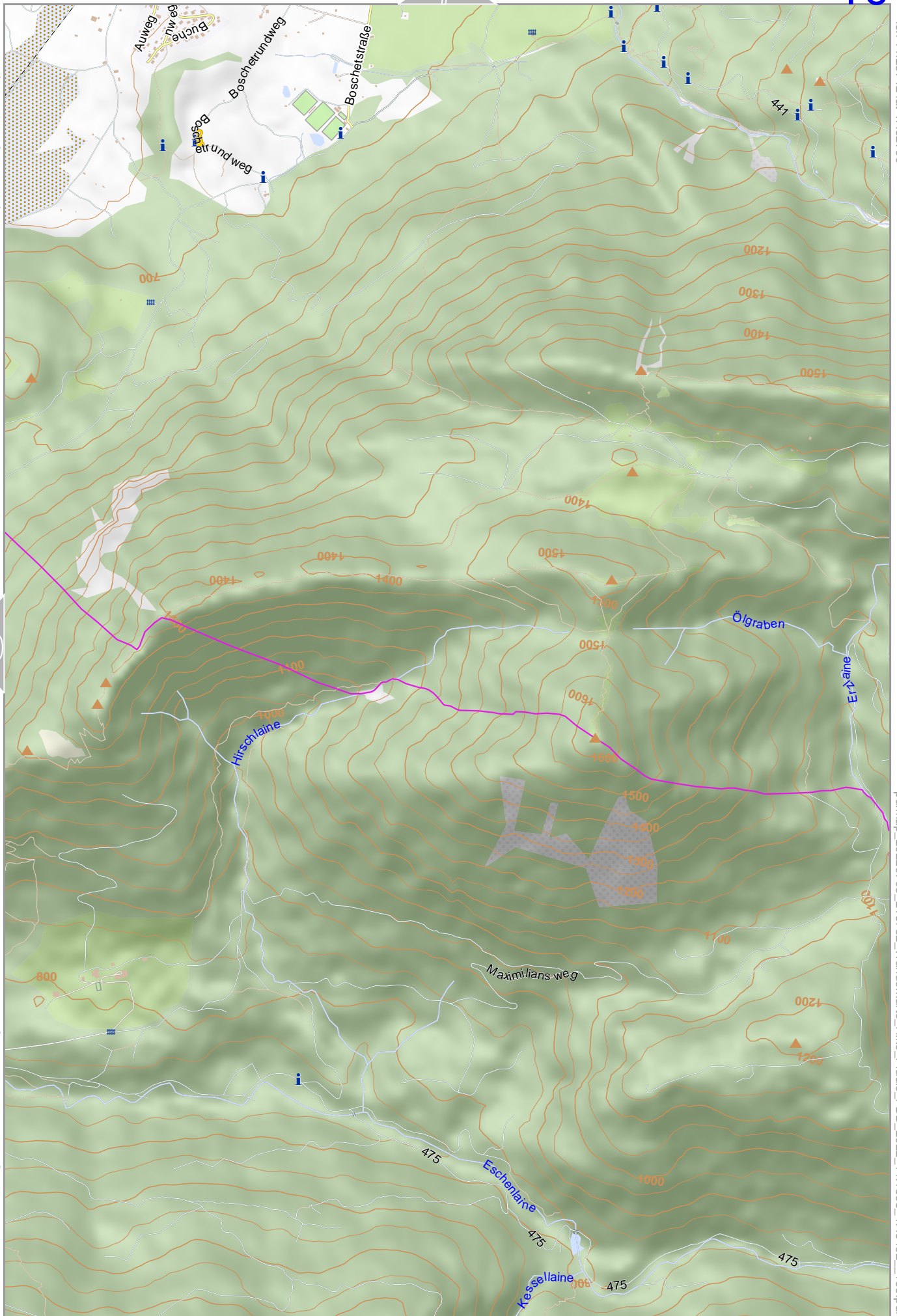


0 100 m 1000 m

Contour interval = 50m

Map data © OpenStreetMap contributors

lon 11.25742 lat 47.62790



lon 11.20951 lat 47.57987 [ nom. scale = 1 / 200000 ]

pdfmap\_20220708\_213752\_Wanderkarte\_Hike\_Pfadis\_FDB\_2022\_11.1868.47.6492\_193.pdf

0 100 m 1000 m

Contour interval = 50m