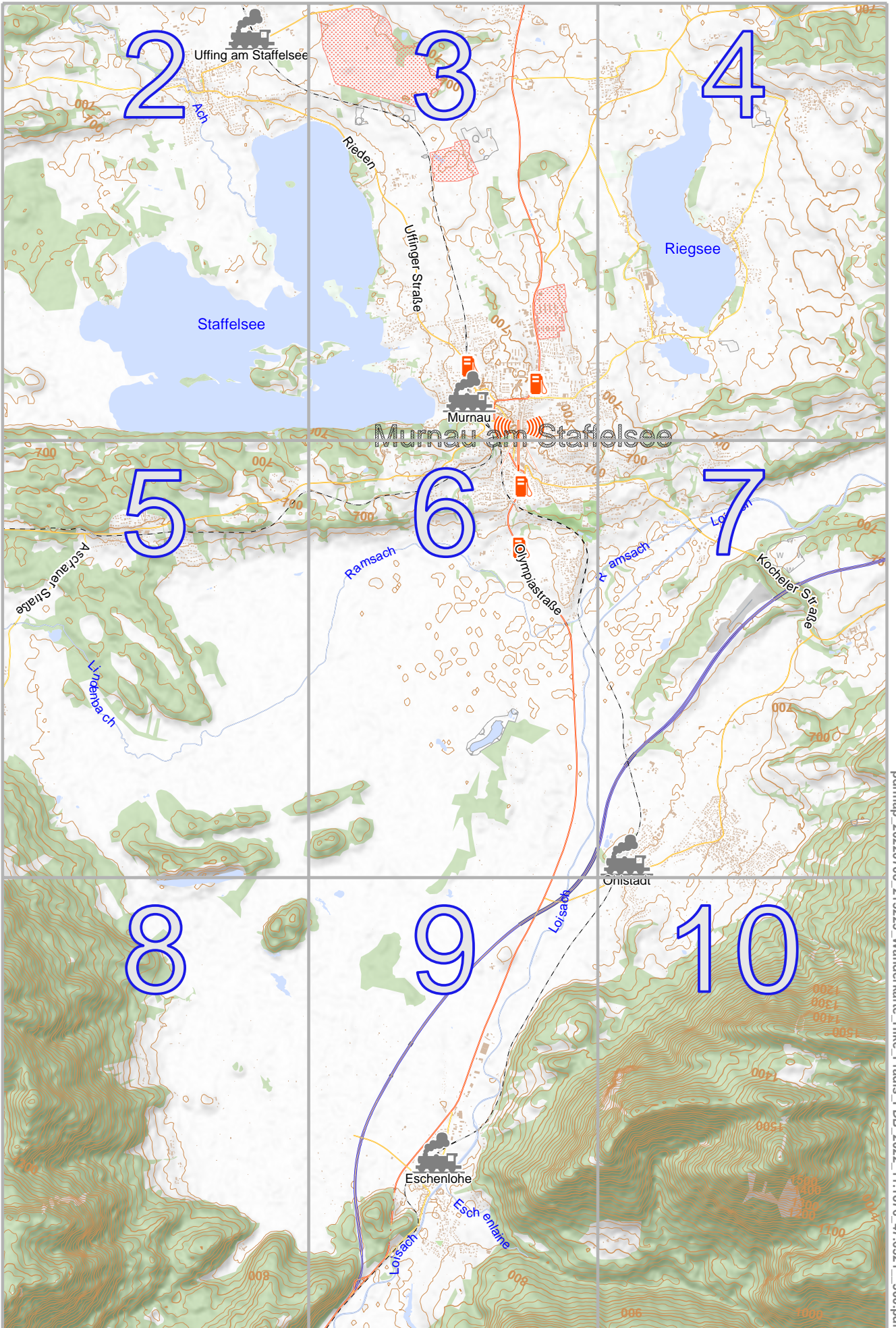


# Wanderkarte Hike Pfadis FDB 2022

lon 11.25816 lat 47.72330

Map data © OpenStreetMap contributors



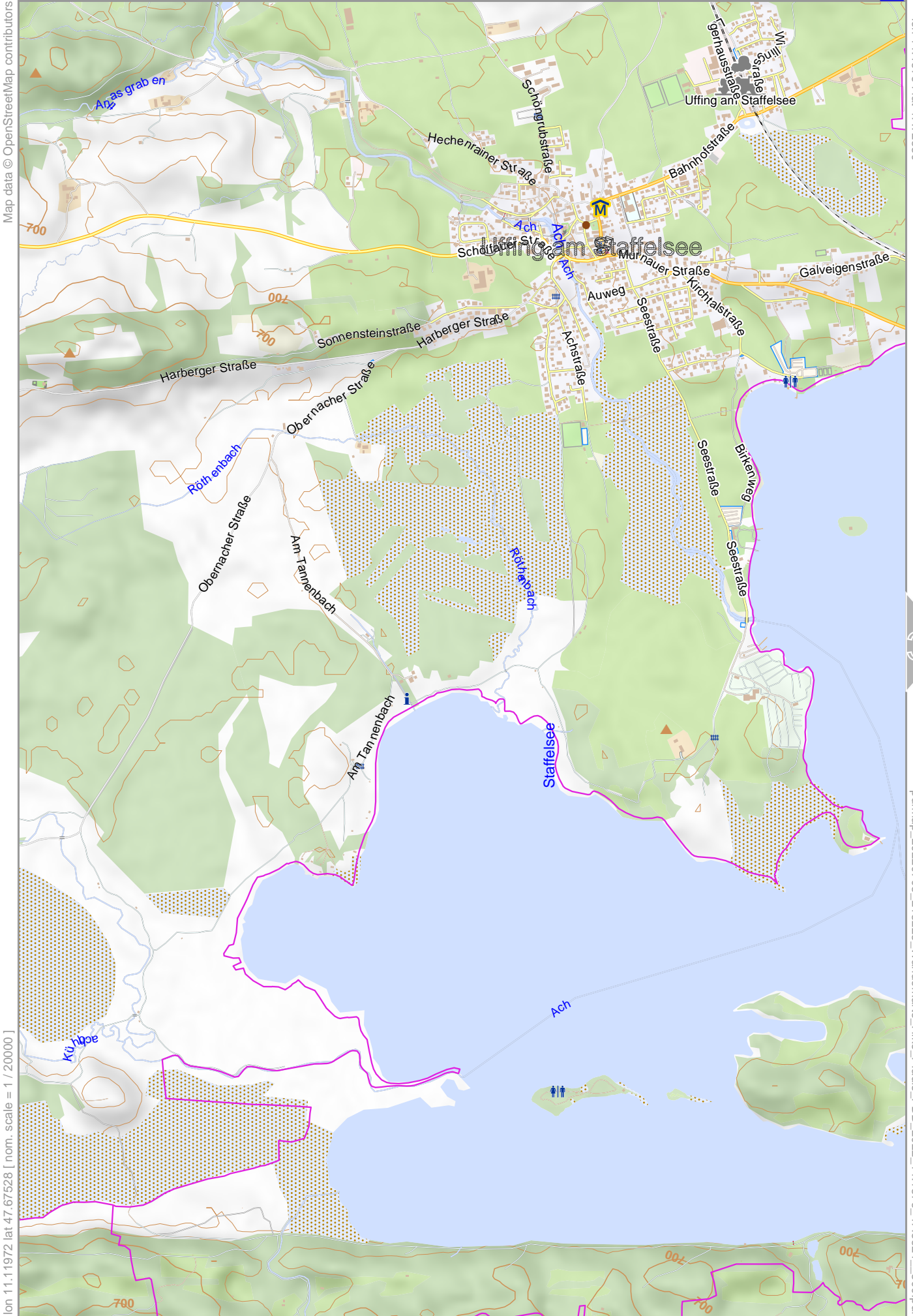
pdfmap\_20220708\_213225\_Wanderkarte\_Hike\_Pfadis\_FDB\_2022\_11.1876\_47.6521\_500.pdf

lon 11.11972 lat 47.58282  
[ nom. scale = 1 / 60000 ]

# Wanderkarte Hike Pfadis FDB 2022

Map data © OpenStreetMap contributors

lon 11.16764 lat 47.72330



[lon 11.11972 lat 47.67528 [ nom. scale = 1 / 200000

3

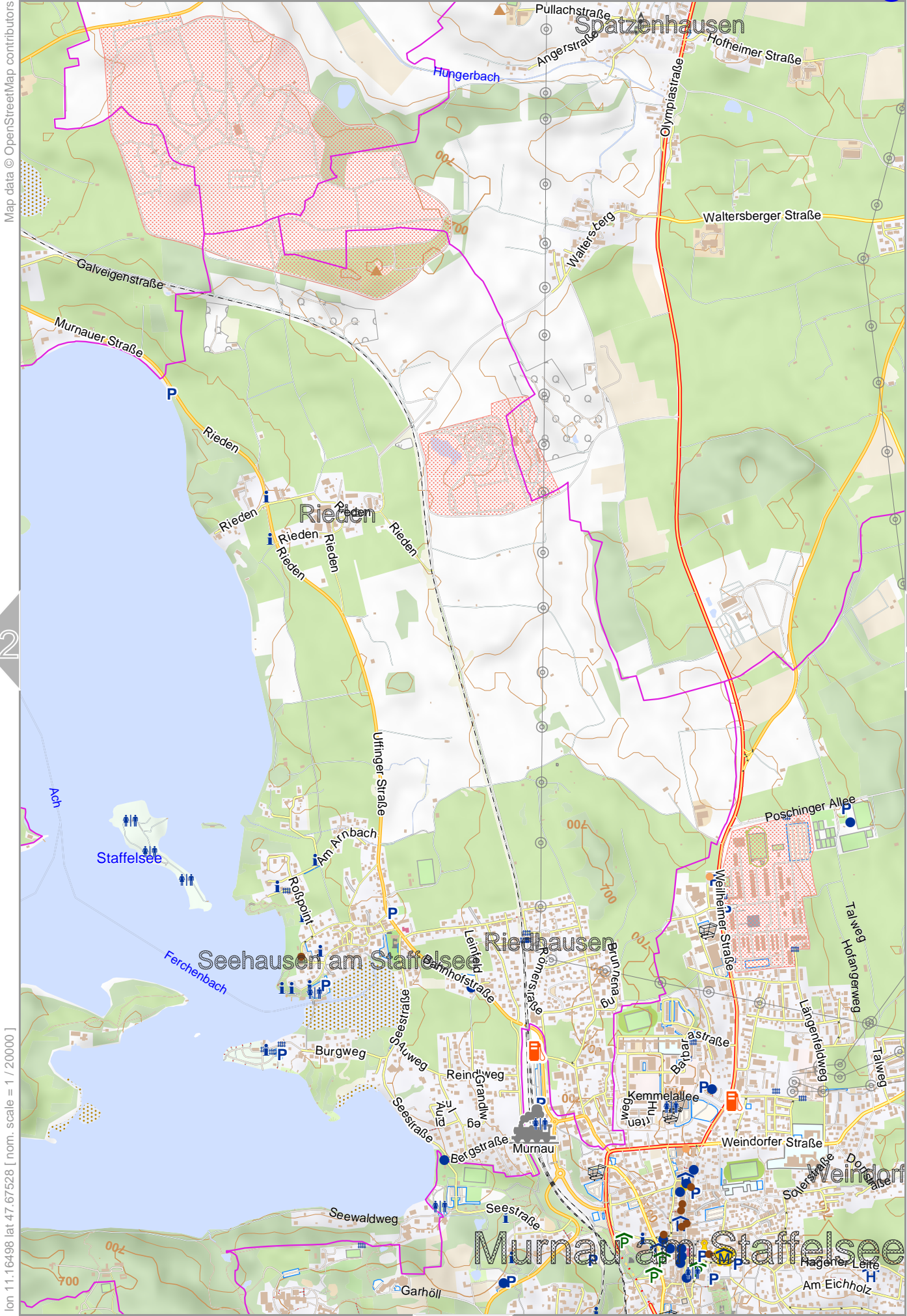
pdfmap\_20220708\_213225\_Wanderkarte\_Hike\_Pfadis\_FDB\_2022\_11.1876\_47.6521\_500.pdf

0 100 m 1000 m

Contour interval = 20m

5

# Wanderkarte Hike Pfadis FDB 2022



Map data © OpenStreetMap contributors

lon 11.21290 lat 47.72330

pdfmap\_20220708\_213225\_Wanderkarte\_Hike\_Pfadis\_FDB\_2022\_11.1876\_47.6521\_500.pdf

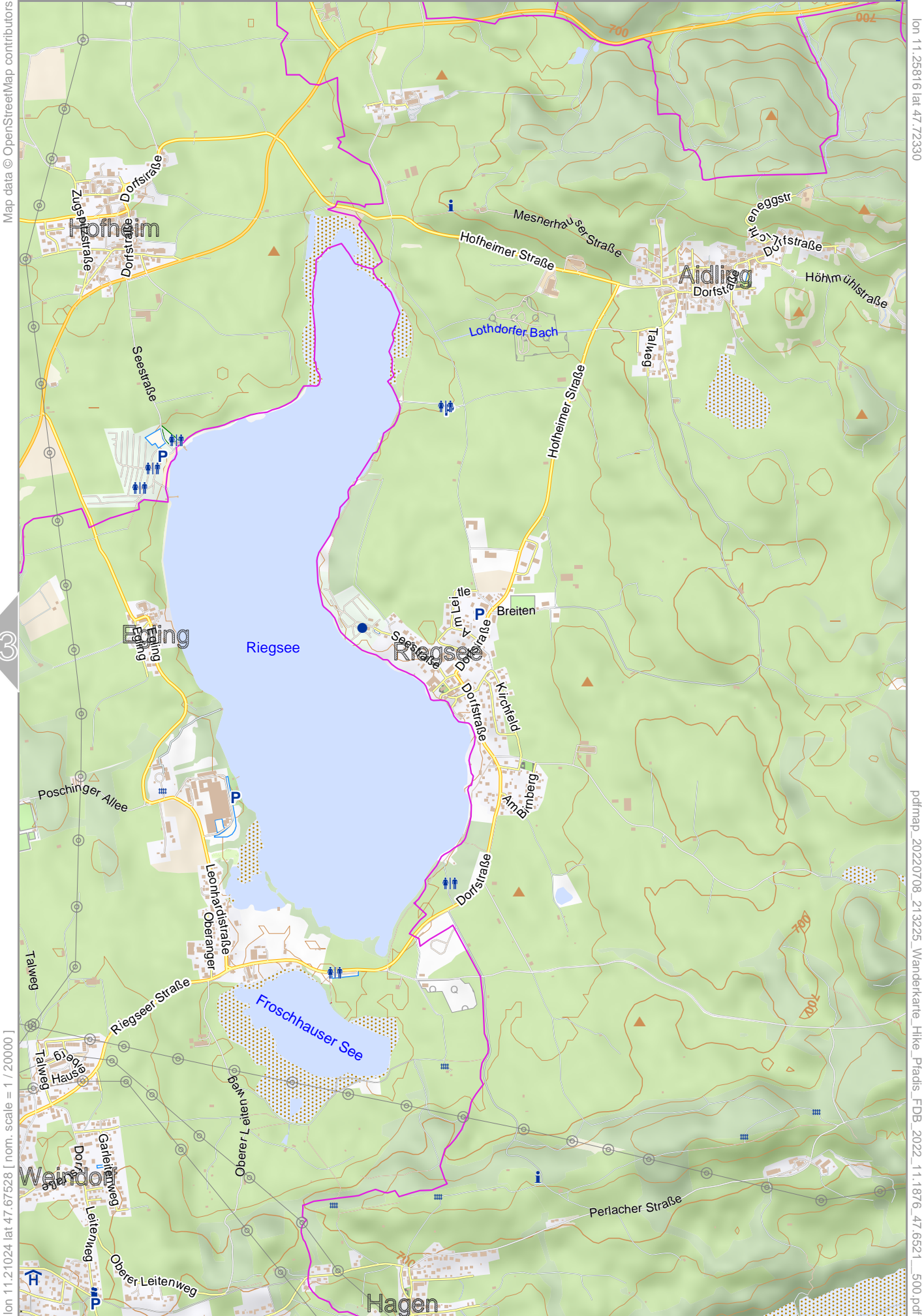
[lon 11.16498 lat 47.67528 [nom. scale = 1 / 200000]

0 100 m 1000 m

Contour interval = 20m



# Wanderkarte Hike Pfadis FDB 2022



Map data © OpenStreetMap contributors

lon 11.25816 lat 47.72330

pdfmap\_20220709\_213225\_Wanderkarte\_Hike\_Pfadis\_FDB\_2022\_11.1876\_47.6521\_500.pdf

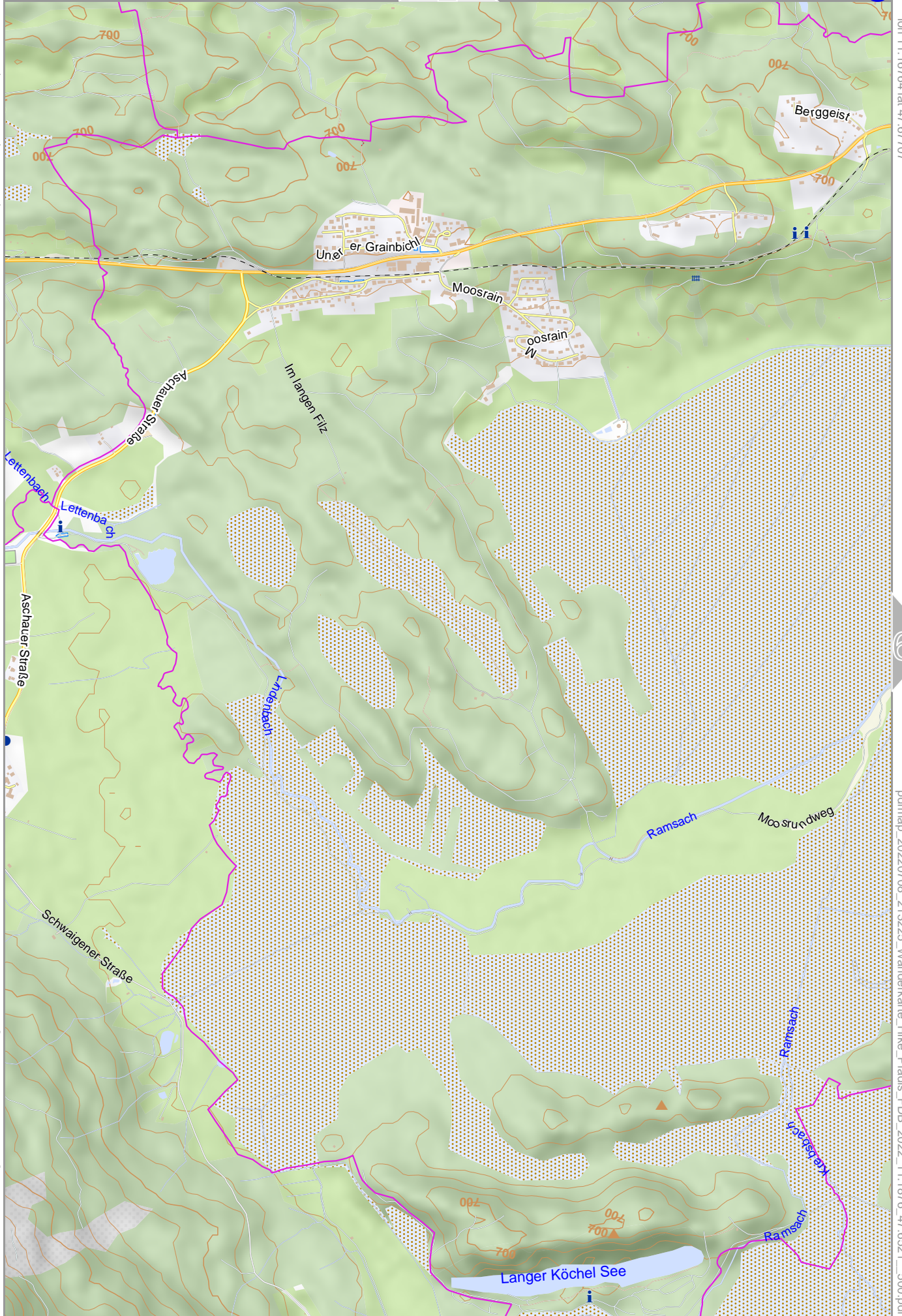
[lon 11.21024 lat 47.67528] nom. scale = 1 / 200000

0 100 m 1000 m

Contour interval = 20m

Map data © OpenStreetMap contributors

lon 11.16764 lat 47.67707



[lon 11.11972 lat 47.62905] [nom. scale = 1 / 200000]

pdfmap\_20220708\_213225\_Wanderkarte\_Hike\_Pfadis\_FDB\_2022\_11.1876\_47.6521\_500.pdf



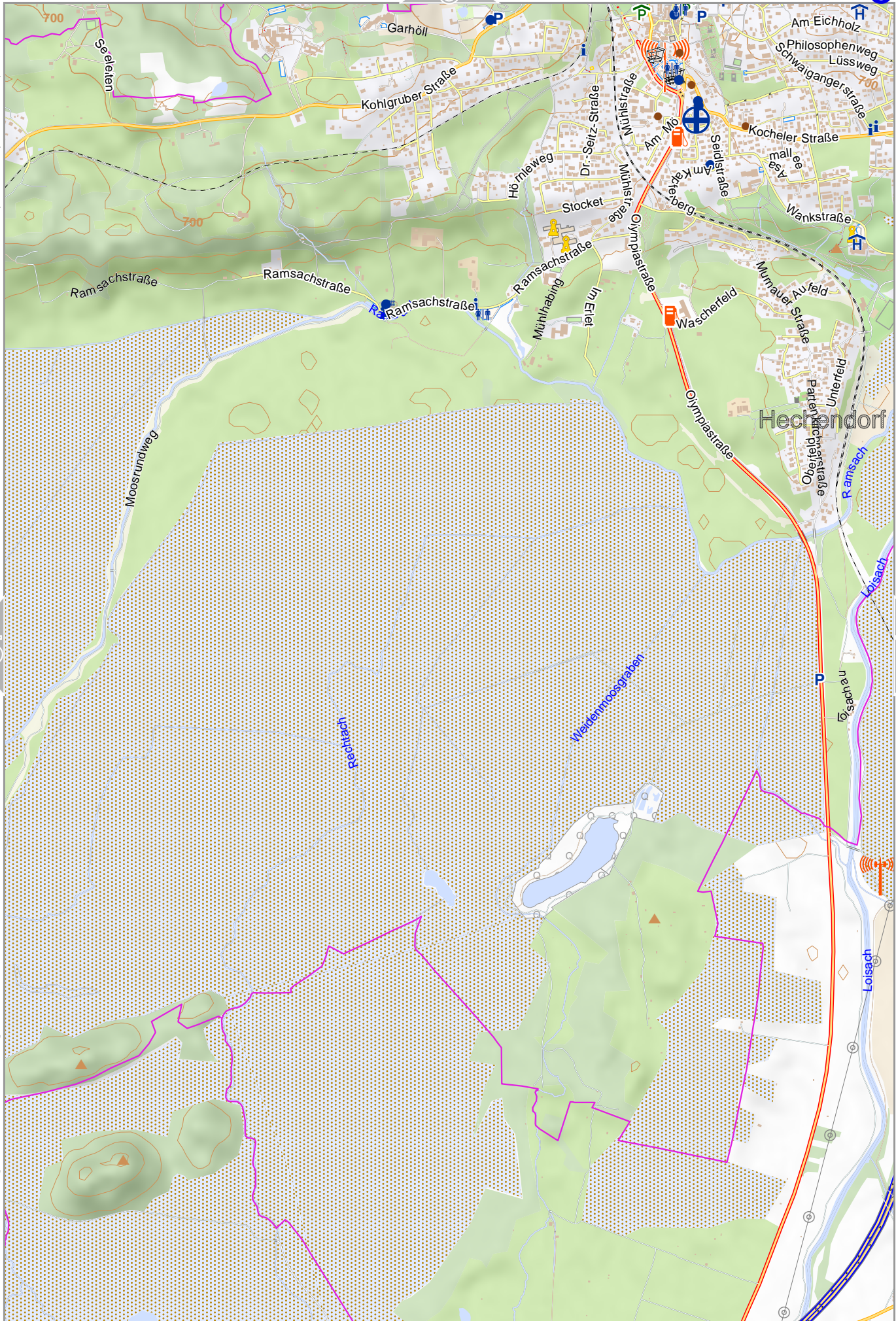
Contour interval = 20m

# Wanderkarte Hike Pfadis FDB 2022

6

lon 11.212901 lat 47.67707

Map data © OpenStreetMap contributors



[ lon 11.16499 lat 47.62905 [ nom. scale = 1 / 200000



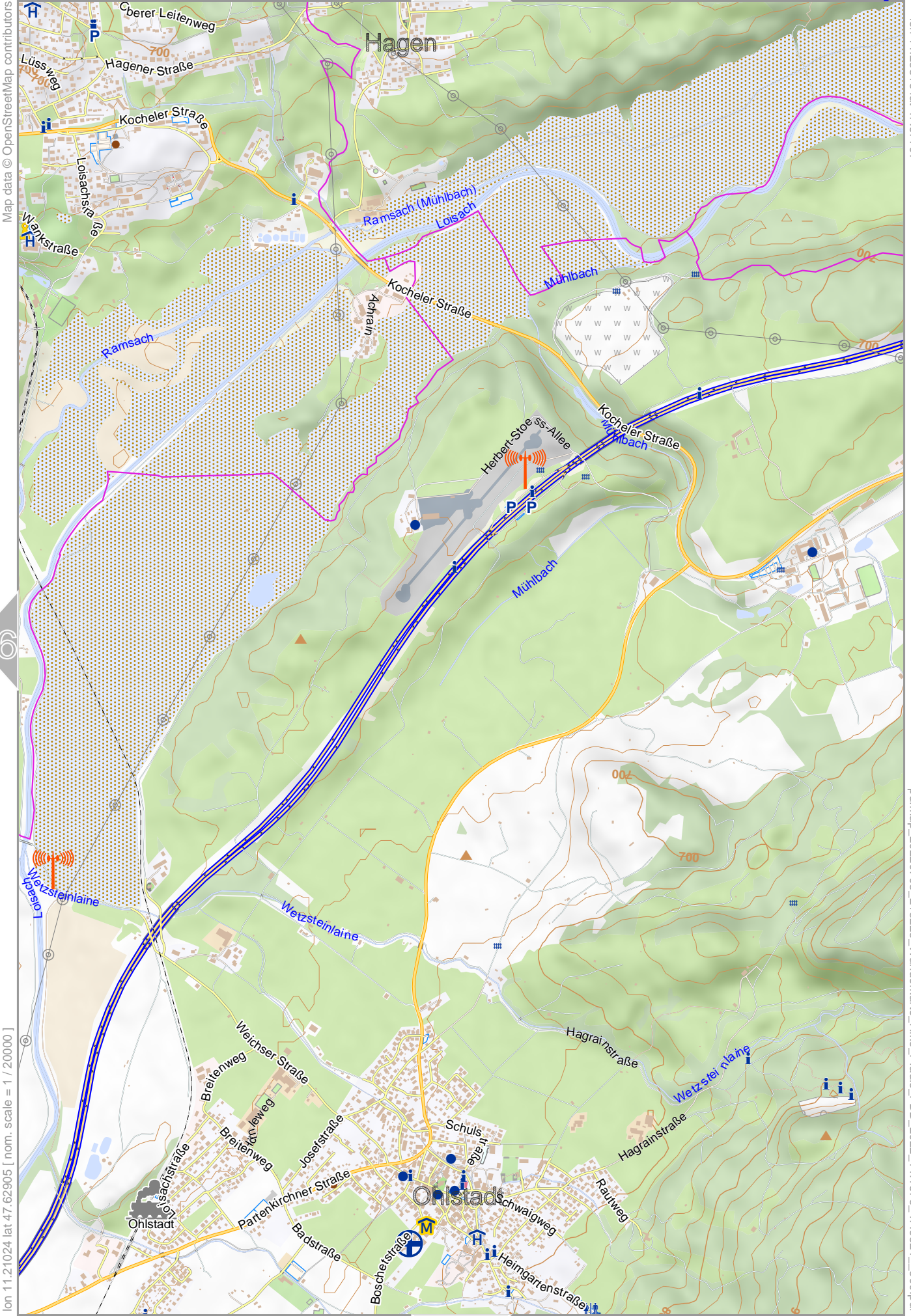
Contour interval = 20m

pdfmap\_20220709\_213225\_Wanderkarte\_Hike\_Pfadis\_FDB\_2022\_11.1876\_47.6521\_500.pdf

# Wanderkarte Hike Pfadis FDB 2022

4

7



Map data © OpenStreetMap contributors

lon 11.25516 lat 47.67707

pdfmap\_20220709\_213225\_Wanderkarte\_Hike\_Pfadis\_FDB\_2022\_11.1876\_47.6521\_500.pdf

[lon 11.21024 lat 47.62905] [nom. scale = 1 / 200000]

0 100 m 1000 m

Contour interval = 20m

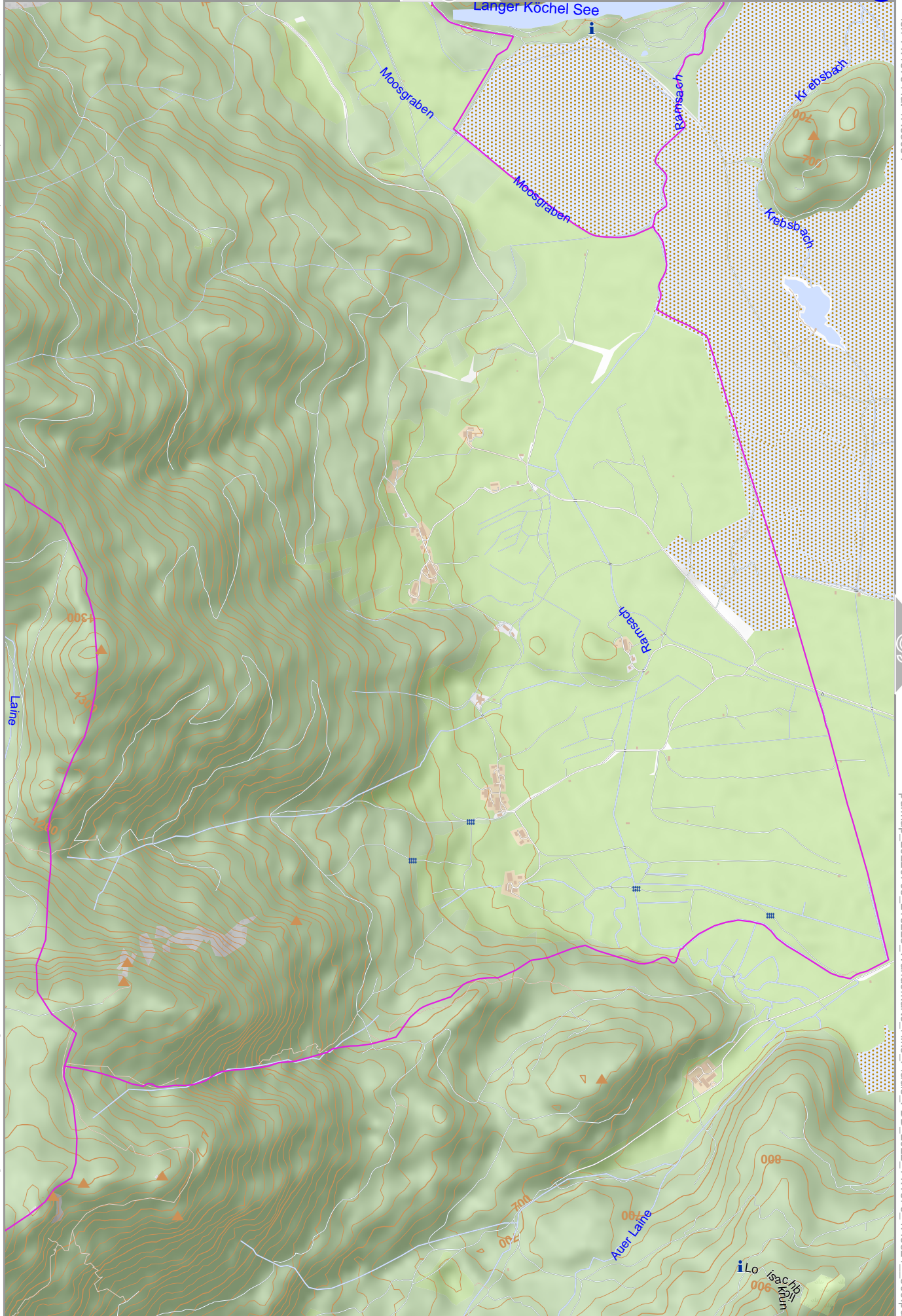
10

Map data © OpenStreetMap contributors

lon 11.16764 lat 47.63084

[lon 11.11972 lat 47.58282] nom. scale = 1 / 200000

pdfmap\_20220708\_213225\_Wanderkarte\_Hike\_Pfadis\_FDB\_2022\_11.1876\_47.6521\_500.pdf



0 100 m 1000 m

Contour interval = 20m

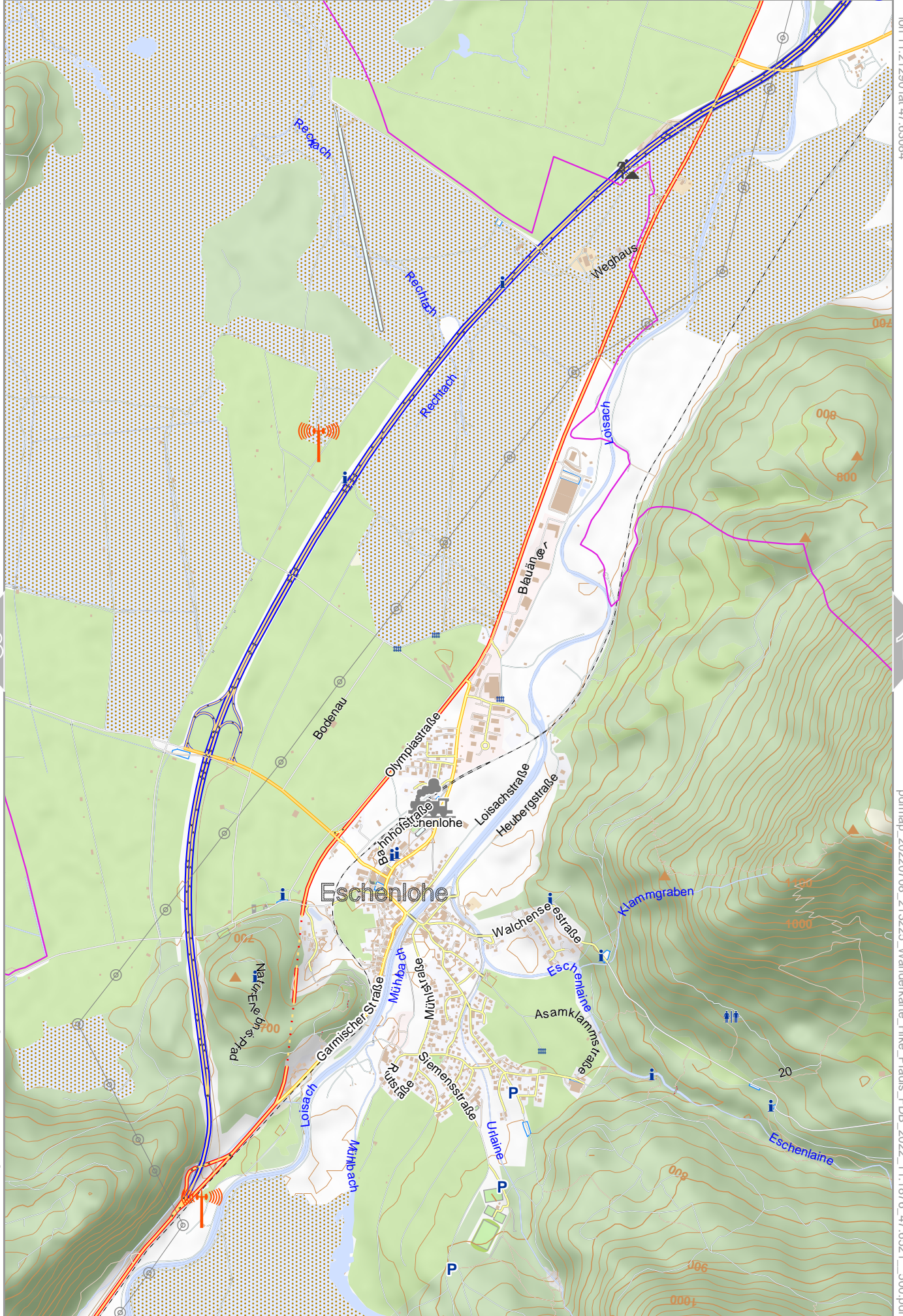


Map data © OpenStreetMap contributors

lon 11.21290 lat 47.63084

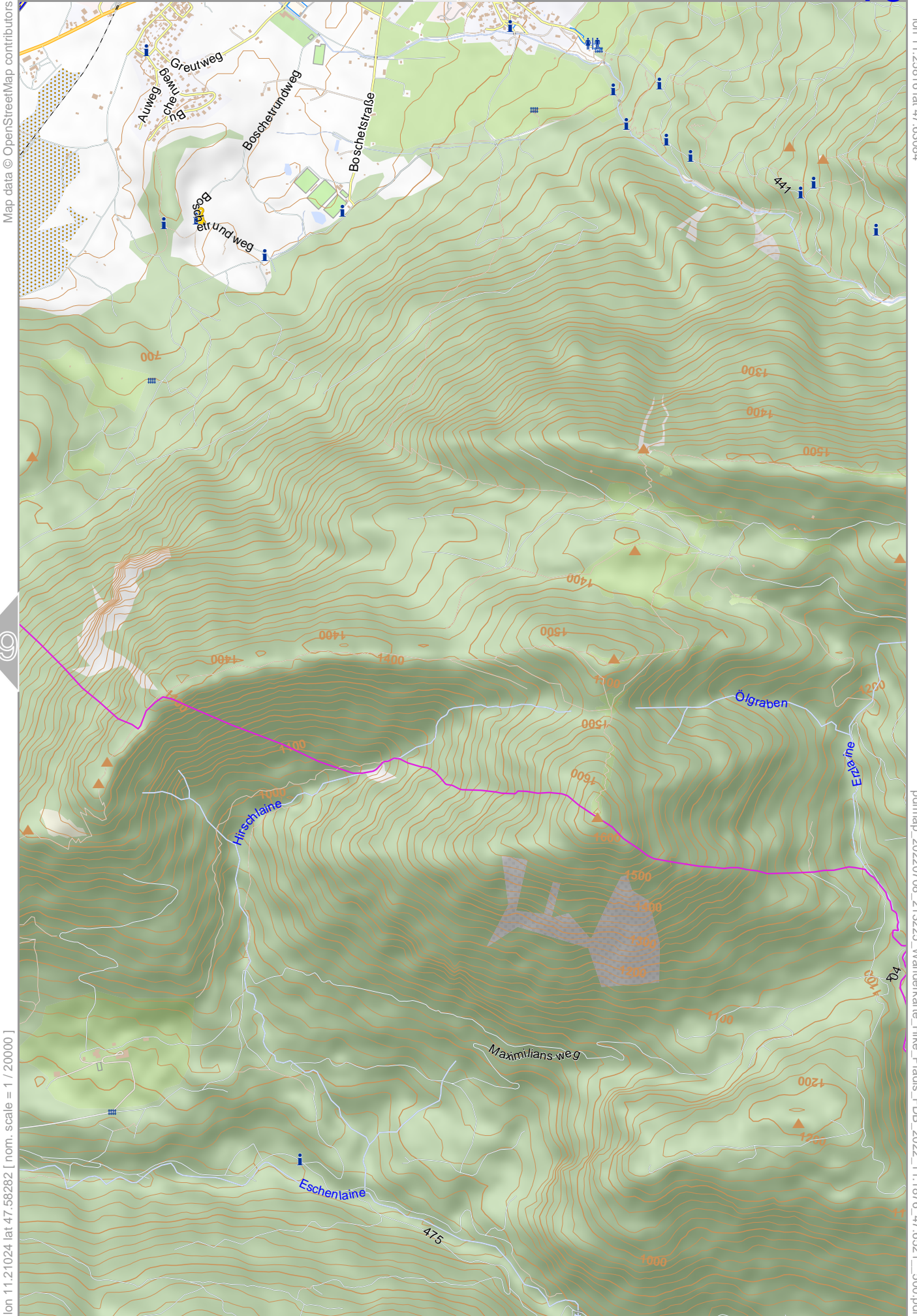
lon 11.16499 lat 47.58282 [ nom. scale = 1 / 200000

pdfmap\_20220709\_213225\_Wanderkarte\_Hike\_Pfadis\_FDB\_2022\_11.1876\_47.6521\_500.pdf



0 100 m 1000 m

Contour interval = 20m



Map data © OpenStreetMap contributors

lon 11.25616 lat 47.63084

pdfmap\_20220709\_213225\_Wanderkarte\_Hike\_Pfadis\_FDB\_2022\_11.1876\_47.6521\_500.pdf

[ nom. scale = 1 / 200000 ]  
lon 11.21024 lat 47.58282

0 100 m 1000 m

Contour interval = 20m