

Map data © OpenStreetMap contributors

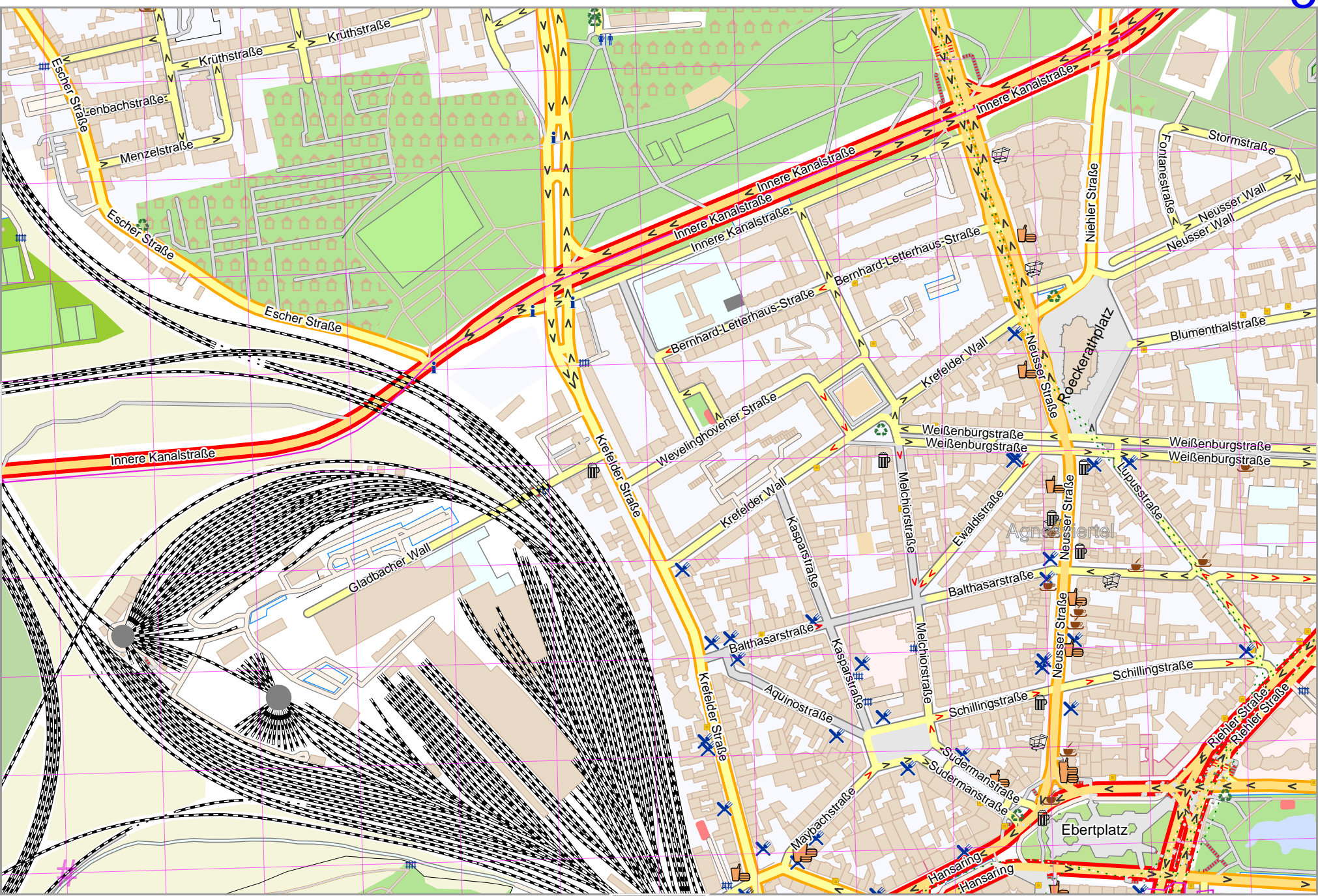
lon 6.92358 lat 50.94999 [ nom. scale = 1 / 5000 ]

lon 6.94258 lat 50.95808

pdfmap, 20220630, 153717\_Koln\_6.94186\_50.9386\_666.pdf

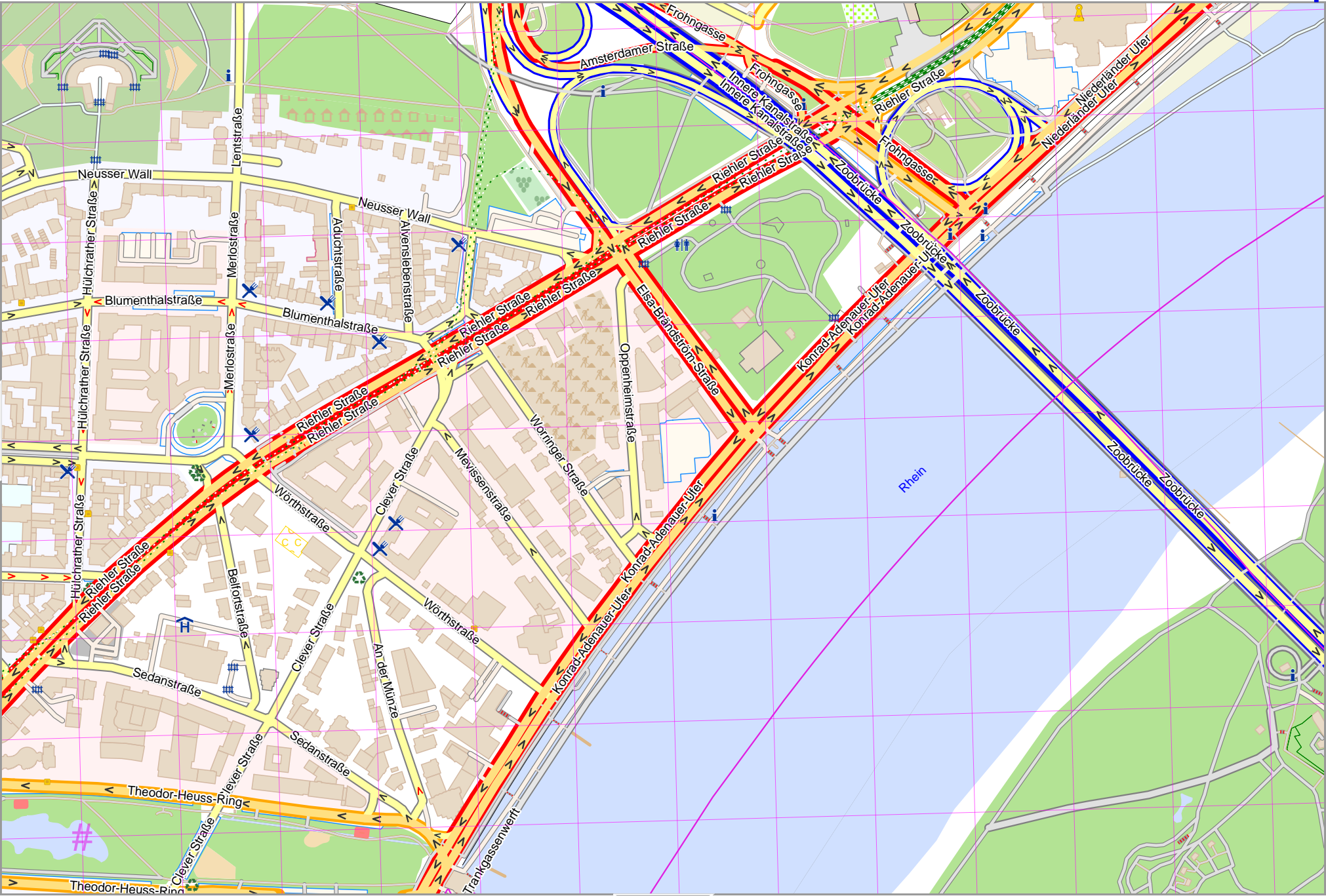
# UTM: 32 U easting 354.20 km northing 5646.40 km  
UTM-Grid-width = 100m





# UTM: 32 U easting 355.50 km northing 5646.30 km  
UTM-Grid-width = 100m

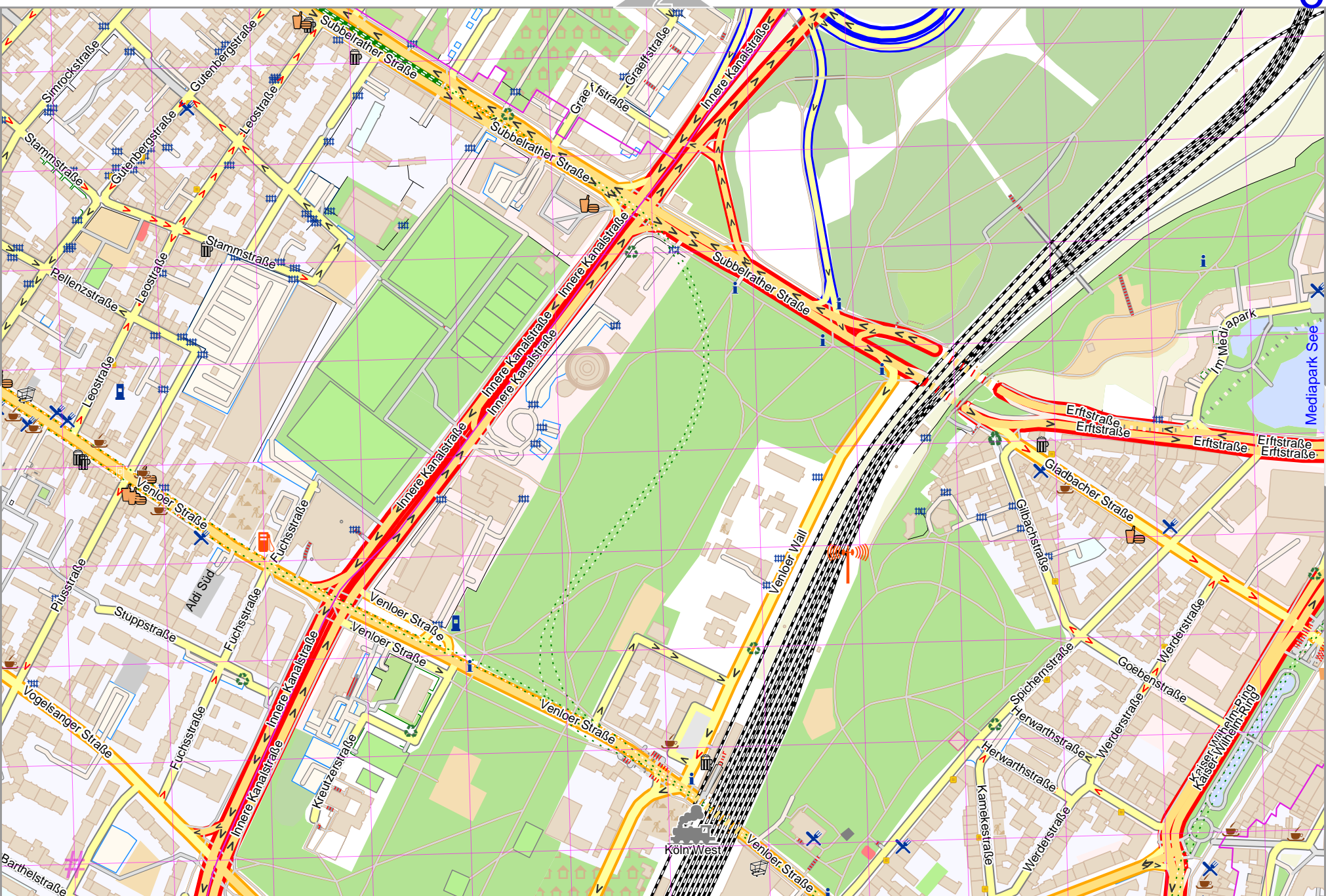




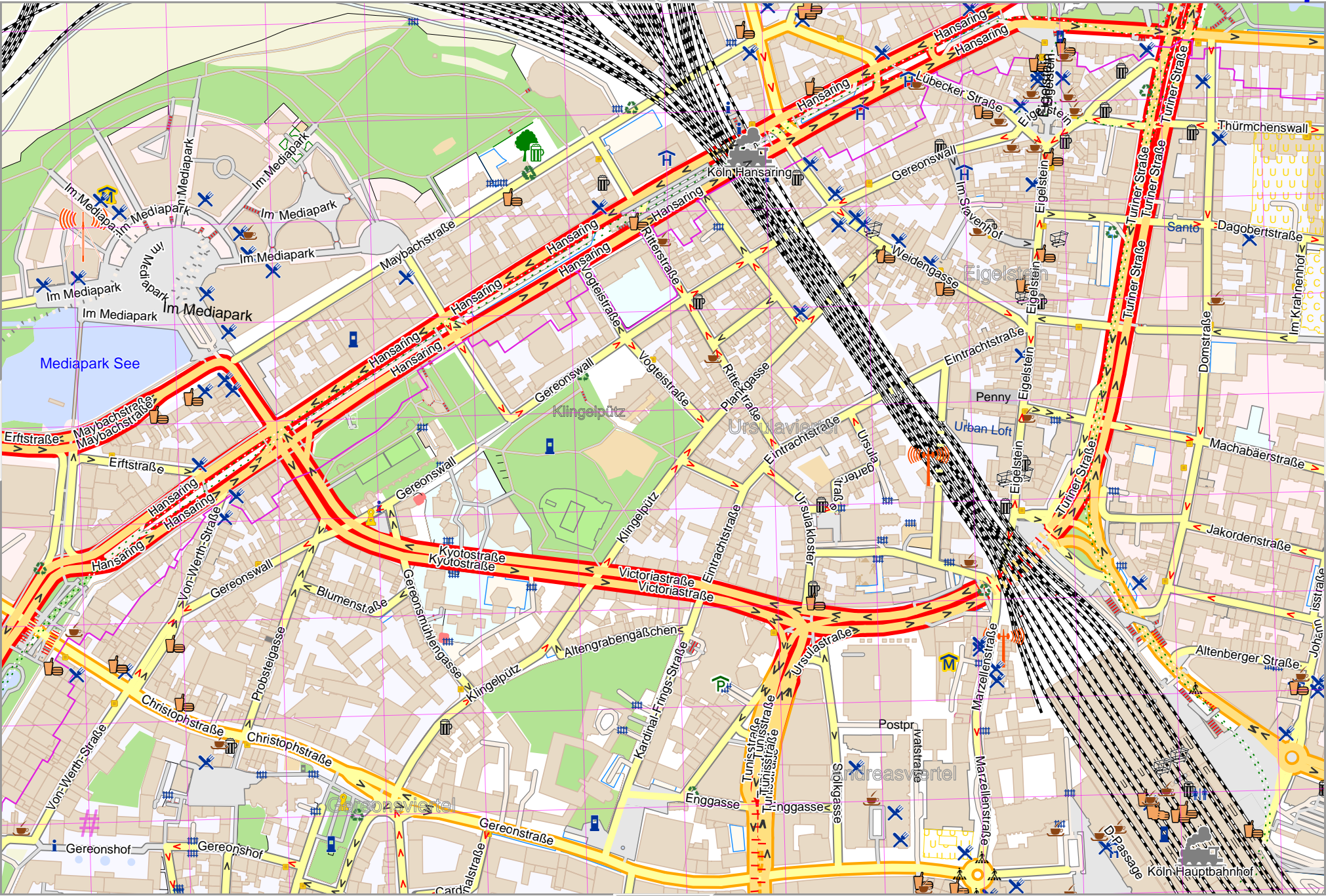








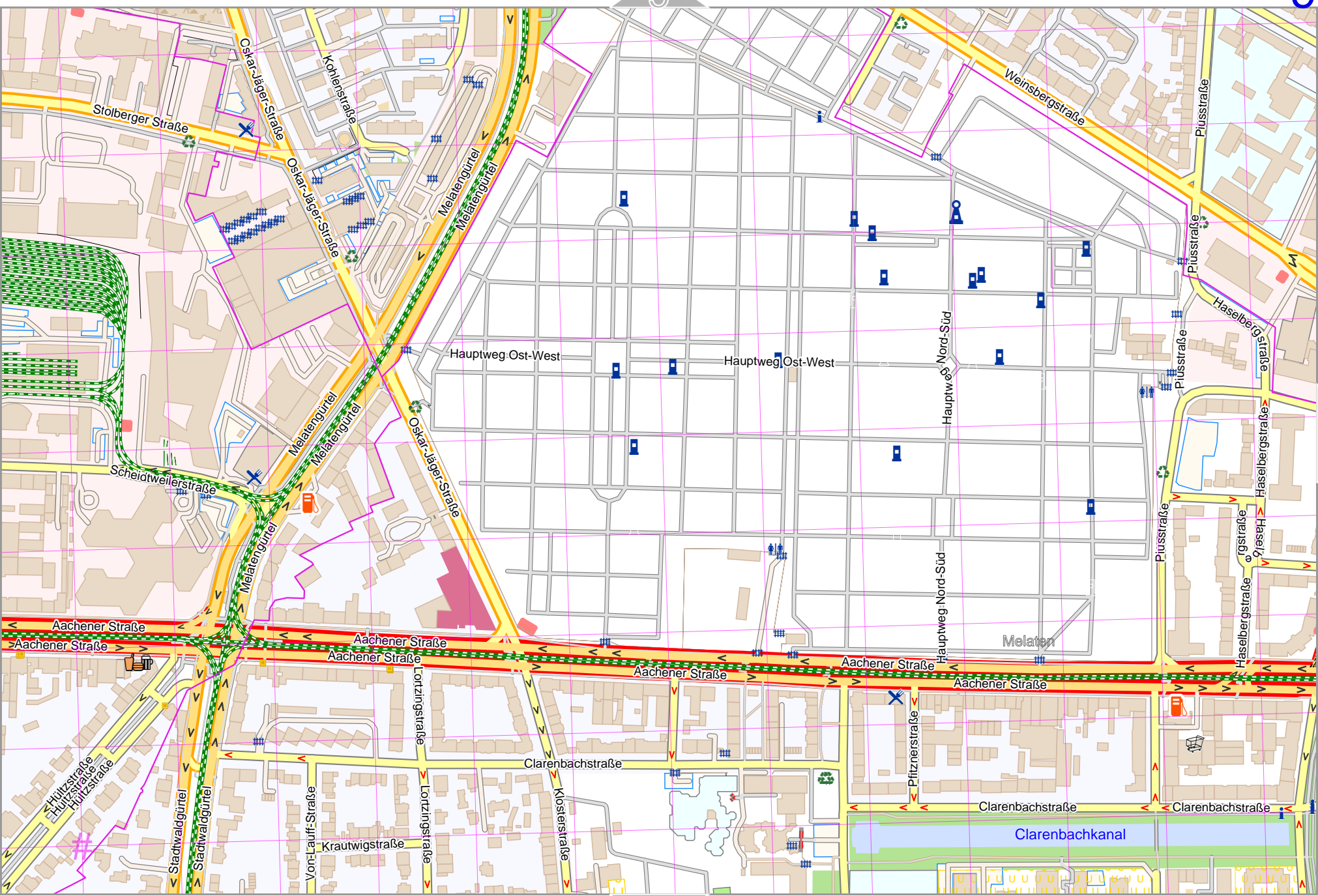




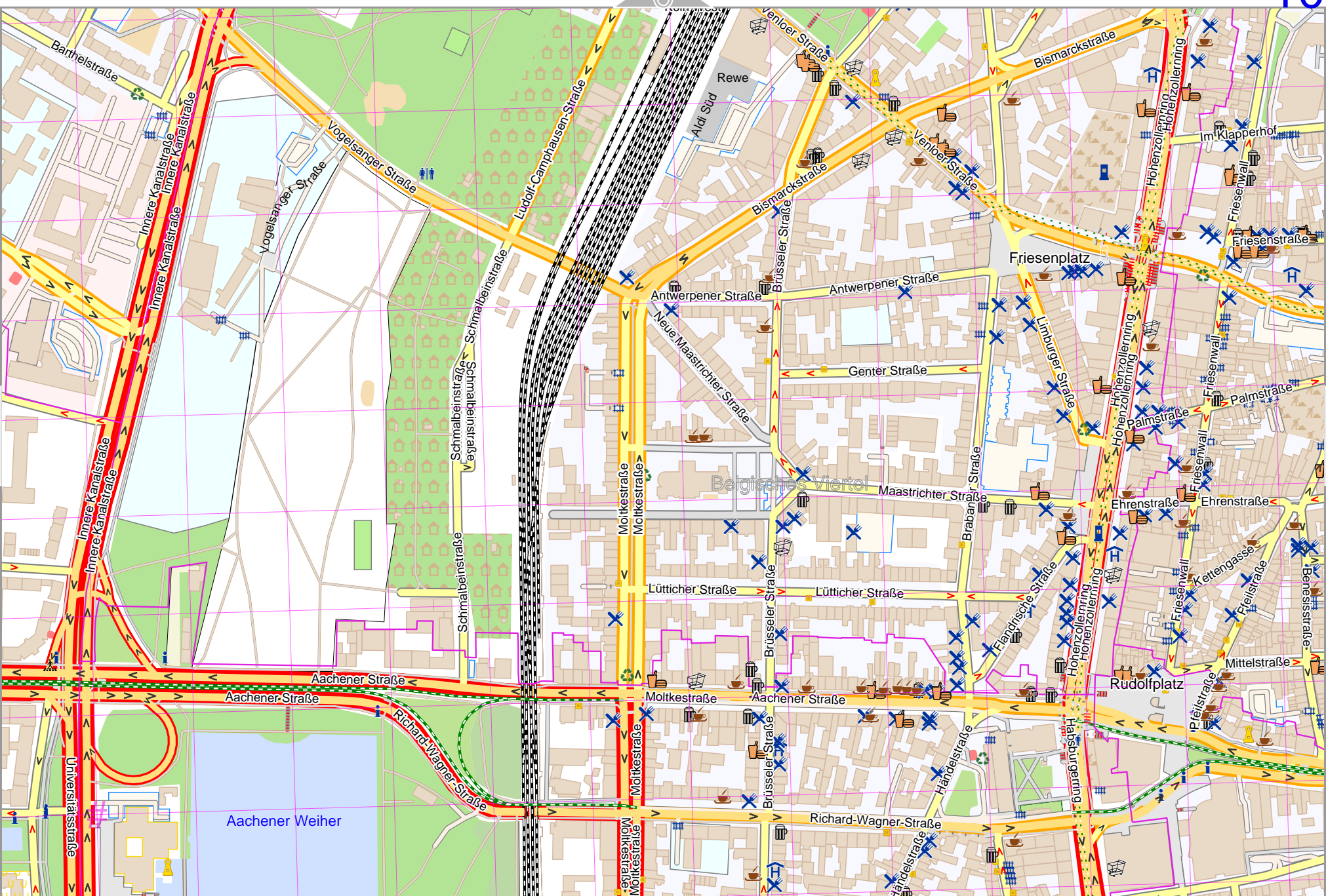




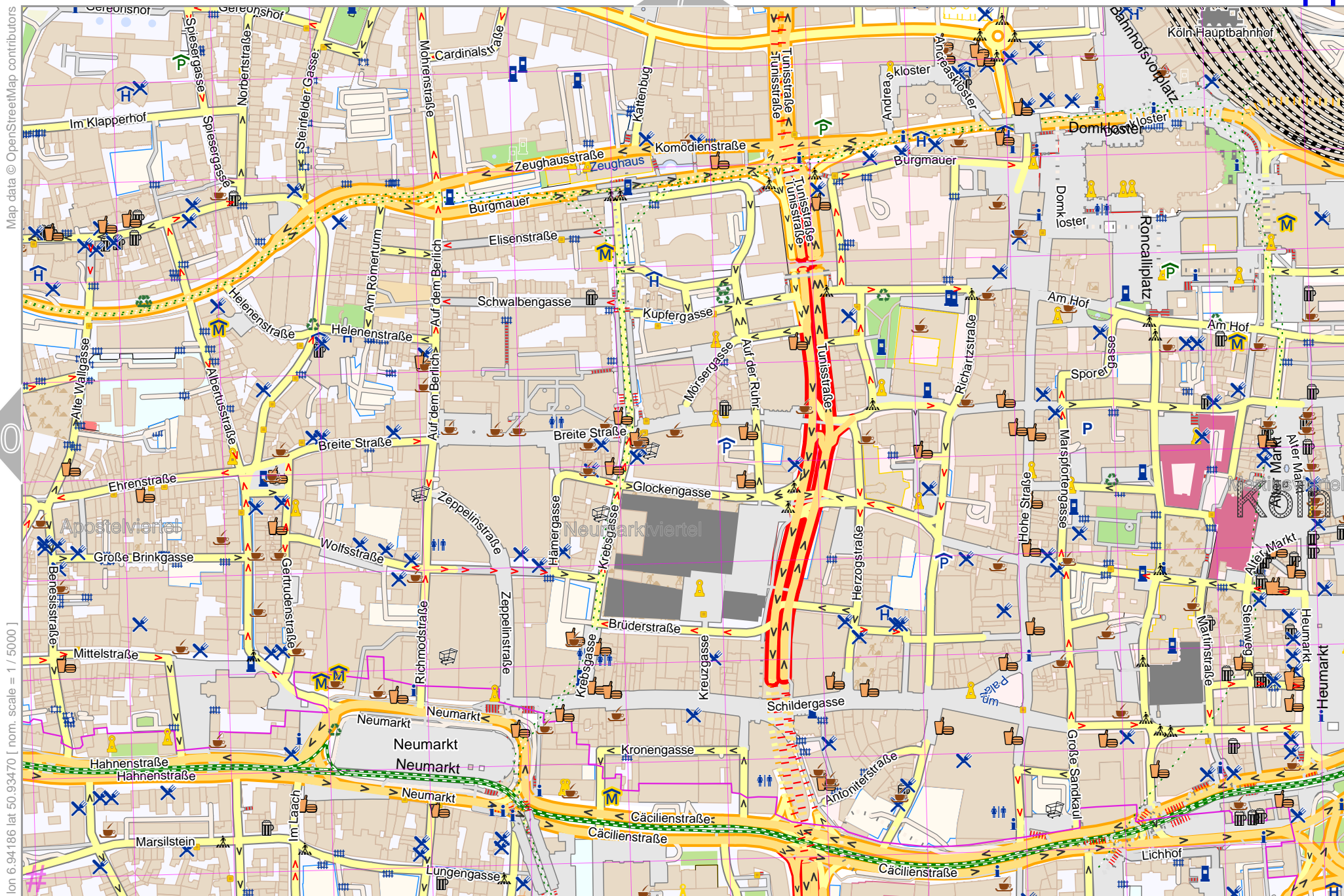




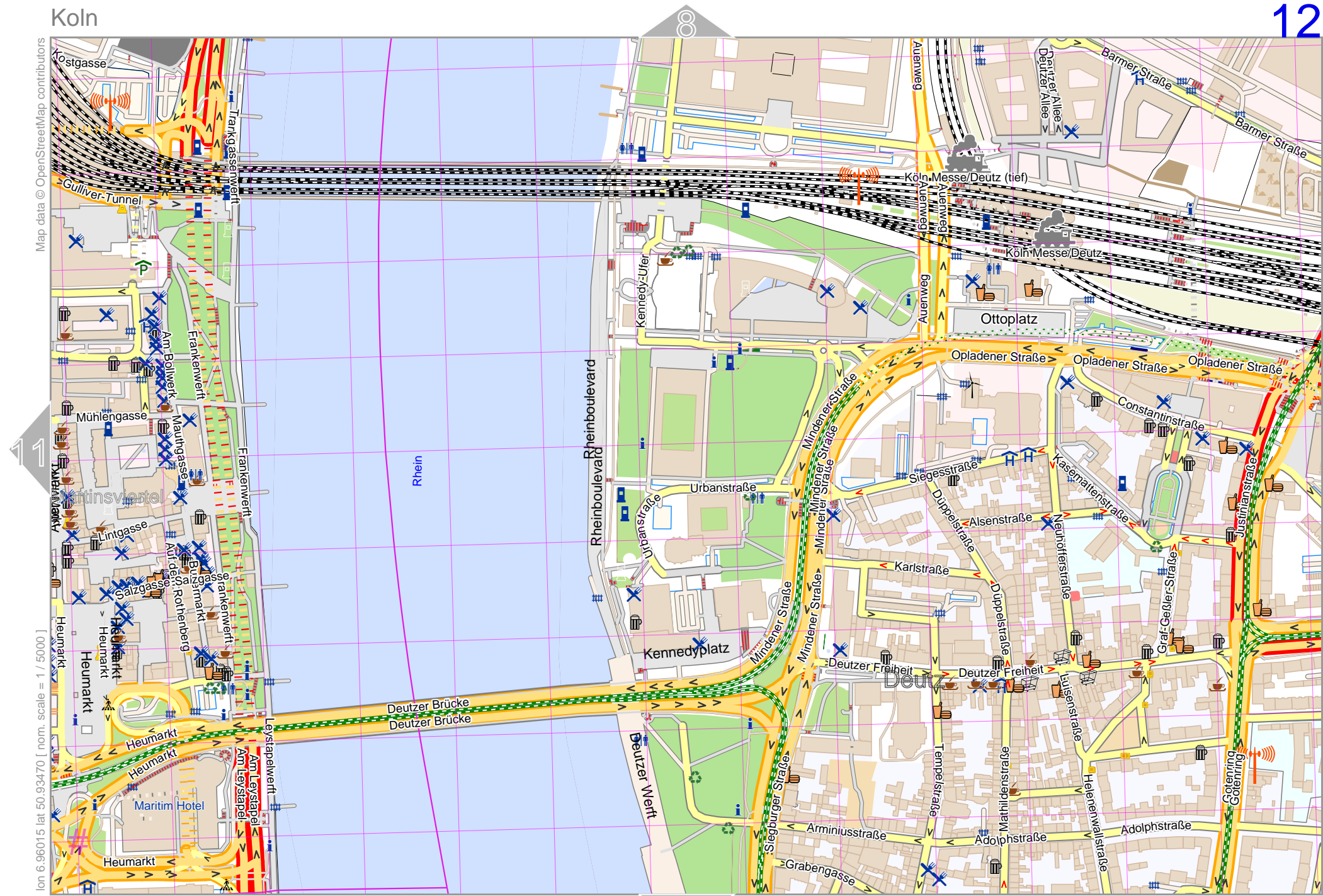




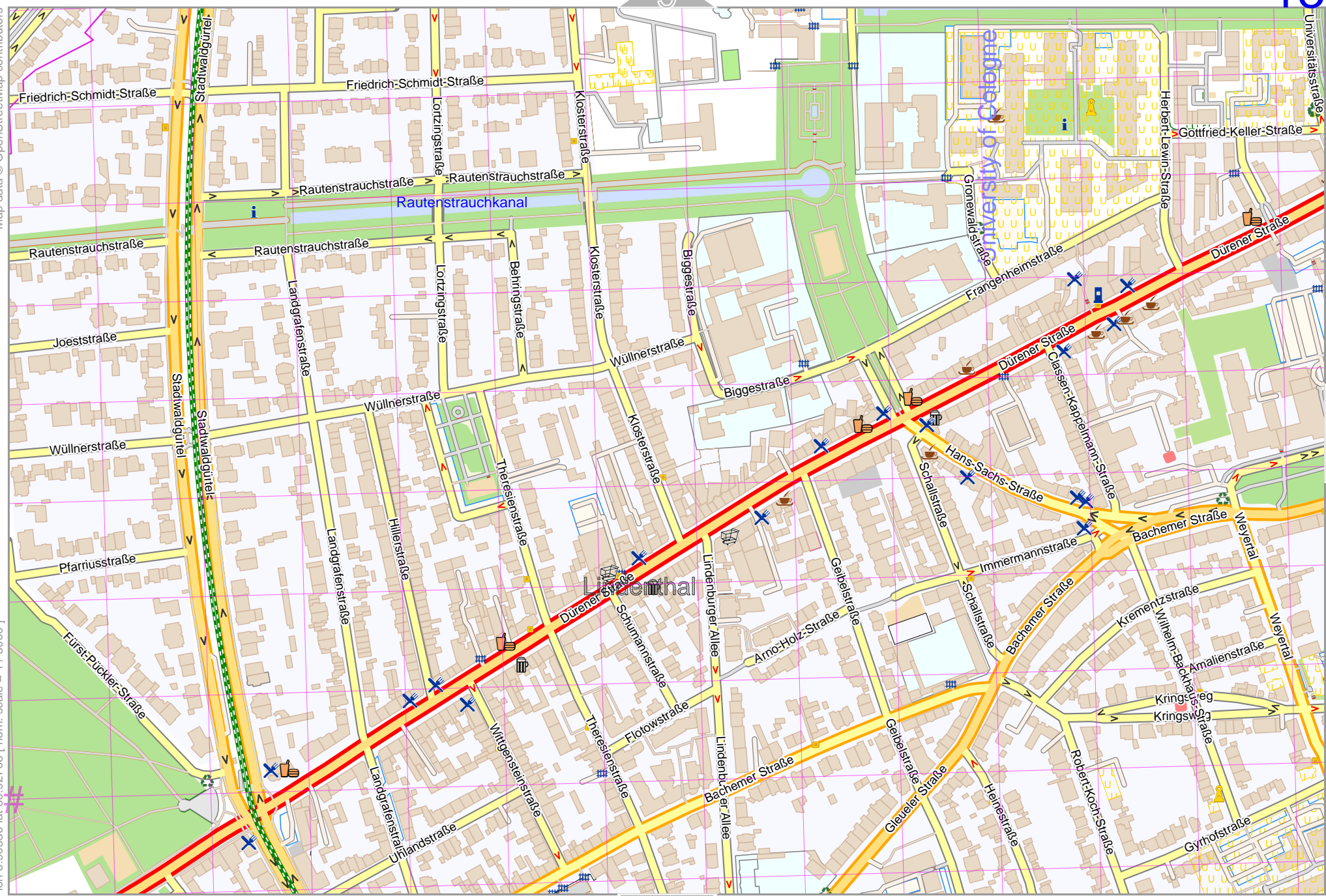




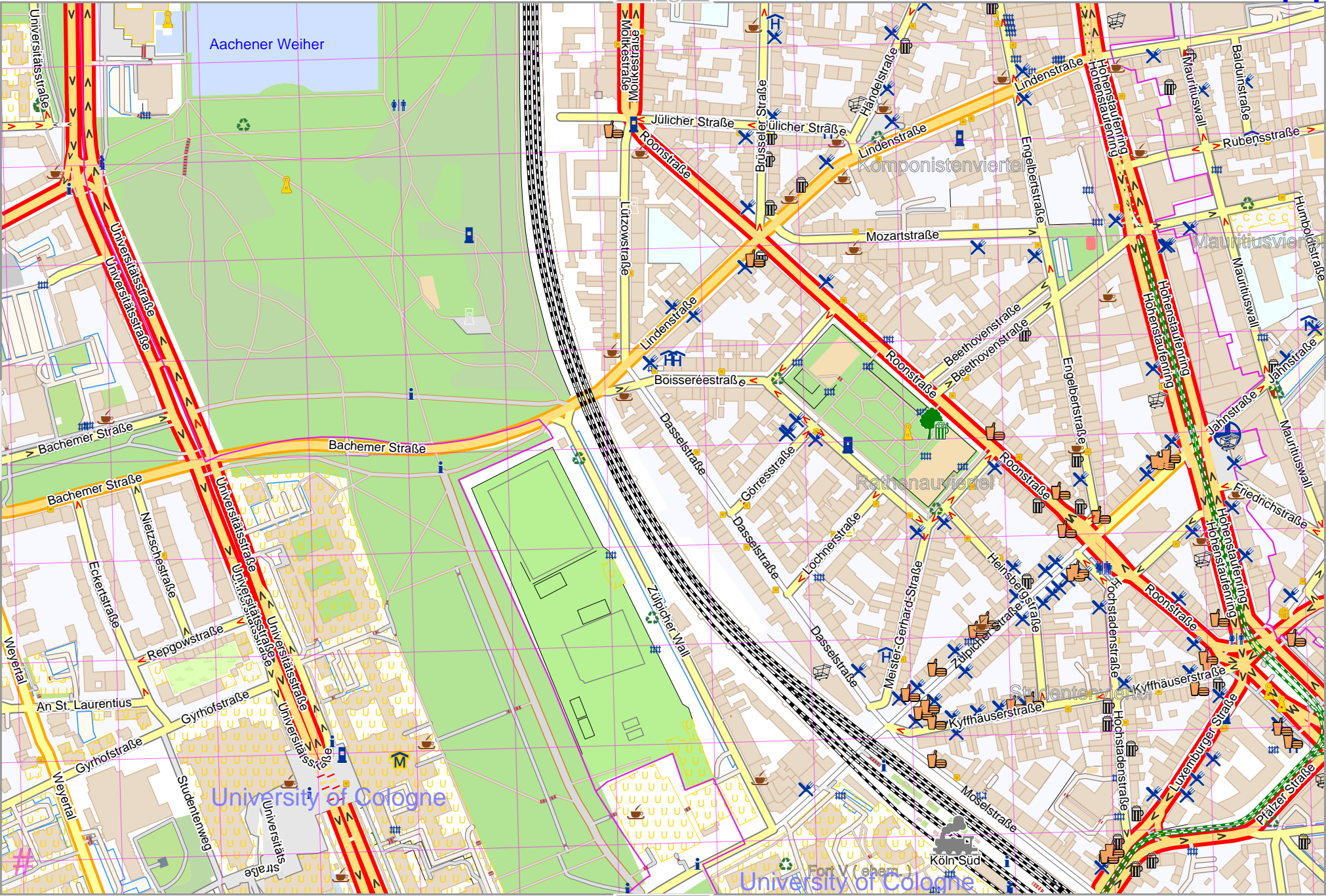










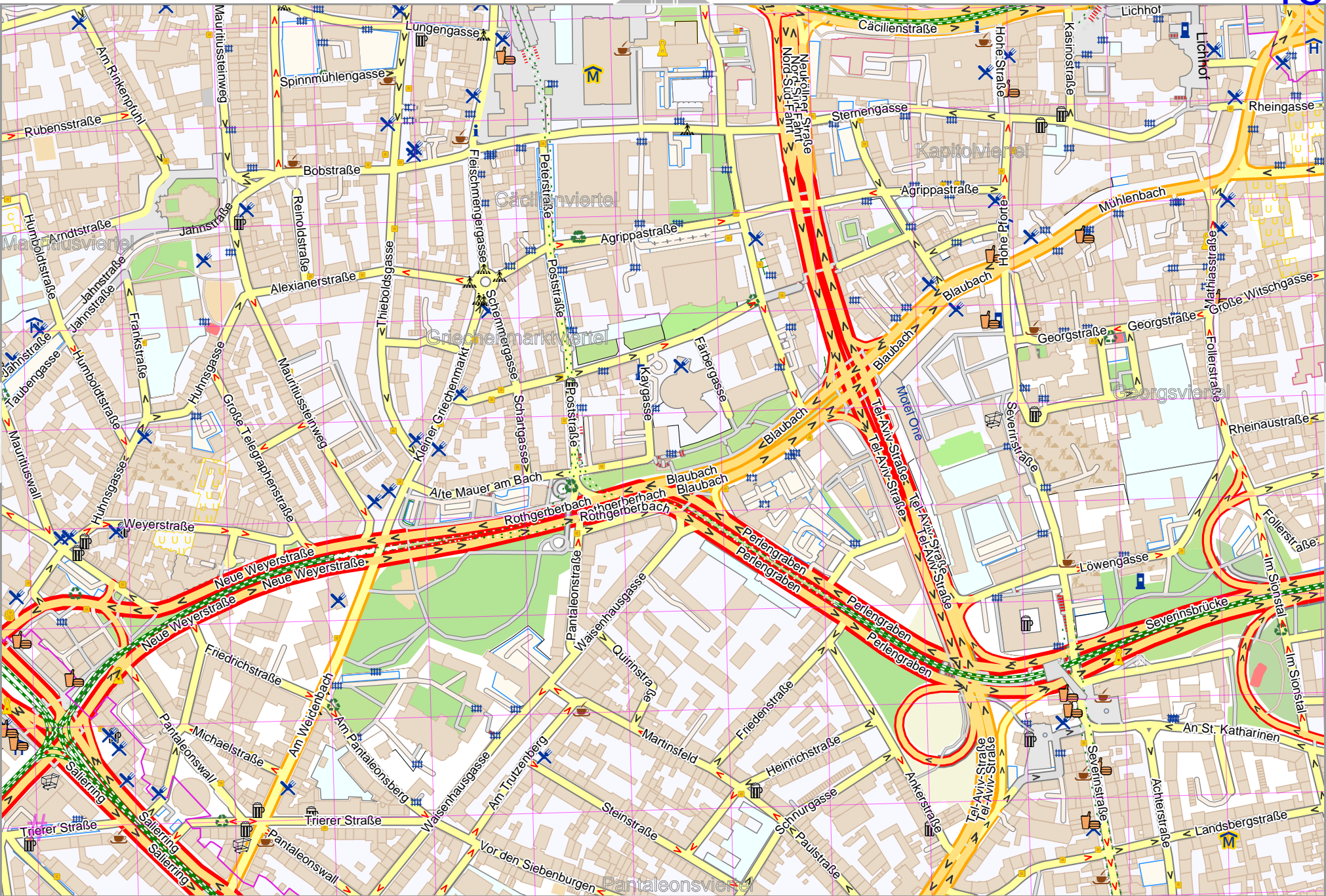




Köln

Map data © OpenStreetMap contributors

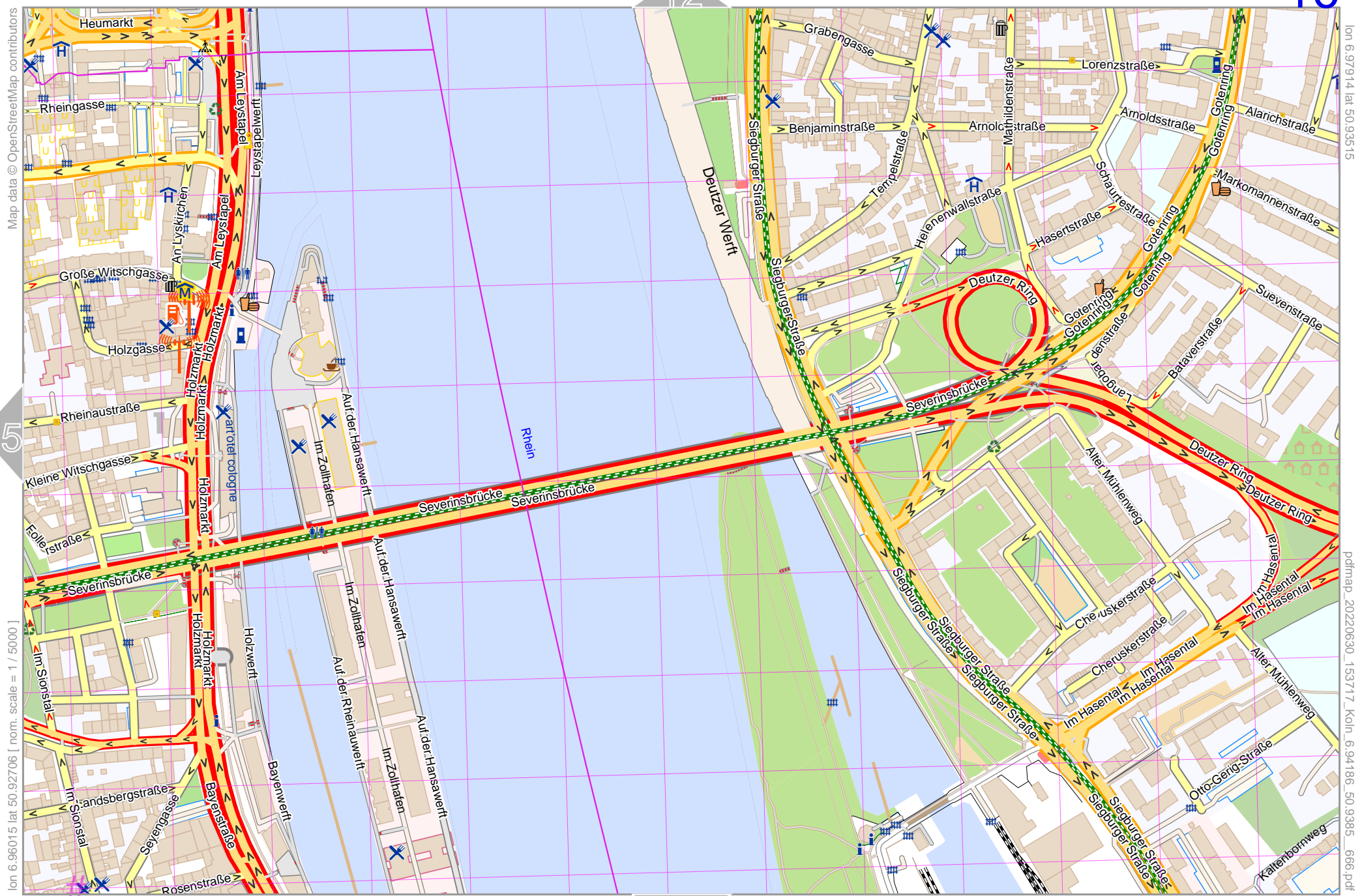
lon 6.94186 lat 50.92706 [nom. scale = 1 / 5000]



# UTM: 32 U easting 355.40 km northing 5643.80 km

UTM-Grid-width = 100m





Map data © OpenStreetMap contributors

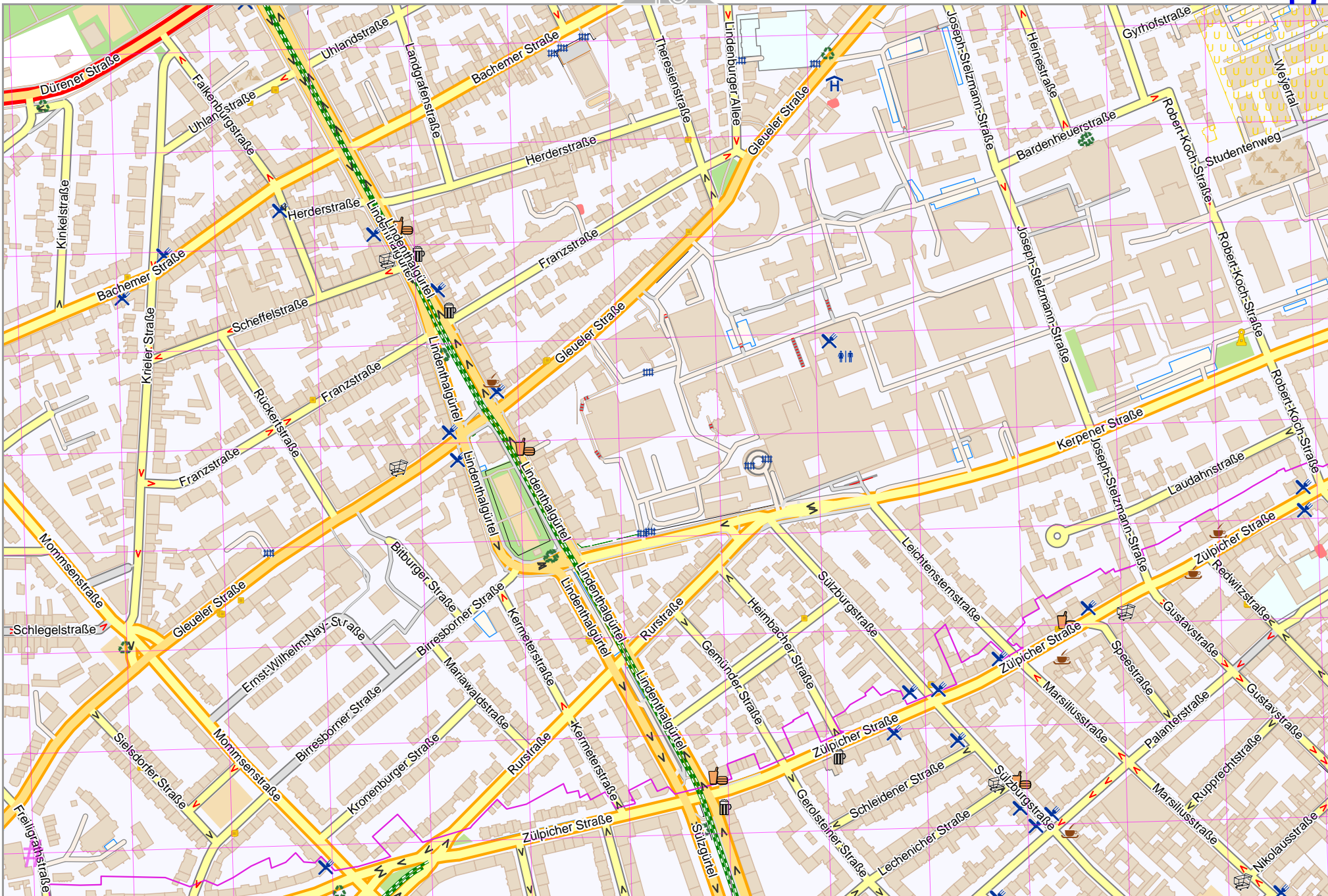
lon 6.96015 lat 50.92706 [ nom. scale = 1 / 5000 ]

# UTM 32 U easting 356.70 km northing 5643.70 km  
UTM-Grid-width = 100m

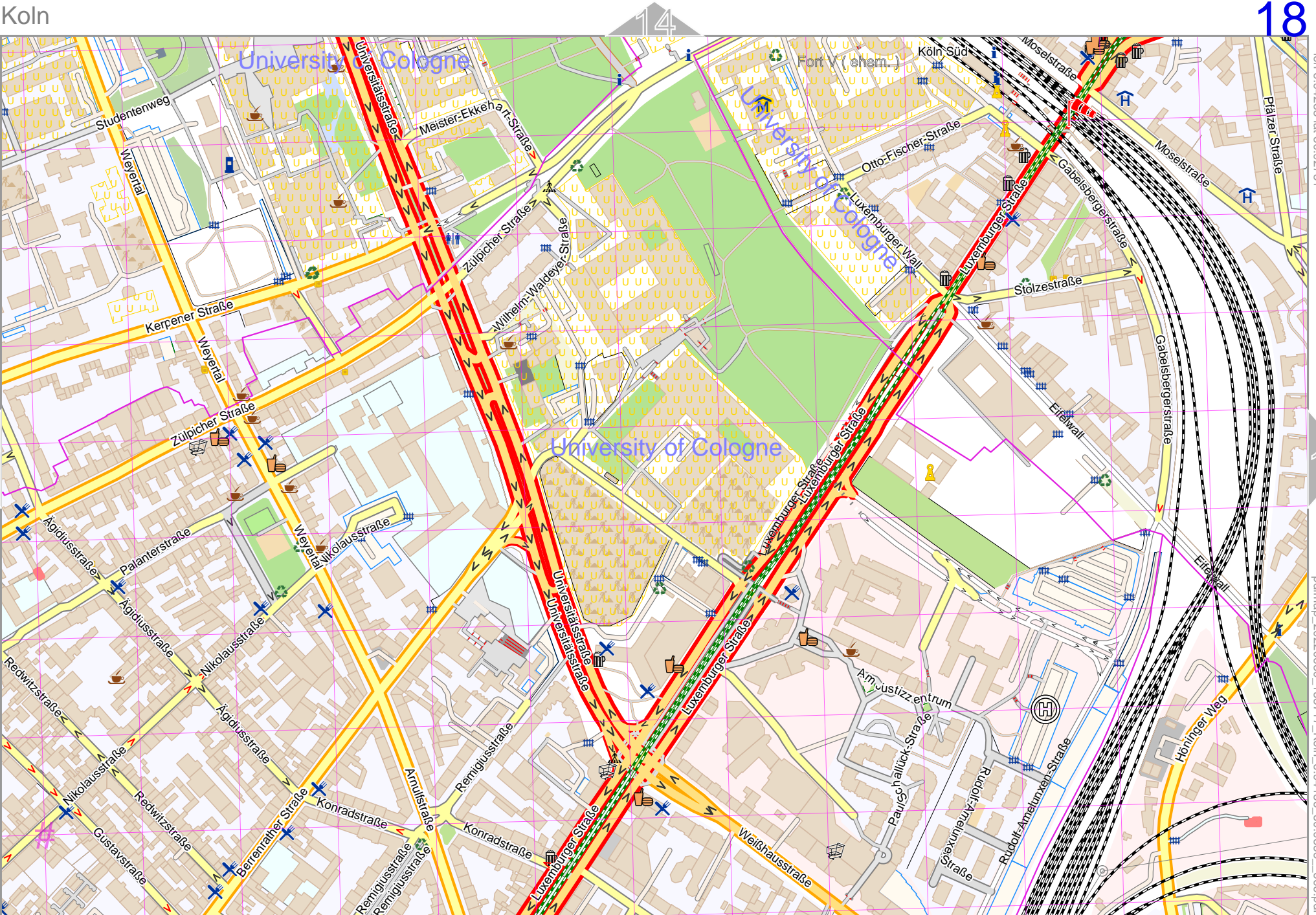
lon 6.97914 lat 50.93515

pdfmap, 20220630, 153717\_Koln\_6.94186\_50.9385\_666.pdf

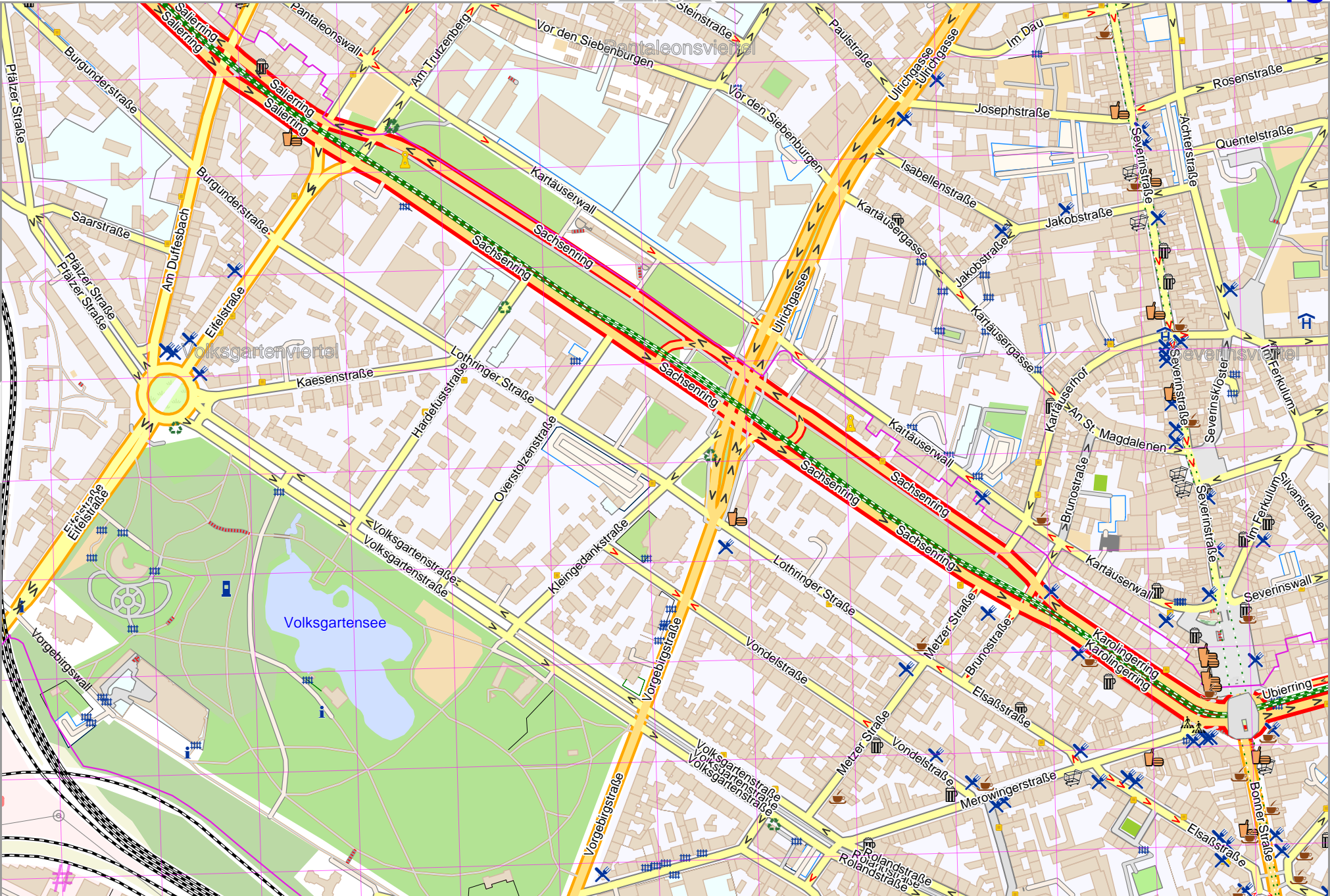




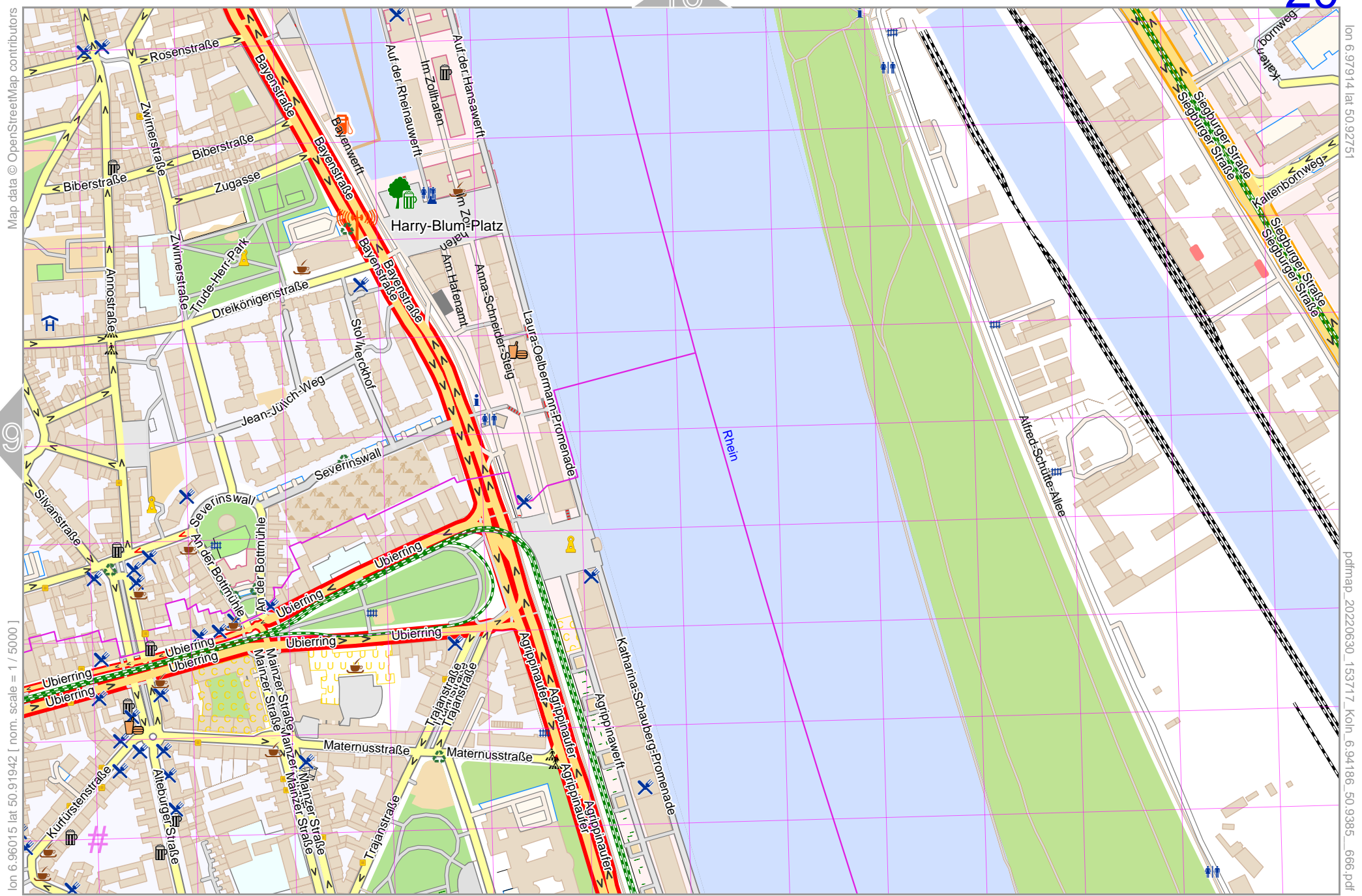












Map data © OpenStreetMap contributors

lon 6.96015 lat 50.91942 [ nom. scale = 1 / 5000 ]

lon 6.97914 lat 50.92751

pdfmap\_20220630\_153717\_Koln\_6.94186\_50.9385\_666.pdf

# UTM: 32 U easting 356.70 km northing 5642.90 km  
UTM-Grid-width = 100m