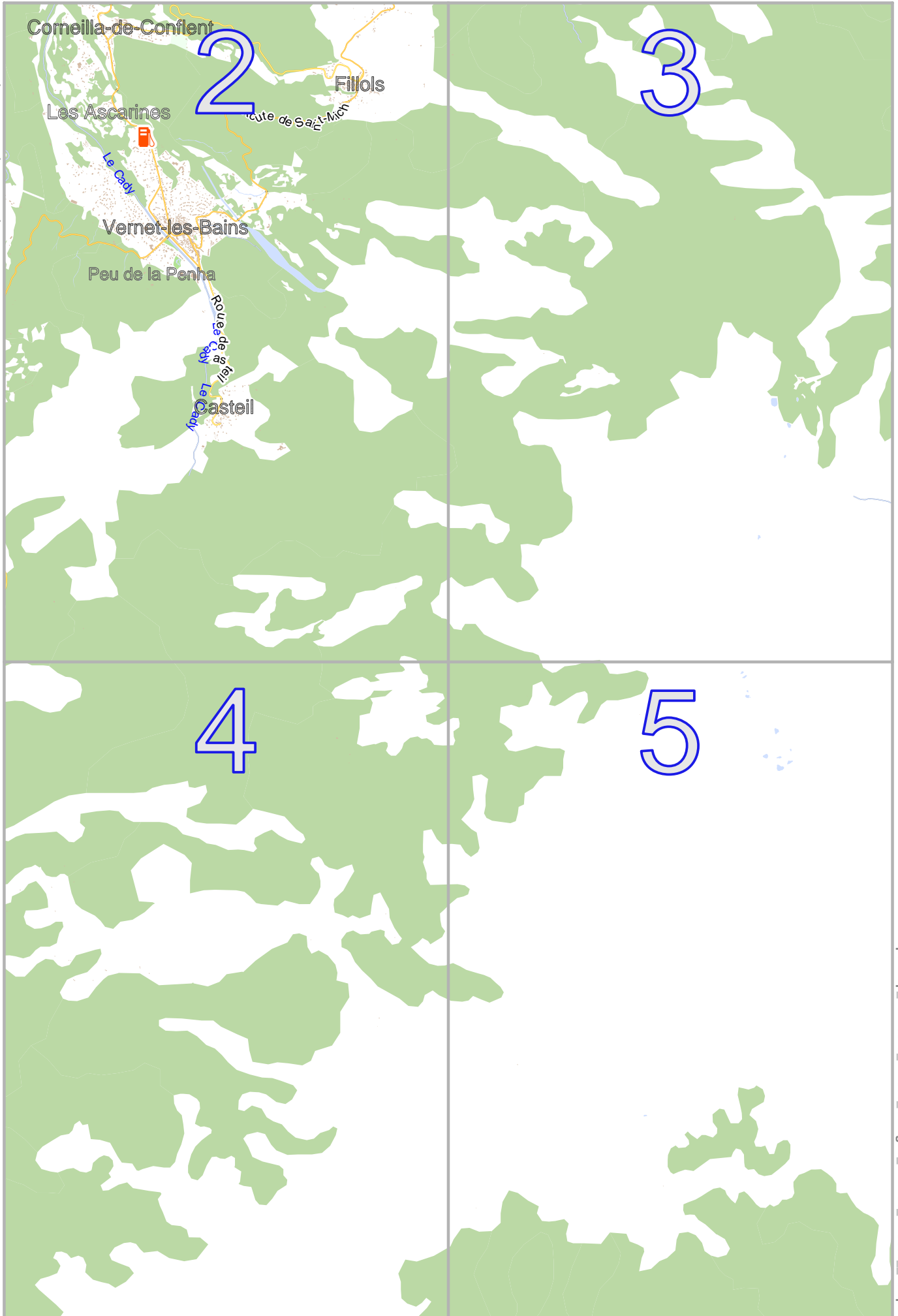


Canigou

lon 2.47626 lat 42.56875

Map data © OpenStreetMap contributors



lon 2.36675 lat 42.44857
[nom. scale = 1 / 50000]

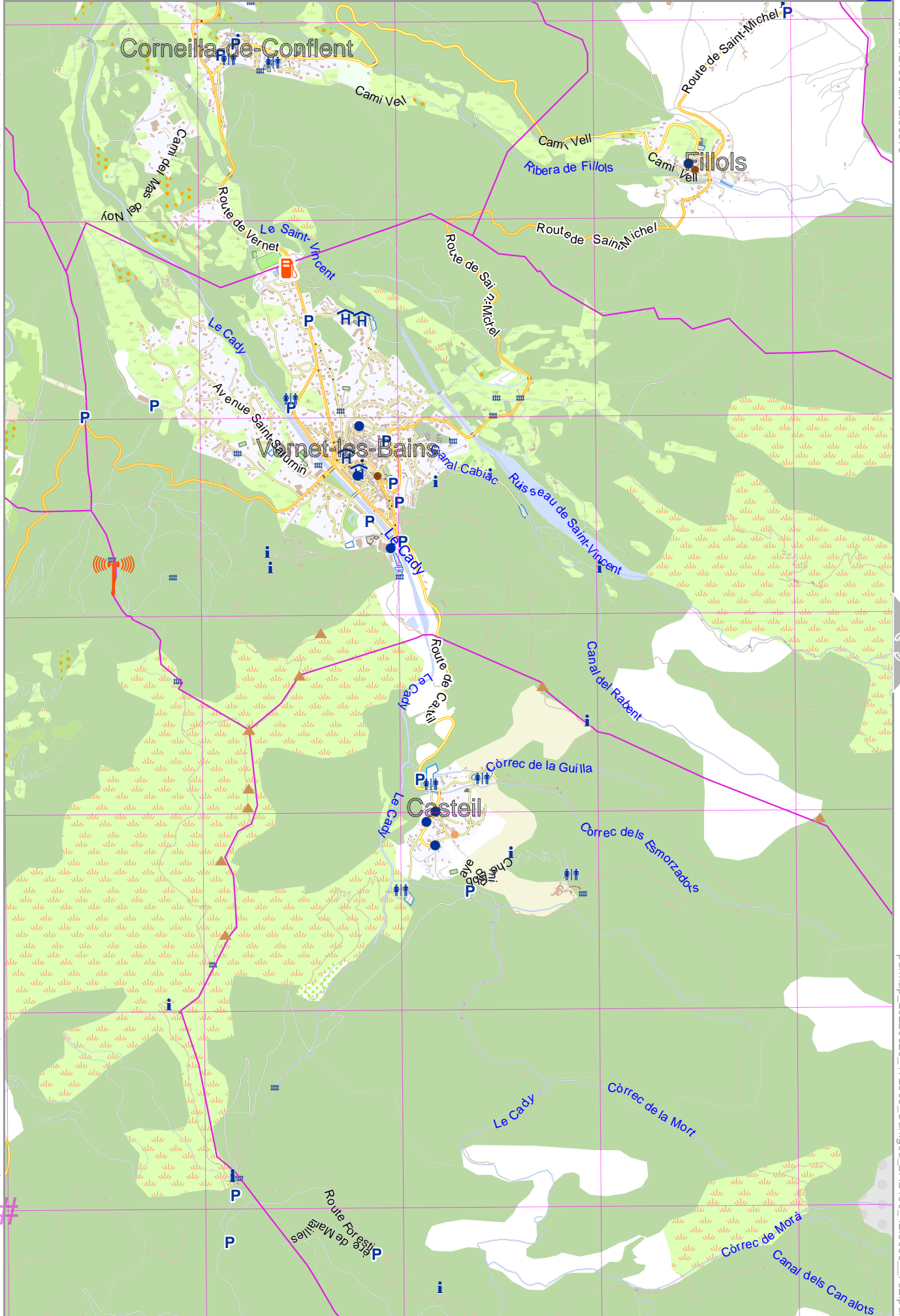
Canigou

Map data © OpenStreetMap contributors

lon 2.42150 lat 42.58675

[lon 2.36675 lat 42.50866 | nom. scale = 1 / 250000]

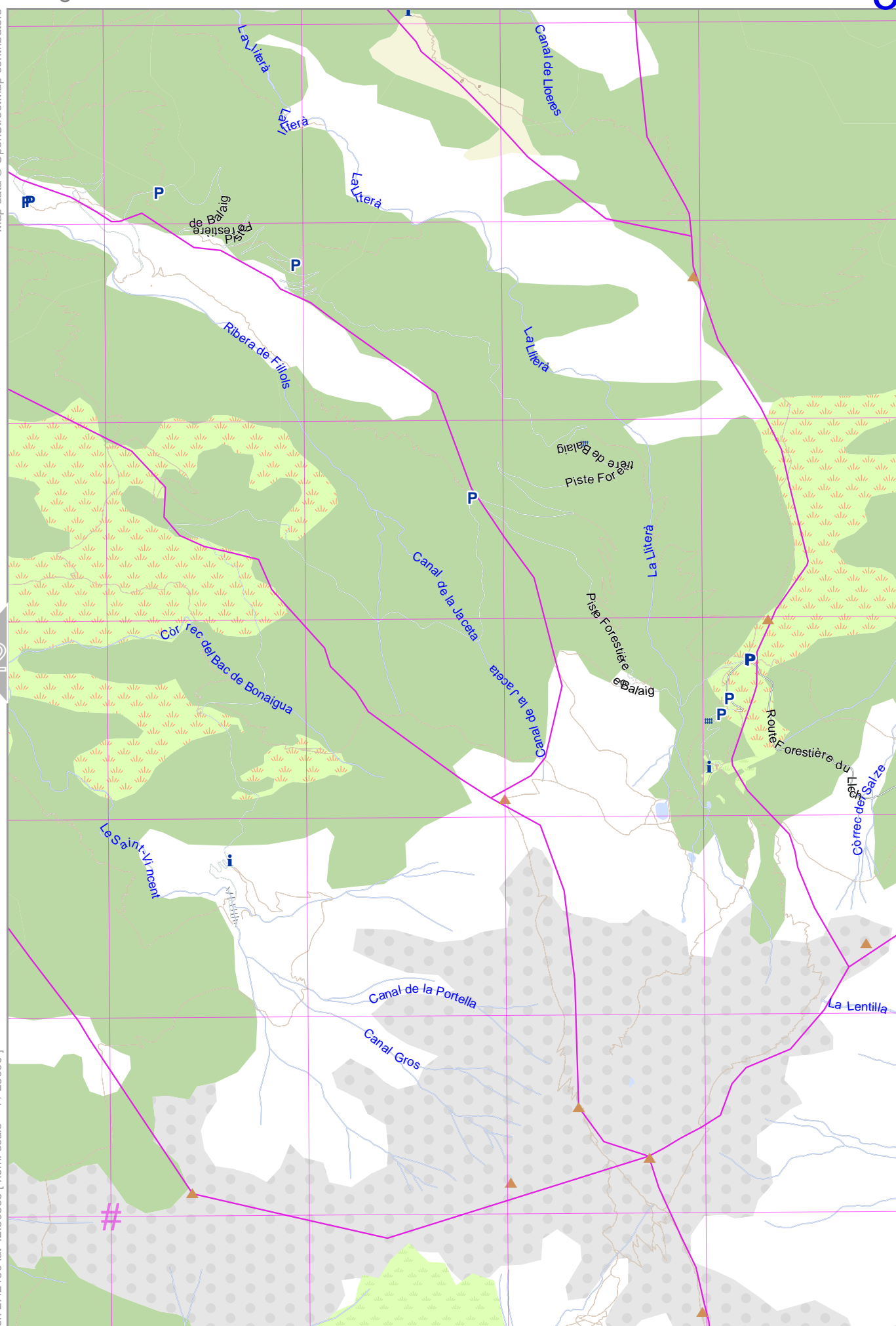
pdfmap_20220629_172005_Canigou_2.42150_42.5086_732.pdf



Canigou

Map data © OpenStreetMap contributors

lon 2.47626 lat 42.56875



lon 2.42150 lat 42.50866 | nom. scale = 1 / 250000

pdfmap, 20220629, 172005, Canigou, 2.42150, 42.5086, 732.pdf

UTM: 31 T easting 453.00 km northing 4707.00 km
UTM-Grid-width = 1000m

Canigou

2

4

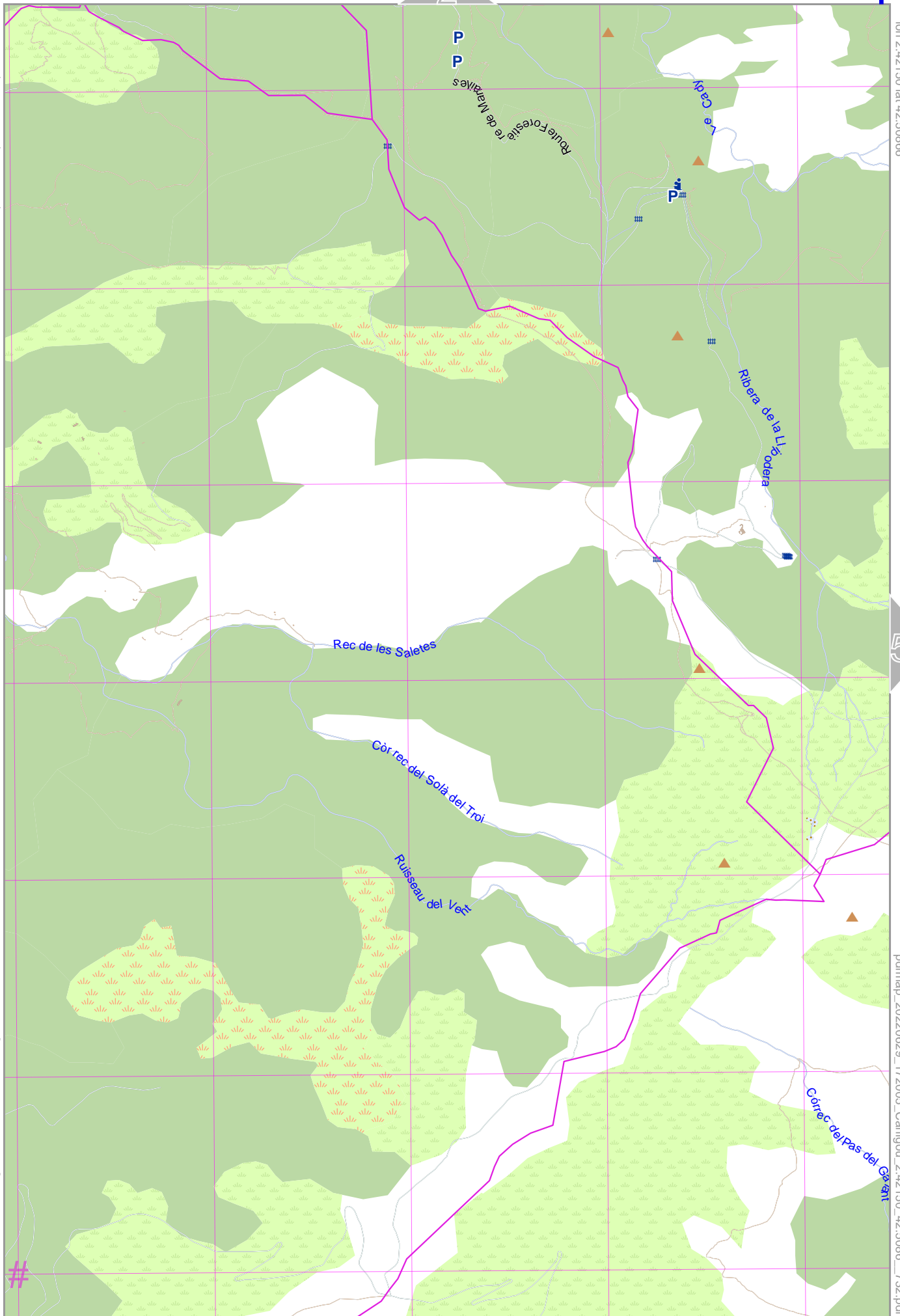
Map data © OpenStreetMap contributors

lon 2.42150 lat 42.50866

[lon 2.36675 lat 42.44857 | nom. scale = 1 / 250000]

pdfmap_20220629_172005_Canigou_2.42150_42.5086_732.pdf

UTM: 31 T easting 448.00 km northing 4700.00 km
UTM-Grid-width = 1000m

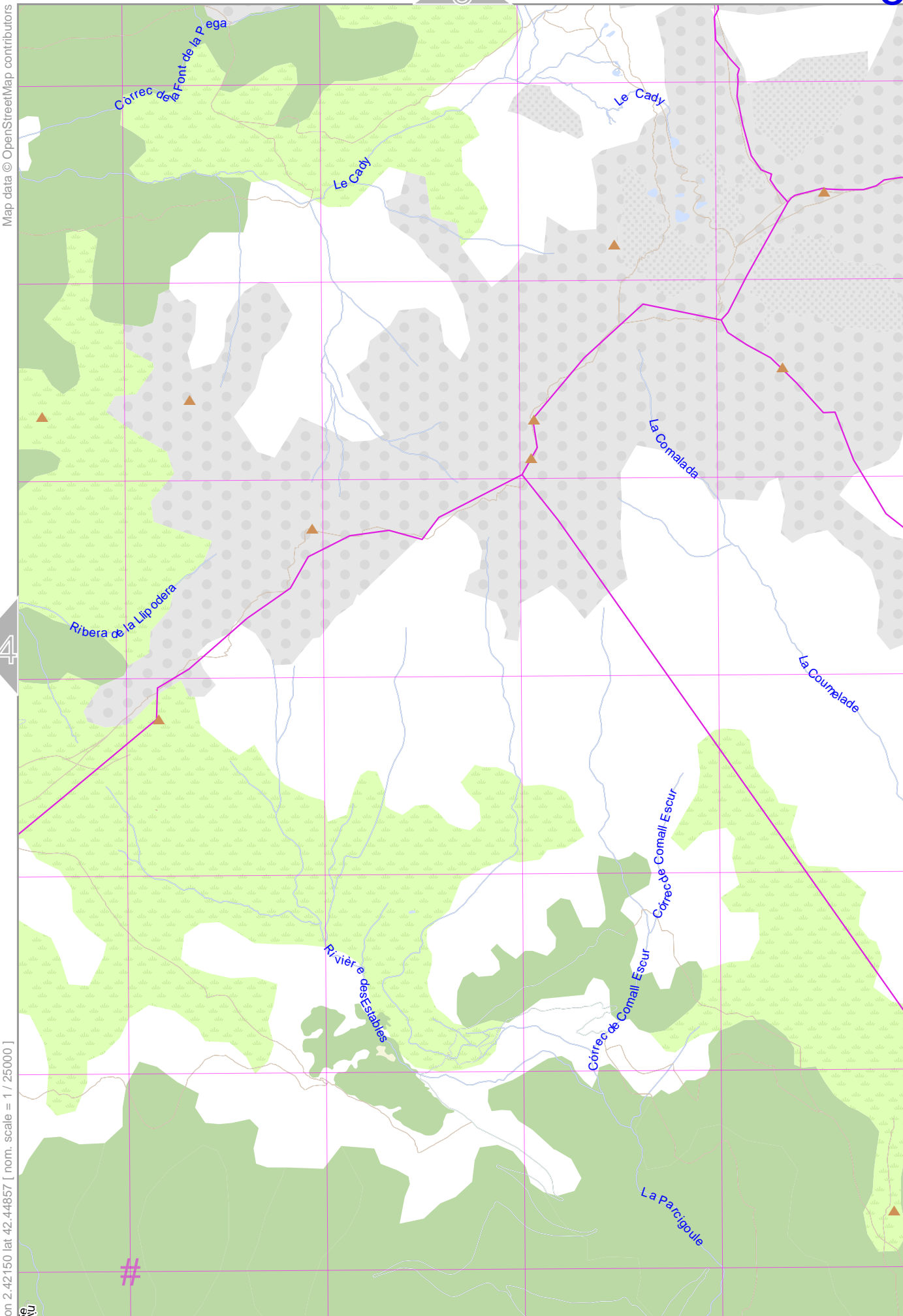


5

Canigou

3

5



Map data © OpenStreetMap contributors

lon 2.47626 lat 42.50866

4

lon 2.42150 lat 42.44857 | nom. scale = 1 / 25000

pdfmap_20220629_172005_Canigou_2.42150_42.5086_732.pdf

UTM: 31 T easting 453.00 km northing 4700.00 km
UTM-Grid-width = 1000m