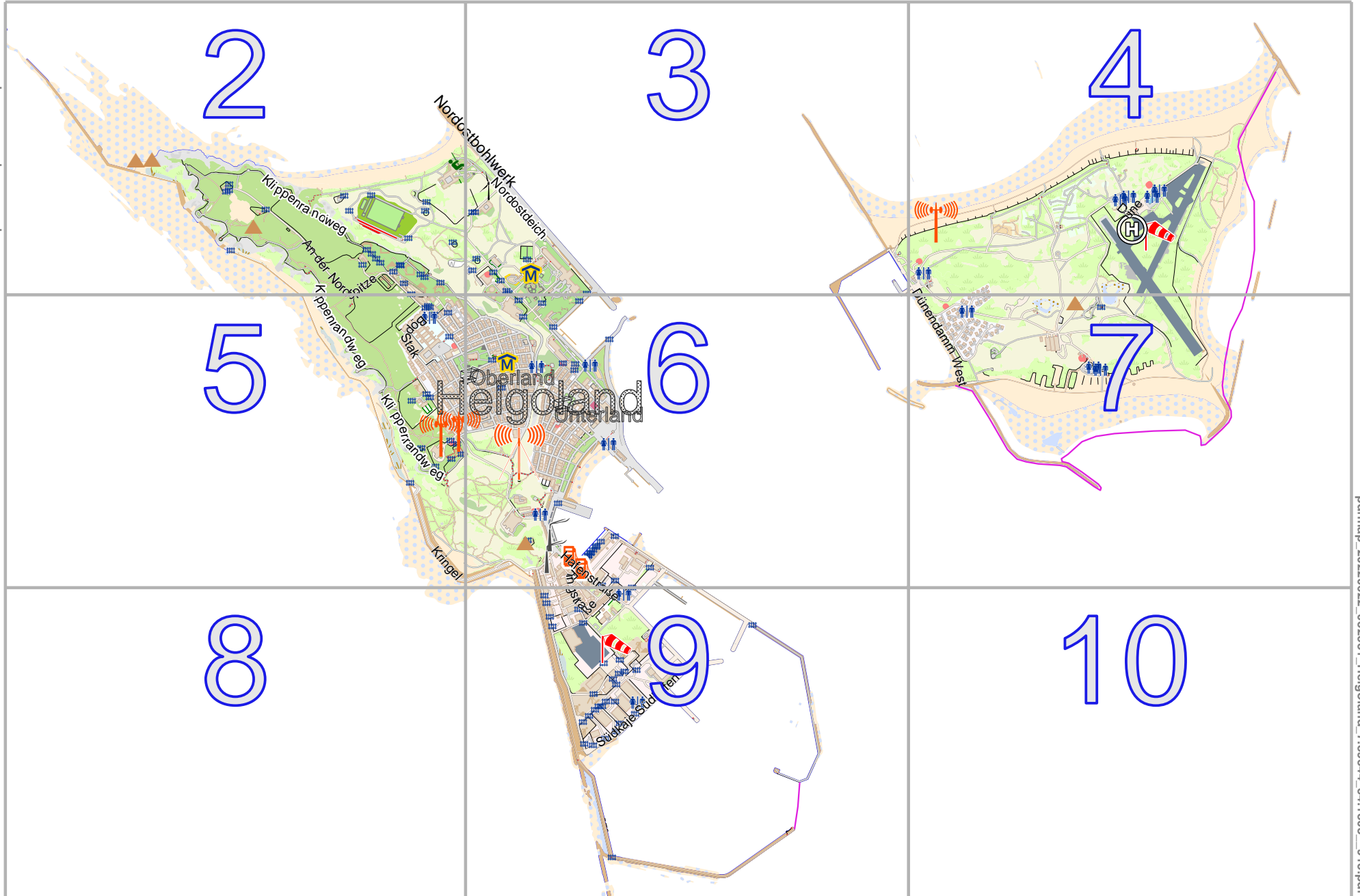


Helgoland

lon 7.92373 lat 54.19227

Map data © OpenStreetMap contributors



pdfmap_20220622_052531_Helgoland_7.89344_54.1803_915.pdf

lon 7.86392 lat 54.16891
[nom. scale = 1 / 15000]

Map data © OpenStreetMap contributors

lon 7.88437 lat 54.19227

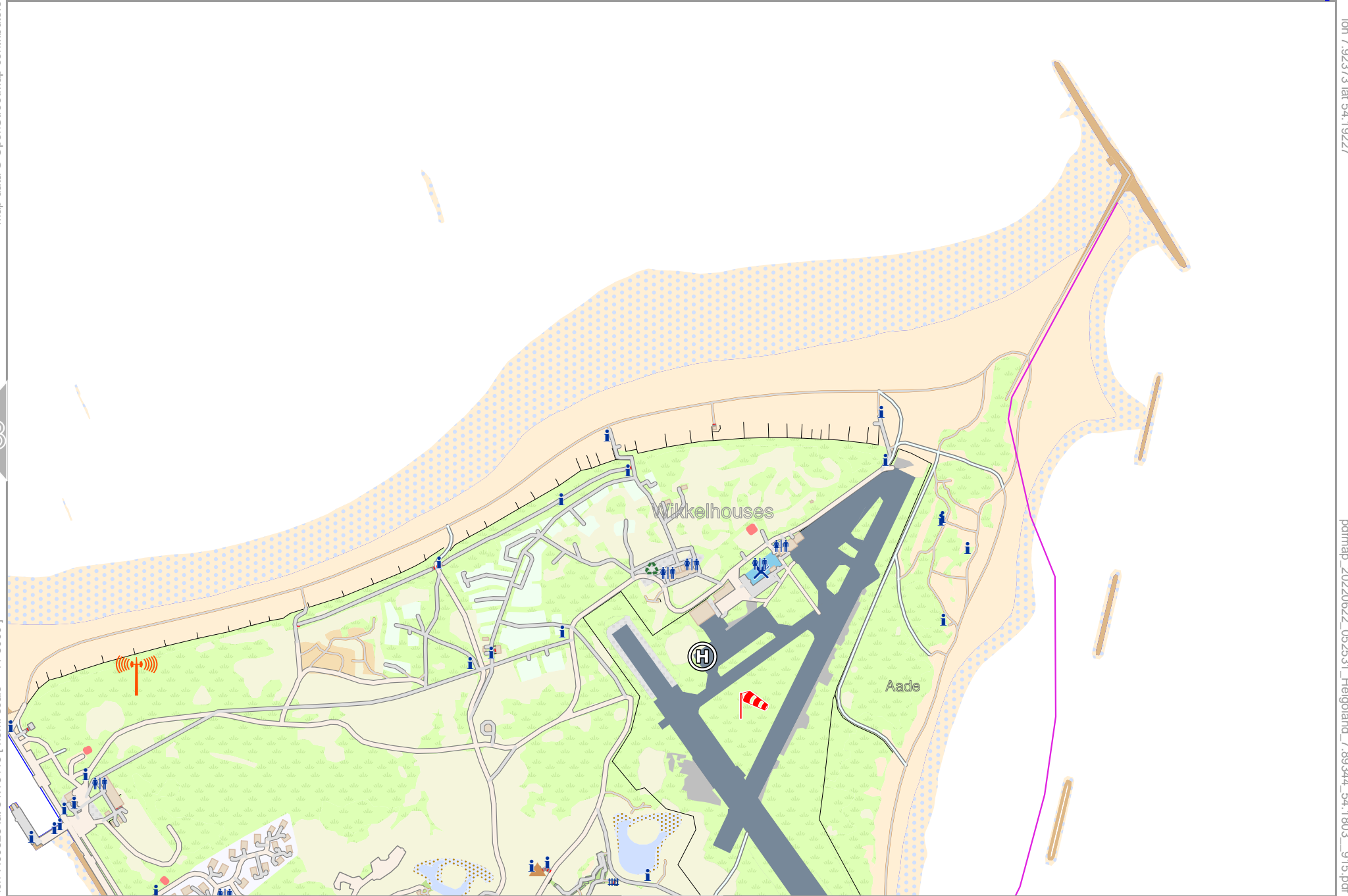
lon 7.86392 lat 54.18418 [nom. scale = 1 / 5000]


pdfmap_20220622_052531_Helgoland_7.89344_54.1803_915.pdf

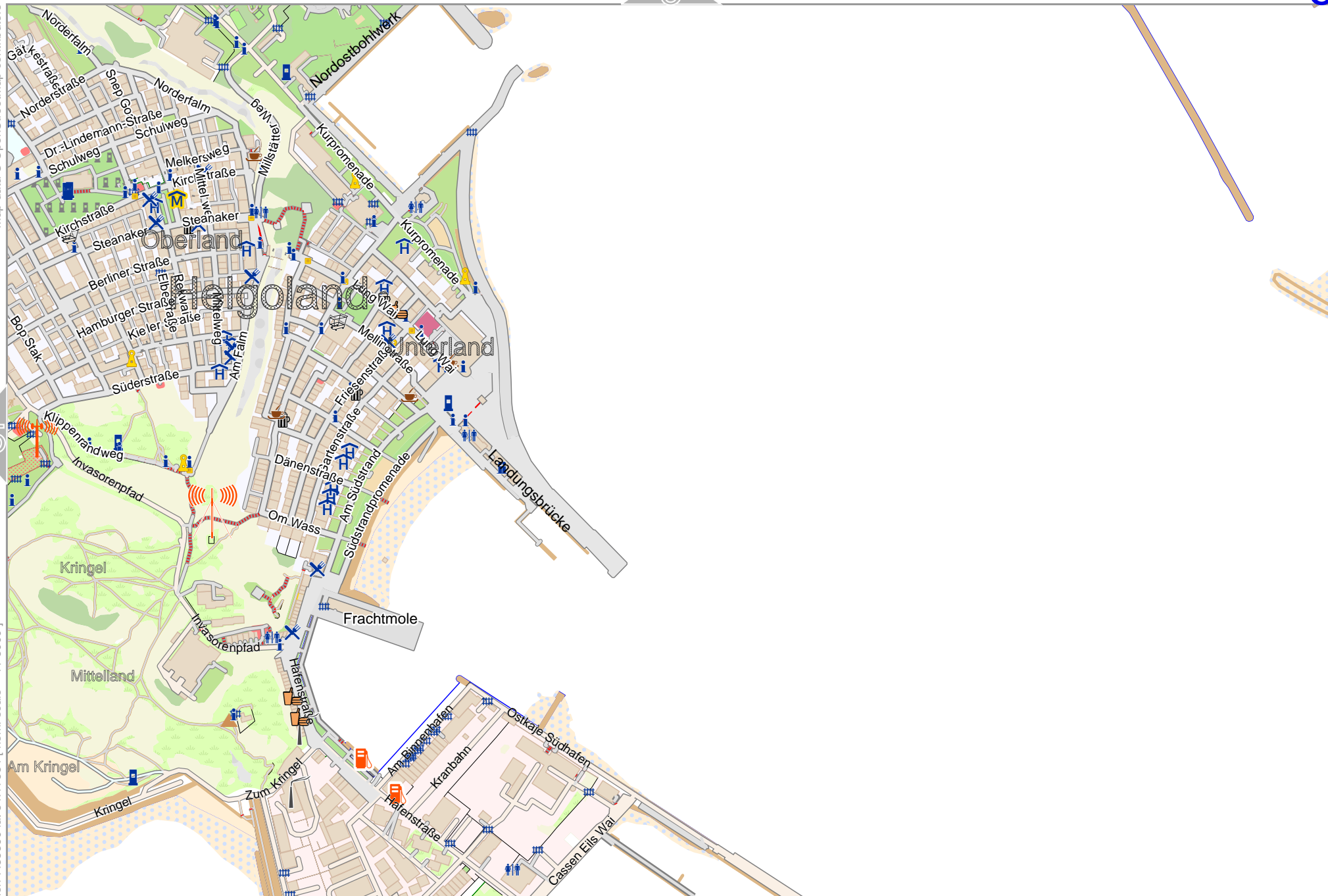


0 100 m 500 m

5

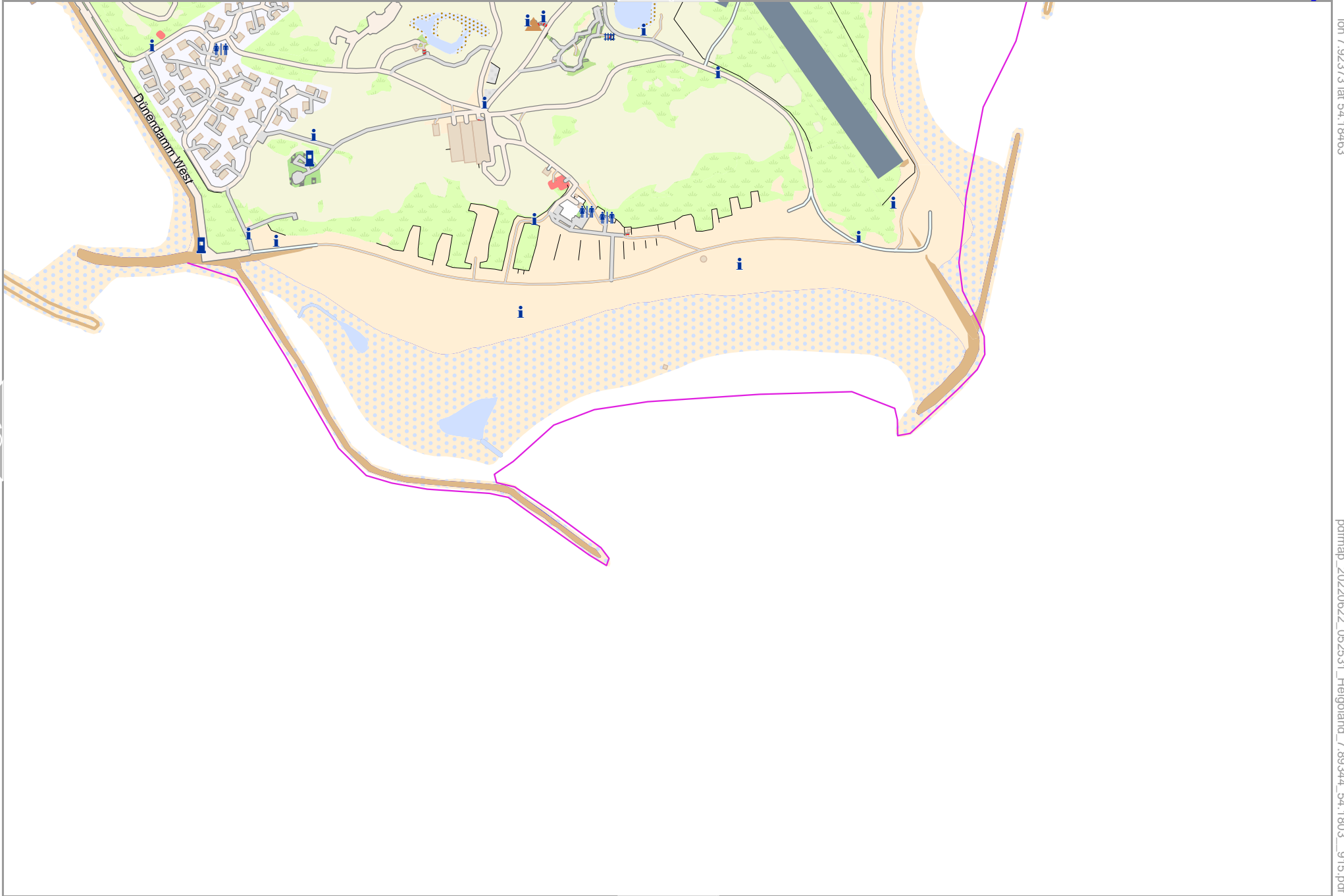






Map data © OpenStreetMap contributors

lon 7.92373 lat 54.18463



lon 7.90328 lat 54.17654 [nom. scale = 1 / 5000]

pdfmap_20220622_052531_Helgoland_7.89344_54.1803_915.pdf

0 100 m 500 m

10

Helgoland

Map data © OpenStreetMap contributors

lon 7.86392 lat 54.16891 [nom. scale = 1 / 5000]

0 100 m 500 m



lon 7.88437 lat 54.17699



pdfmap_20220622_052531_Helgoland_7.89344_54.1803_915.pdf

Görtei



0 100 m 500 m



Map data © OpenStreetMap contributors

lon 7.92373 lat 54.17699

lon 7.90328 lat 54.16891 [nom. scale = 1 / 5000]

pdfmap_20220622_052531_Helgoland_7.89344_54.1803_915.pdf

0 100 m 500 m

