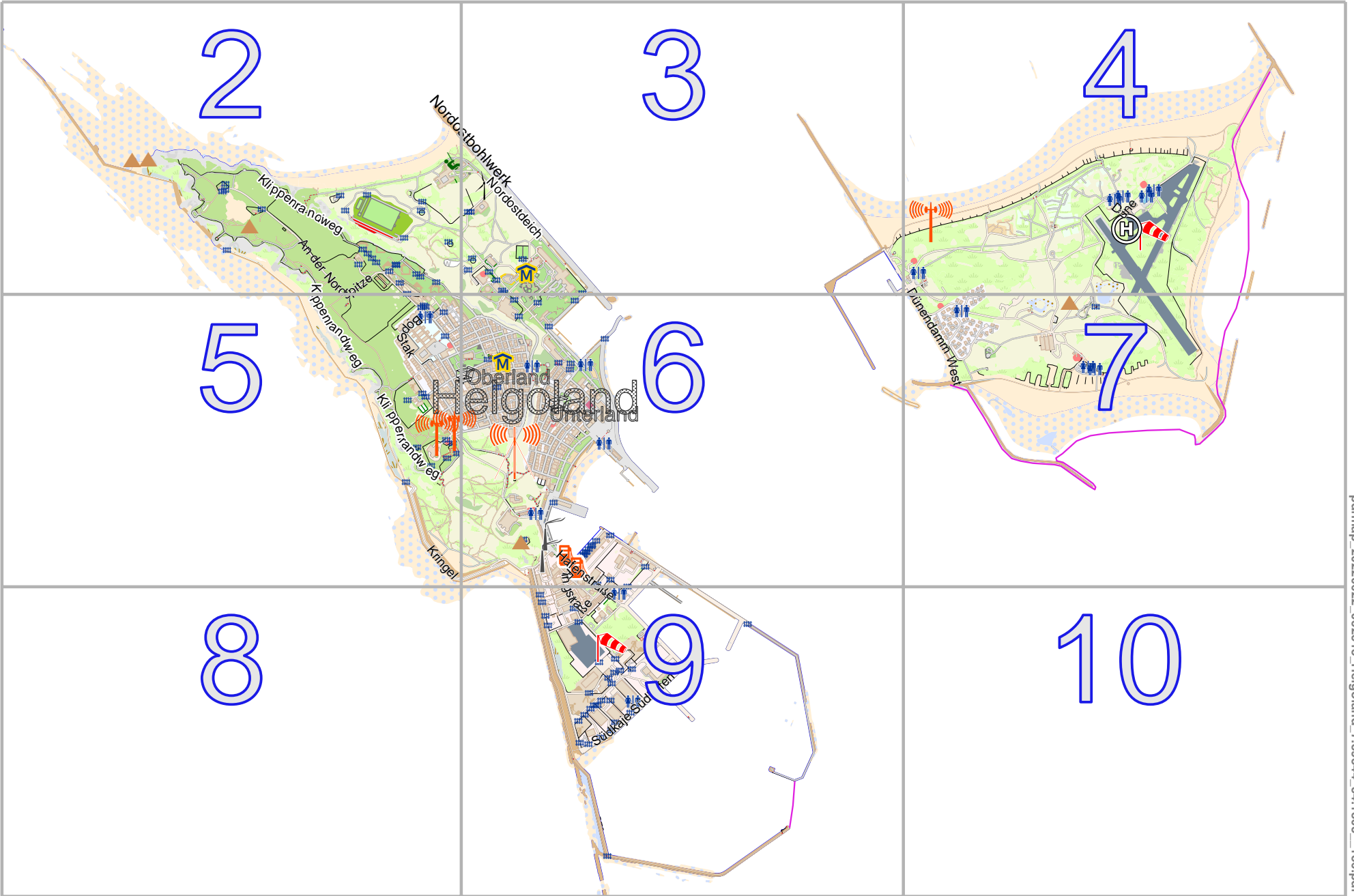


# Helgoland

lon 7.92373 lat 54.19227

Map data © OpenStreetMap contributors



pdfmap\_20220622\_052513\_Helgoland\_7.89344\_54.1803\_186.pdf

lon 7.86392 lat 54.16891  
[ nom. scale = 1 / 15000 ]

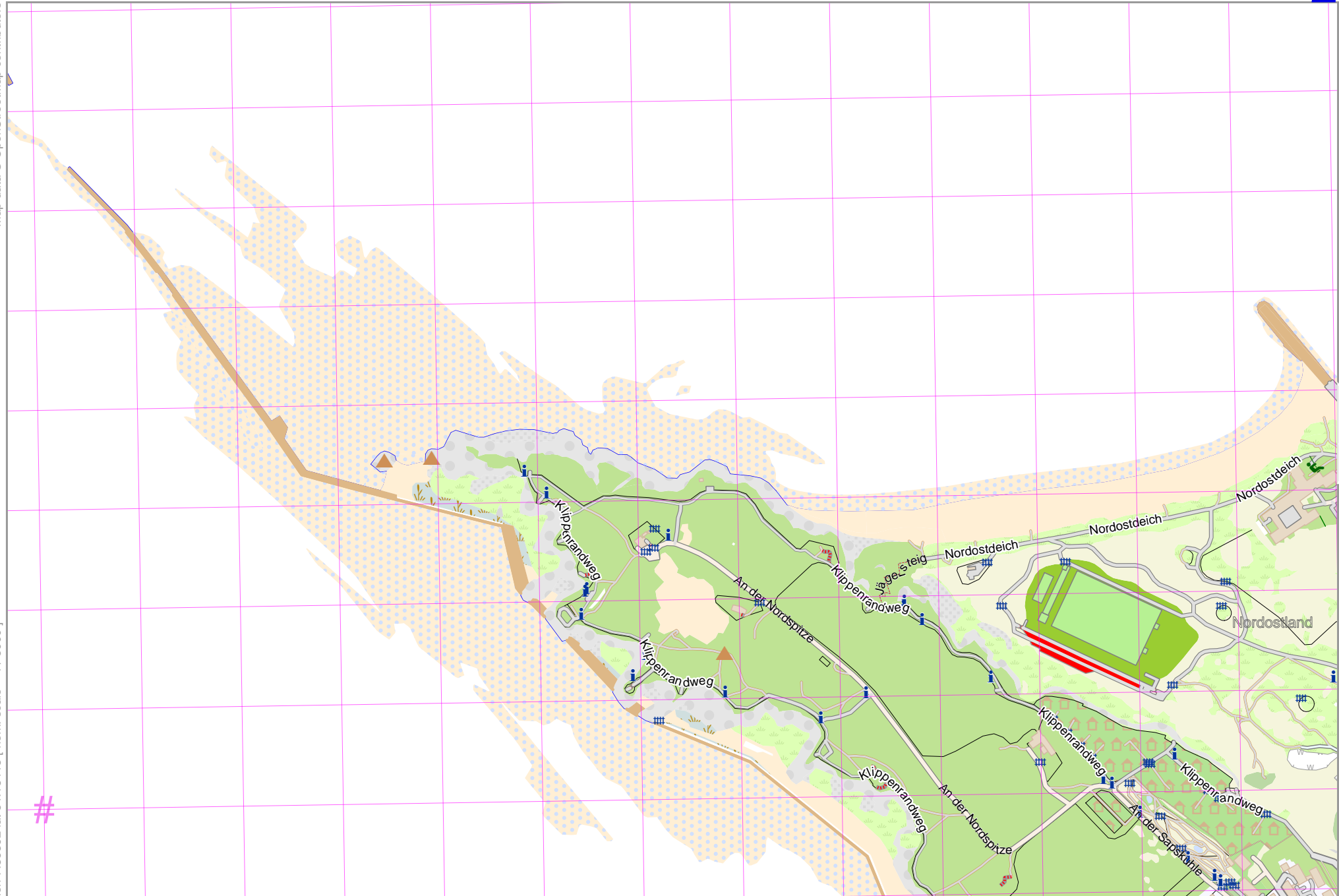
Map data © OpenStreetMap contributors

lon 7.88437 lat 54.19227

lon 7.86392 lat 54.18418 [ nom. scale = 1 / 5000 ]

pdfmap\_20220622\_052513\_Helgoland\_7.89344\_54.1803\_186.pdf

# UTM: 32 U easting 425.90 km northing 6004.70 km  
UTM-Grid-width = 100m



#

5

Map data © OpenStreetMap contributors

lon 7.90405 lat 54.19227

2

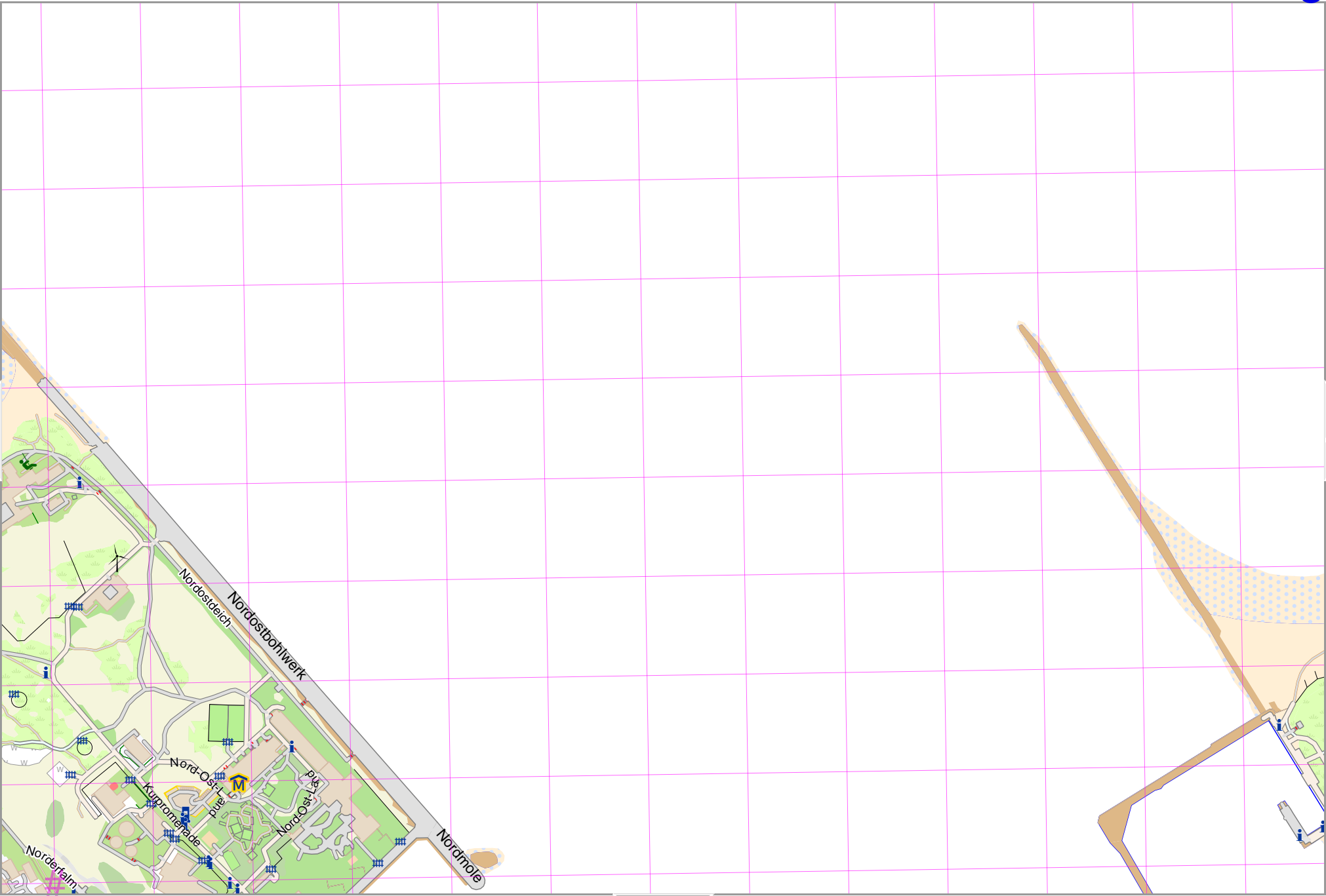
4

lon 7.88360 lat 54.18418 [ norm. scale = 1 / 5000 ]

pdfmap\_20220622\_052513\_Helgoland\_7.89344\_54.1803\_186.pdf

# UTM: 32 U easting 427.20 km northing 6004.60 km  
UTM-Grid-width = 100m

6



Map data © OpenStreetMap contributors

lon 7.90328 lat 54.18418 [ nom. scale = 1 / 5000 ]

lon 7.92373 lat 54.19227

pdfmap\_20220622\_052513\_Helgoland\_7.89344\_54.1803\_186.pdf



# UTM: 32 U easting 428.50 km northing 6004.60 km  
UTM-Grid-width = 100m



# Helgoland

Map data © OpenStreetMap contributors

lon 7.86392 lat 54.17654 [ nom. scale = 1 / 5000 ]

#

2

5

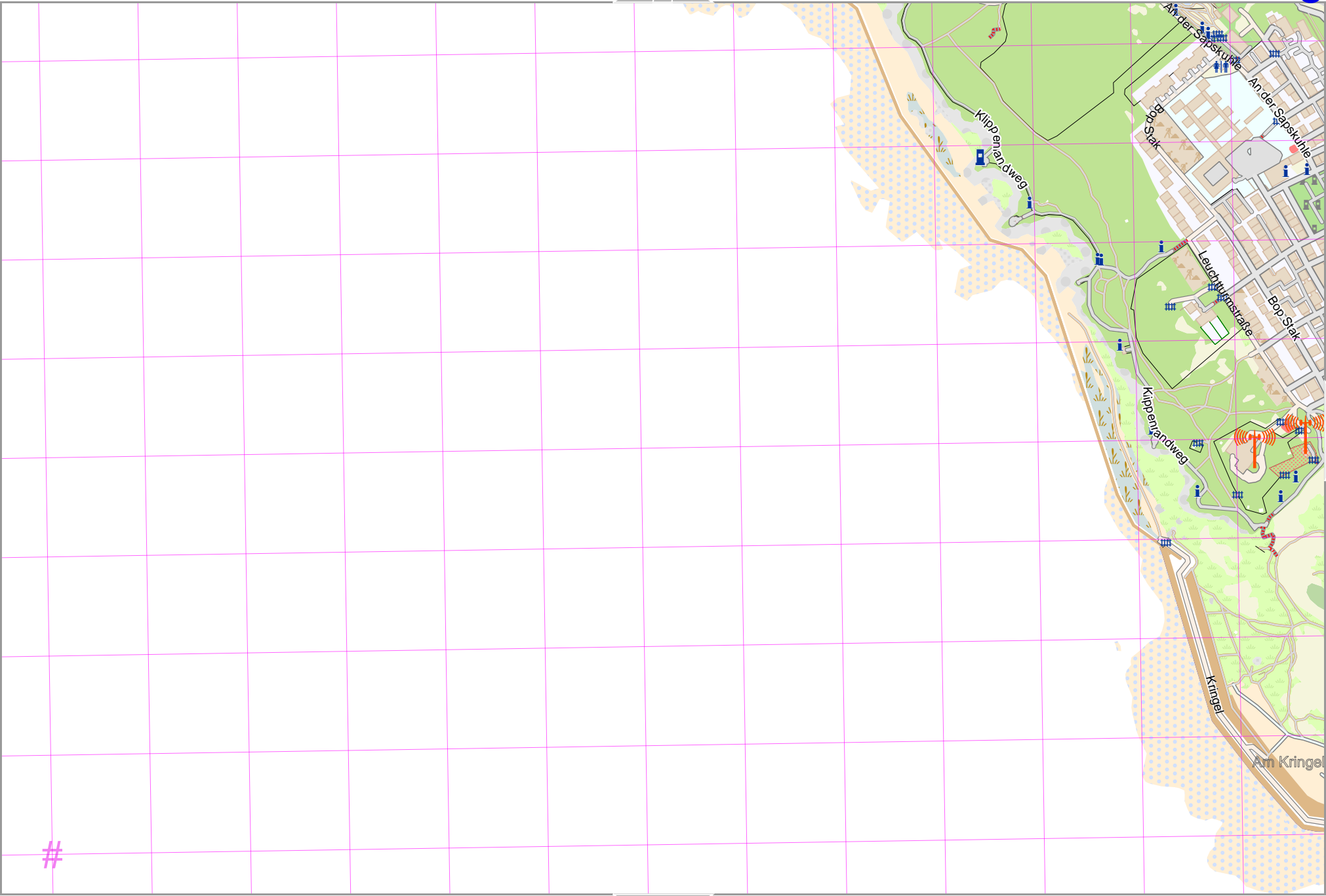
lon 7.88437 lat 54.18463

pdfmap\_20220622\_052513\_Helgoland\_7.89344\_54.1803\_186.pdf

8

# UTM: 32 U easting 425.90 northing 6003.80 km  
UTM-Grid-width = 100m

top





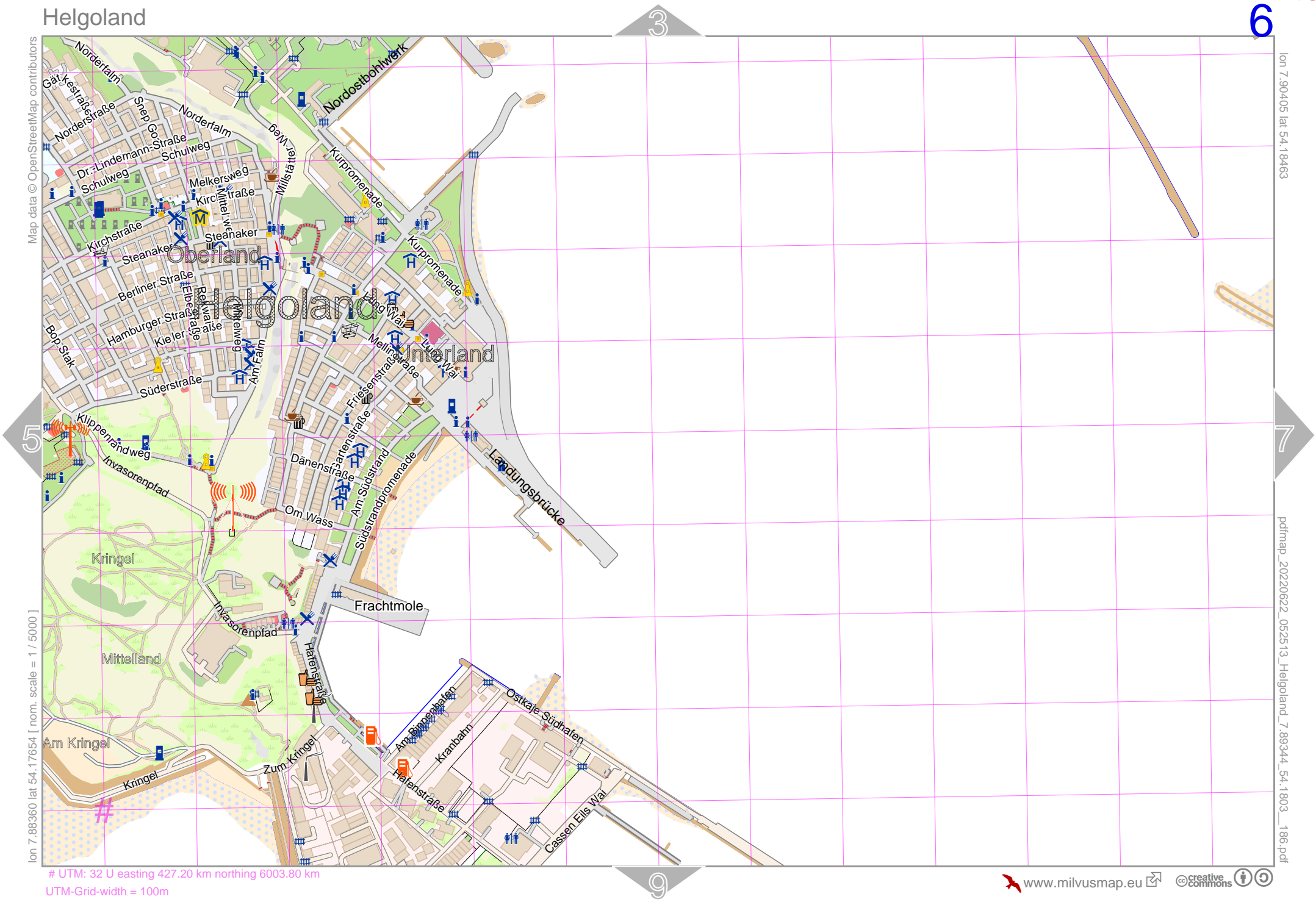
Map data © OpenStreetMap contributors

lon 7.90405 lat 54.18463

lon 7.88360 lat 54.17654 [ nom. scale = 1 / 5000 ]

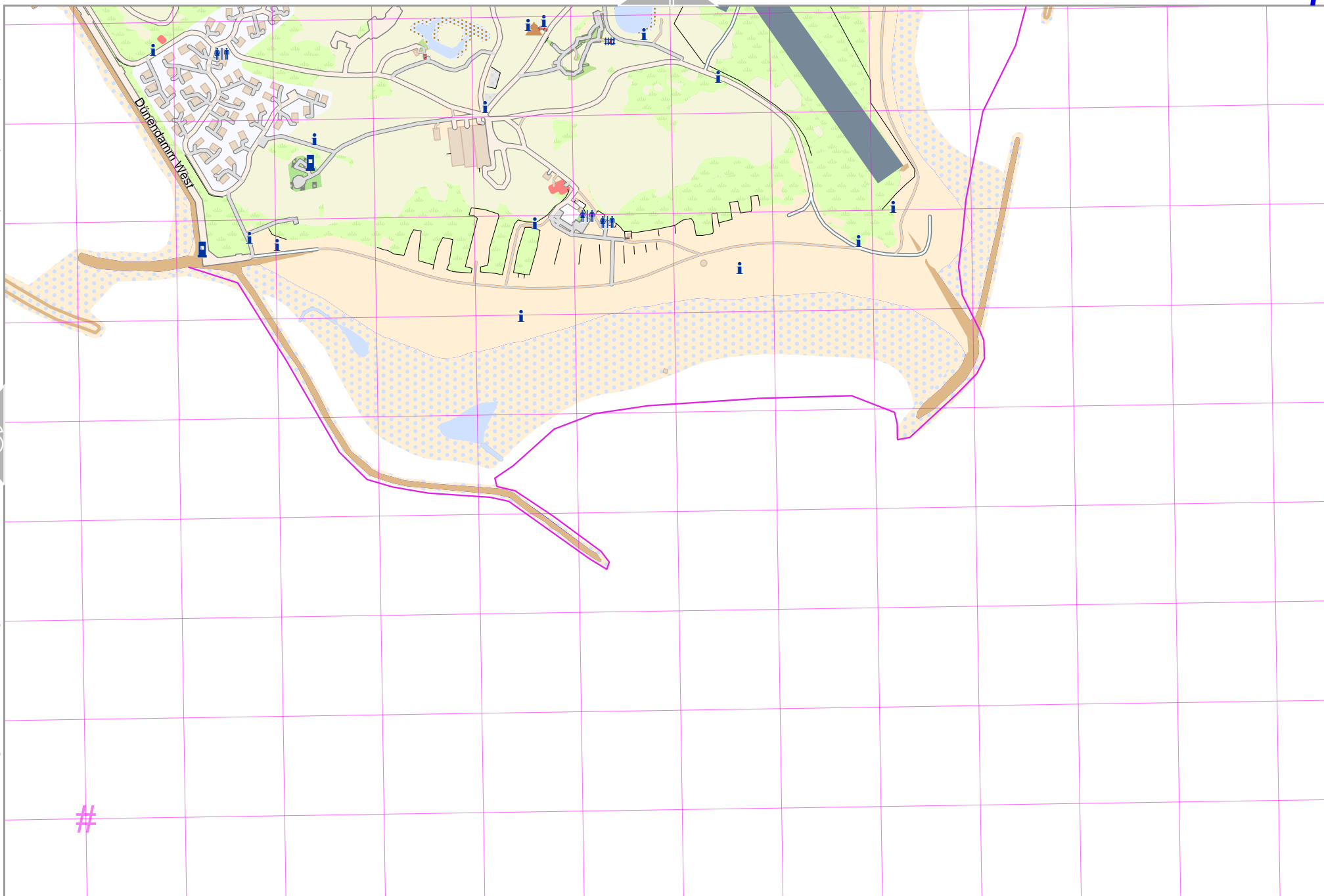
pdfmap\_20220622\_052513\_Helgoland\_7.89344\_54.1803\_186.pdf

# UTM: 32 U easting 427.20 km northing 6003.80 km  
UTM-Grid-width = 100m



Map data © OpenStreetMap contributors

lon 7.92373 lat 54.18463



lon 7.90328 lat 54.17654 [ nom. scale = 1 / 5000 ]

pdfmap\_20220622\_052513\_Helgoland\_7.89344\_54.1803\_186.pdf

# UTM: 32 U easting 428.50 km northing 6003.80 km  
UTM-Grid-width = 100m

10

# Helgoland

top

5

8

Map data © OpenStreetMap contributors

lon 7.88437 lat 54.17699

lon 7.86392 lat 54.16891 [ nom. scale = 1 / 5000 ]

pdfmap\_20220622\_052513\_Helgoland\_7.89344\_54.1803\_186.pdf

#

Görtei

# UTM: 32 U easting 425.90 km northing 6003.00 km  
UTM-Grid-width = 100m



Map data © OpenStreetMap contributors

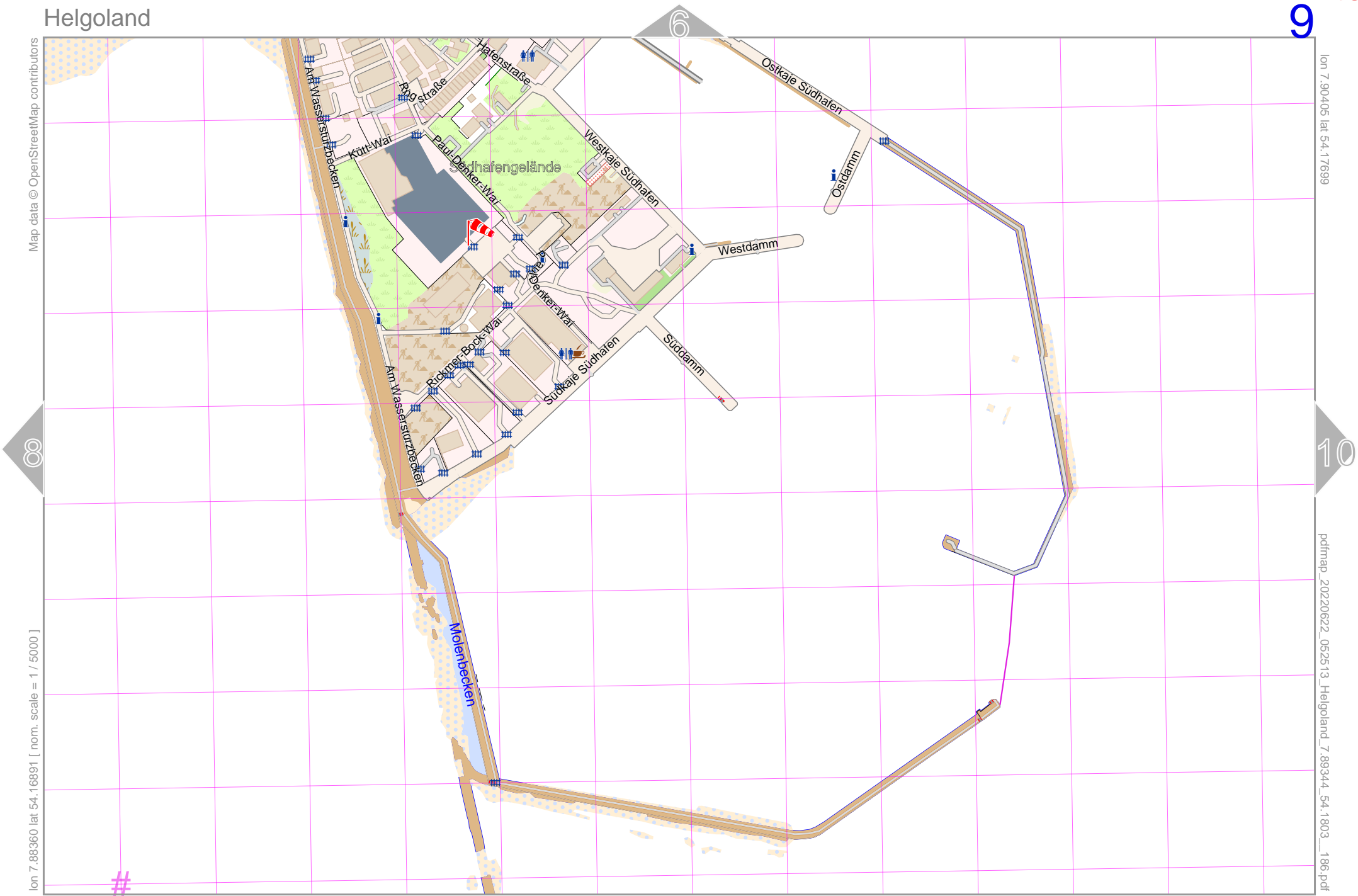
lon 7.90405 lat 54.17699

lon 7.88360 lat 54.16891 [ nom. scale = 1 / 5000 ]

pdfmap\_20220622\_052513\_Helgoland\_7.89344\_54.1803\_186.pdf



# UTM: 32 U easting 427.20 km northing 6002.90 km  
UTM-Grid-width = 100m



Map data © OpenStreetMap contributors

lon 7.92373 lat 54.17699

lon 7.90328 lat 54.16891 [ nom. scale = 1 / 5000 ]

pdfmap\_20220622\_052513\_Helgoland\_7.89344\_54.1803\_186.pdf

#

# UTM: 32 U easting 428.50 km northing 6002.90 km  
UTM-Grid-width = 100m

