

# Tholey

lon 7.05513 lat 49.49413



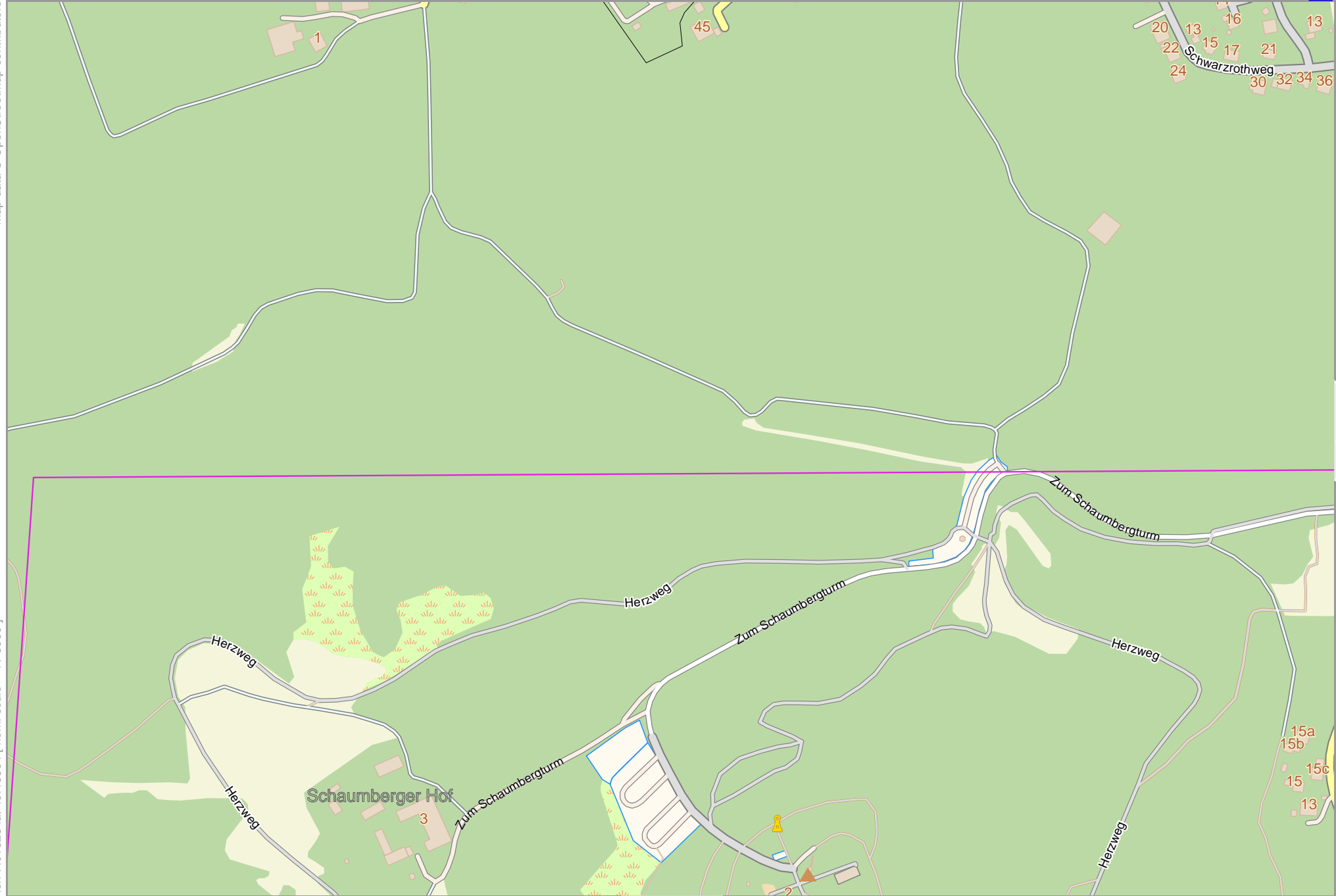
lon 7.01828 lat 49.46986  
[ nom. scale = 1 / 15000 ]

Map data © OpenStreetMap contributors

lon 7.01828 lat 49.48604 [ nom. scale = 1 / 5000 ]

lon 7.03671 lat 49.49413

pdfmap\_20220620\_064507\_Tholey\_7.03670\_49.4819\_425.pdf

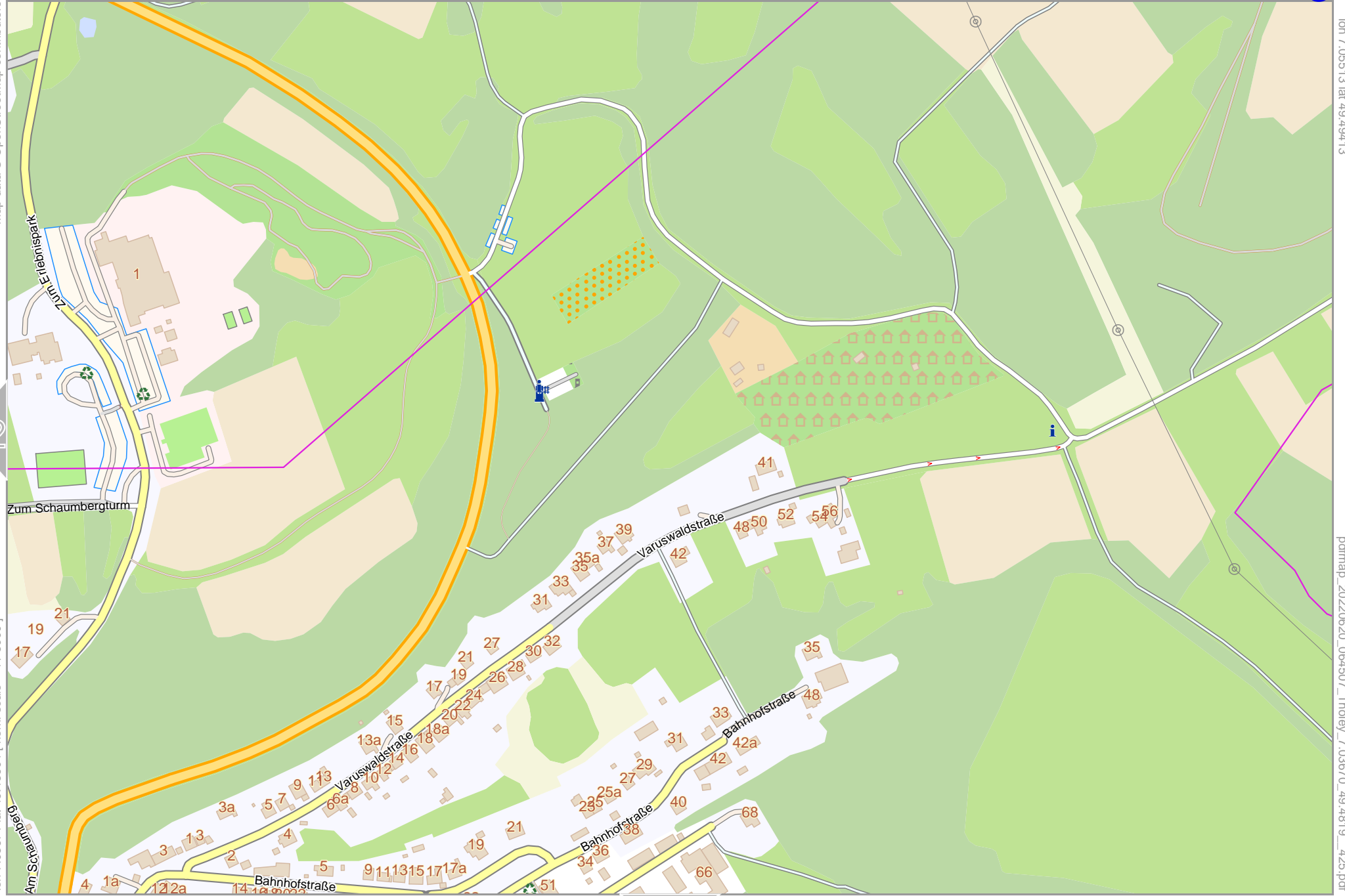


0 100 m 500 m



Map data © OpenStreetMap contributors

lon 7.05513 lat 49.49413



lon 7.03671 lat 49.48604 [ nom. scale = 1 / 5000 ]

pdfmap\_20220620\_064507\_Tholey\_7.03670\_49.4819\_425.pdf

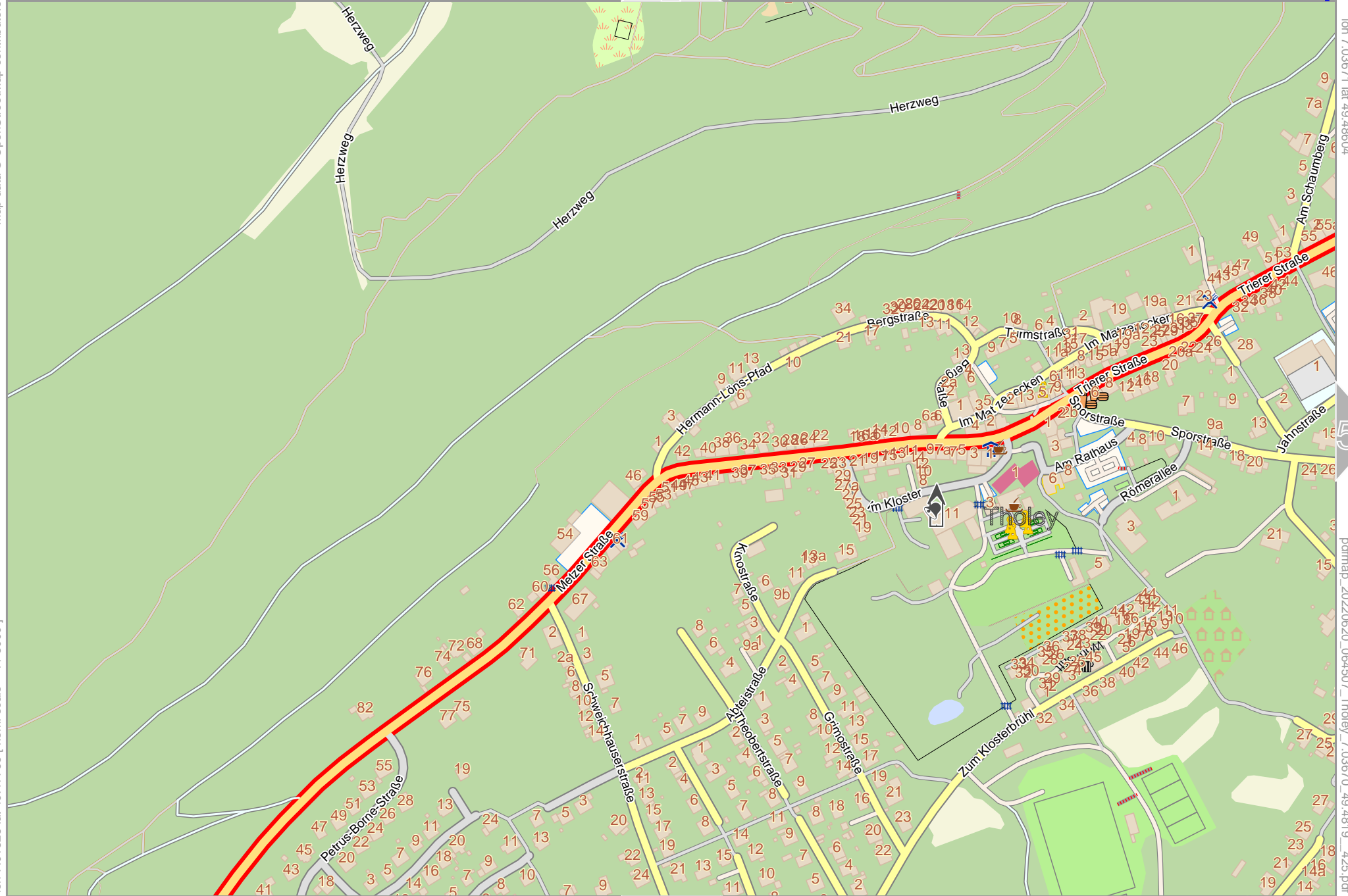


0

100 m

500 m





2

4

5

6

# Tholey

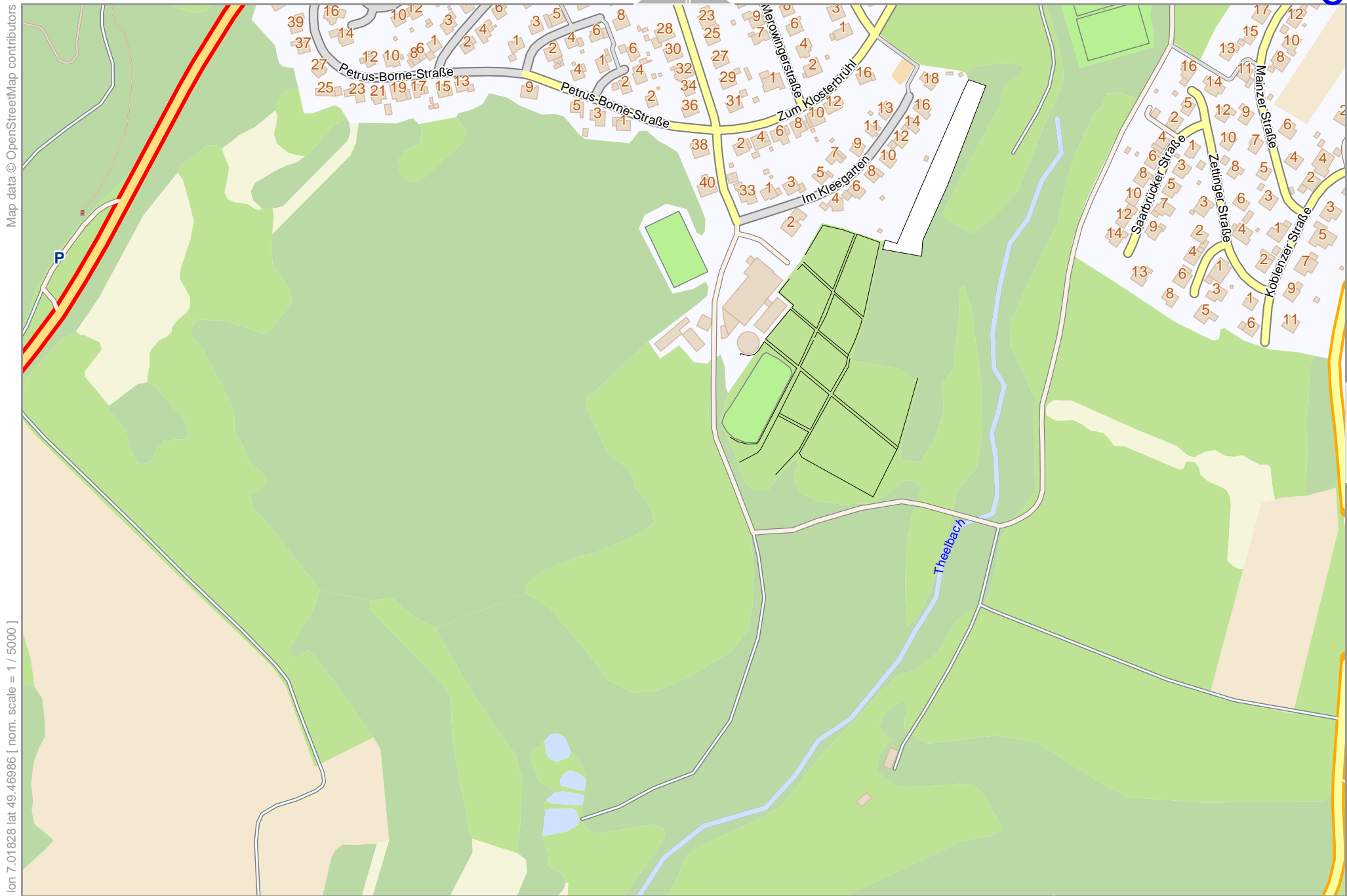
Map data © OpenStreetMap contributors

lon 7.05513 lat 49.48604

lon 7.03671 lat 49.47795 [norm. scale = 1 / 50000]

pdfmap\_20220620\_064507\_Tholey\_7.03670\_49.4819\_425.pdf





Map data © OpenStreetMap contributors

lon 7.01828 lat 49.46986 [ nom. scale = 1 / 5000 ]

lon 7.03671 lat 49.47795

pdfmap\_20220620\_064507\_Tholey\_7.03670\_49.4819\_425.pdf



Map data © OpenStreetMap contributors

lon 7.03671 lat 49.46986 [ nom. scale = 1 / 5000 ]

lon 7.05513 lat 49.47795

pdfmap\_20220620\_064507\_Tholey\_7.03670\_49.4819\_425.pdf



0 100 m 500 m