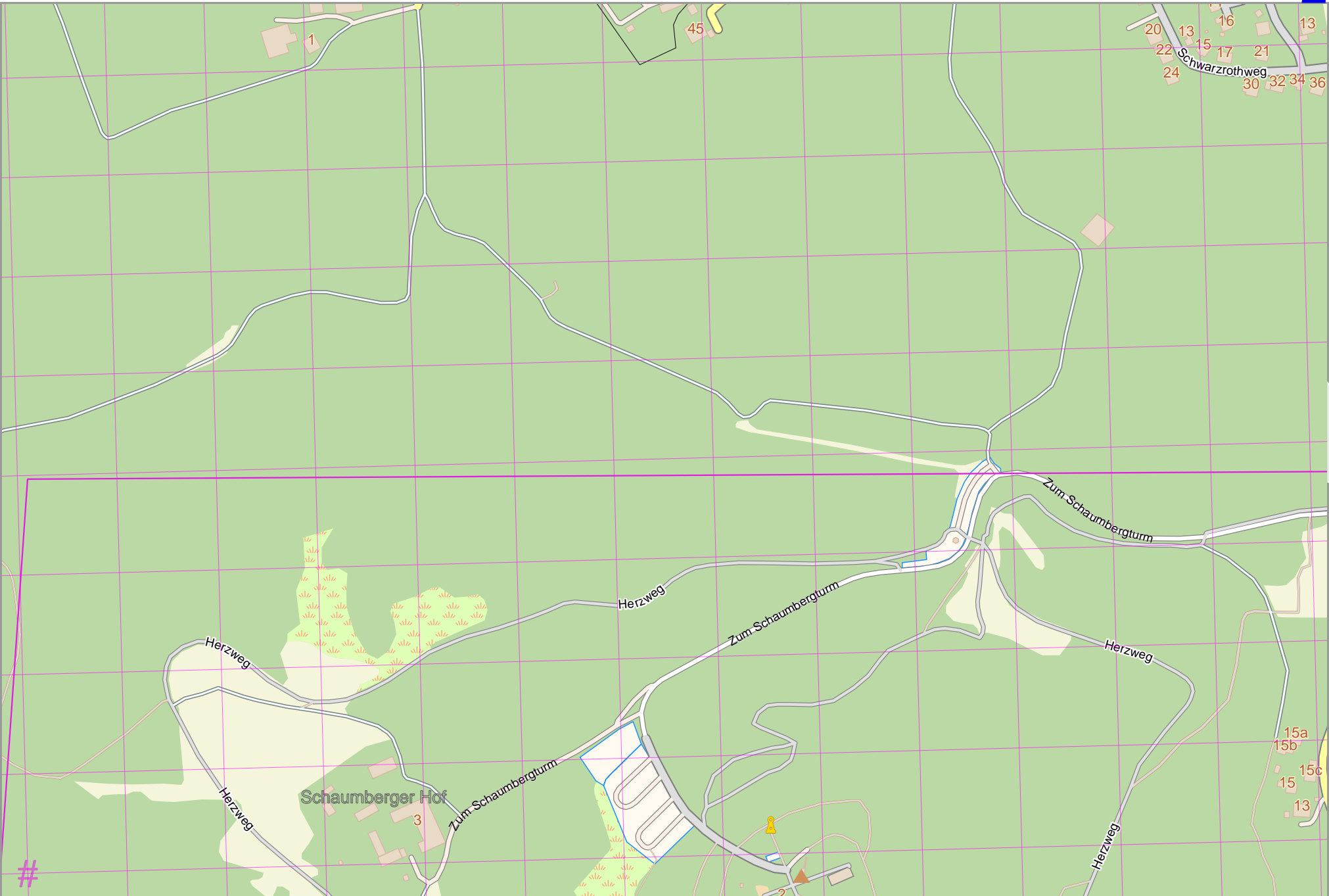


Map data © OpenStreetMap contributors

lon 7.01828 lat 49.48604 [nom. scale = 1 / 5000]



lon 7.03671 lat 49.49413

pdfmap_20220620_064304_Tholey_7.03670_49.4819_617.pdf

UTM: 32 U easting 356.50 km northing 5483.40 km
UTM-Grid-width = 100m

Map data © OpenStreetMap contributors

lon 7.05513 lat 49.49413

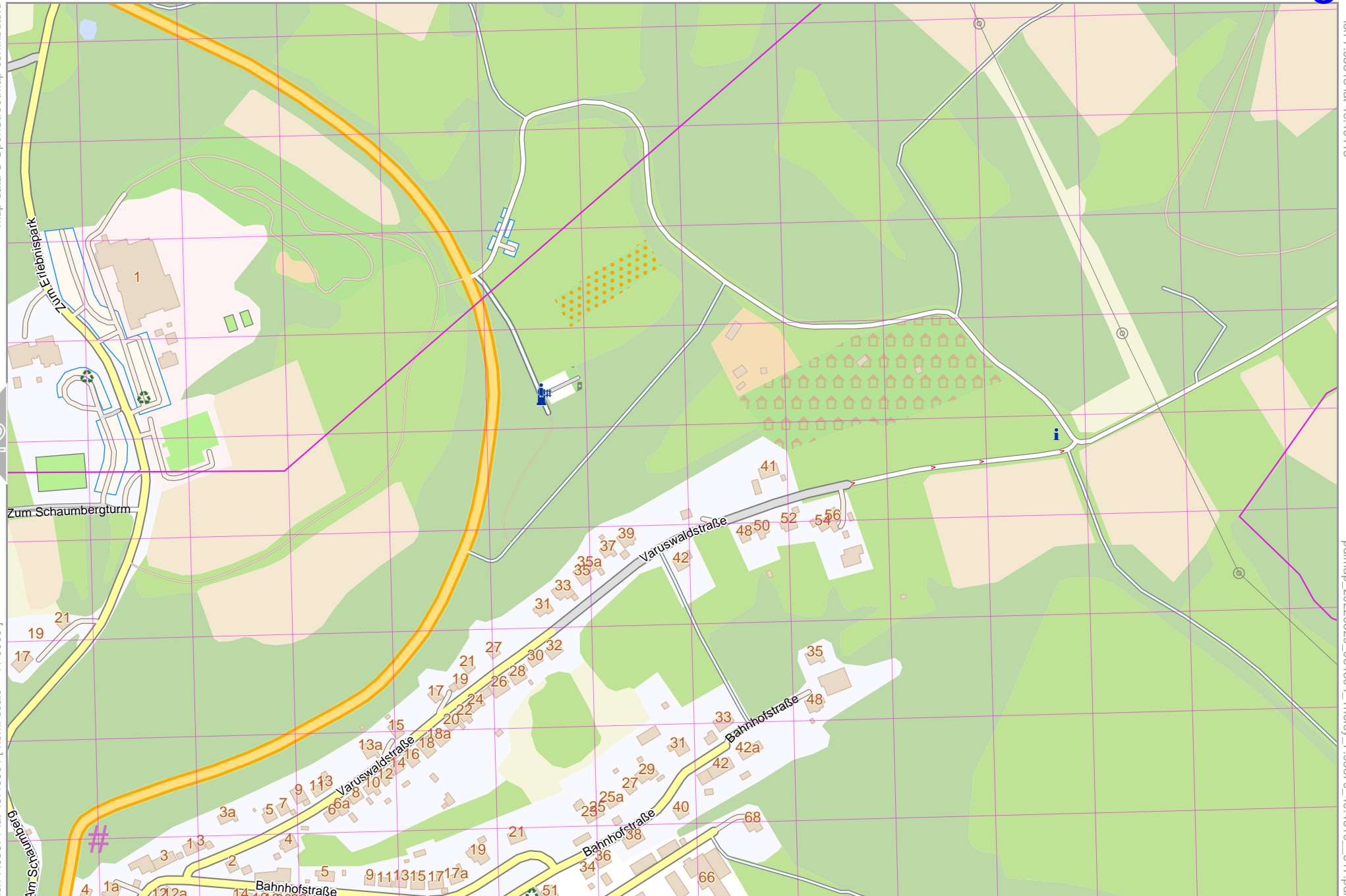
2

lon 7.03671 lat 49.48604 [nom. scale = 1 / 5000]

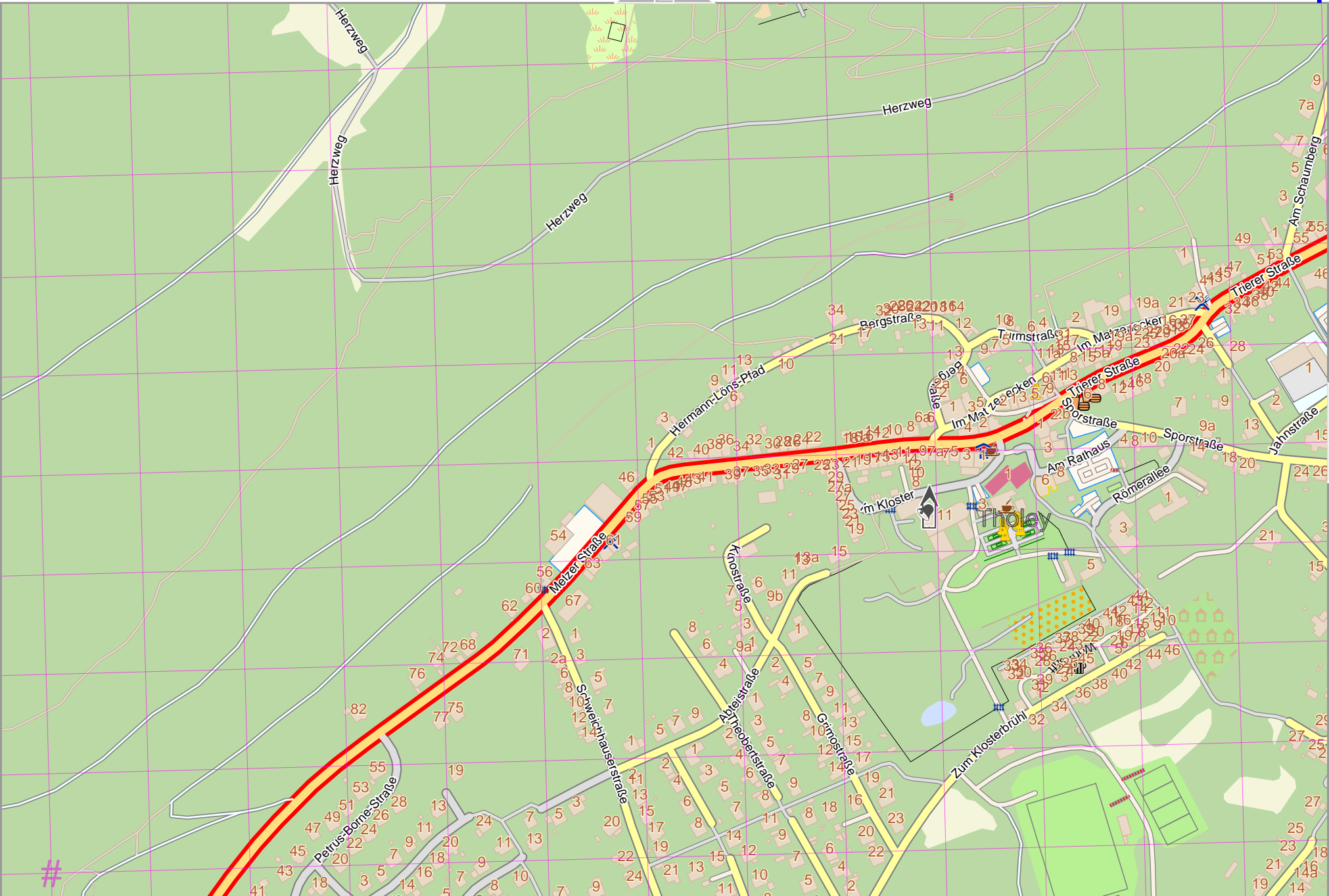
pdfmap_20220620_064304_Tholey_7.03670_49.4819_617.pdf

UTM: 32 U easting 357.90 km northing 5483.40 km

UTM-Grid-width = 100m



5



lon 7.03671 lat 49.48604



pdfmap_20220620_064304_Tholey_7.03670_49.4819_617.pdf



Tholey

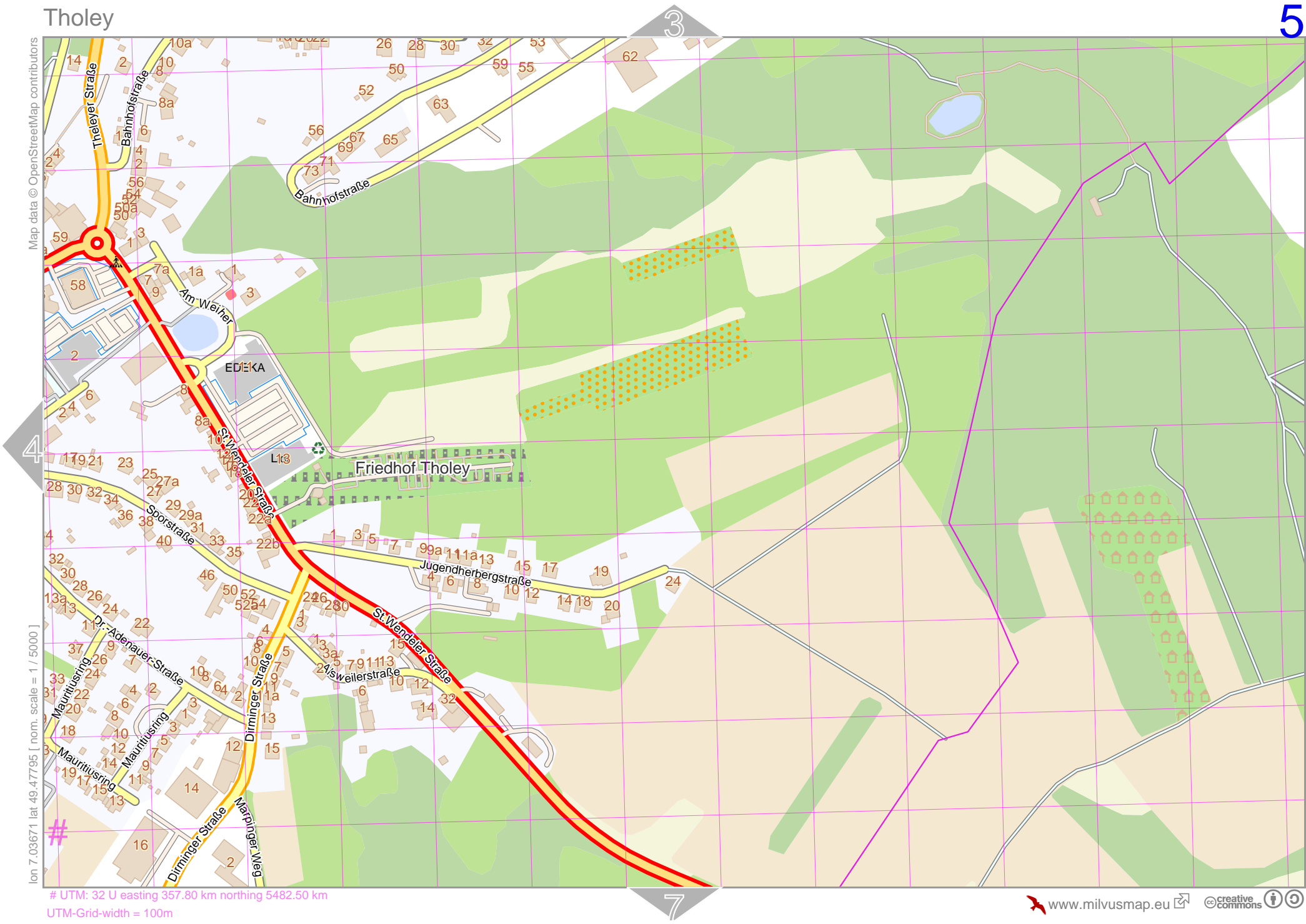
Map data © OpenStreetMap contributors

lon 7.03671 lat 49.47795 [norm. scale = 1 / 5000]

lon 7.05513 lat 49.48604

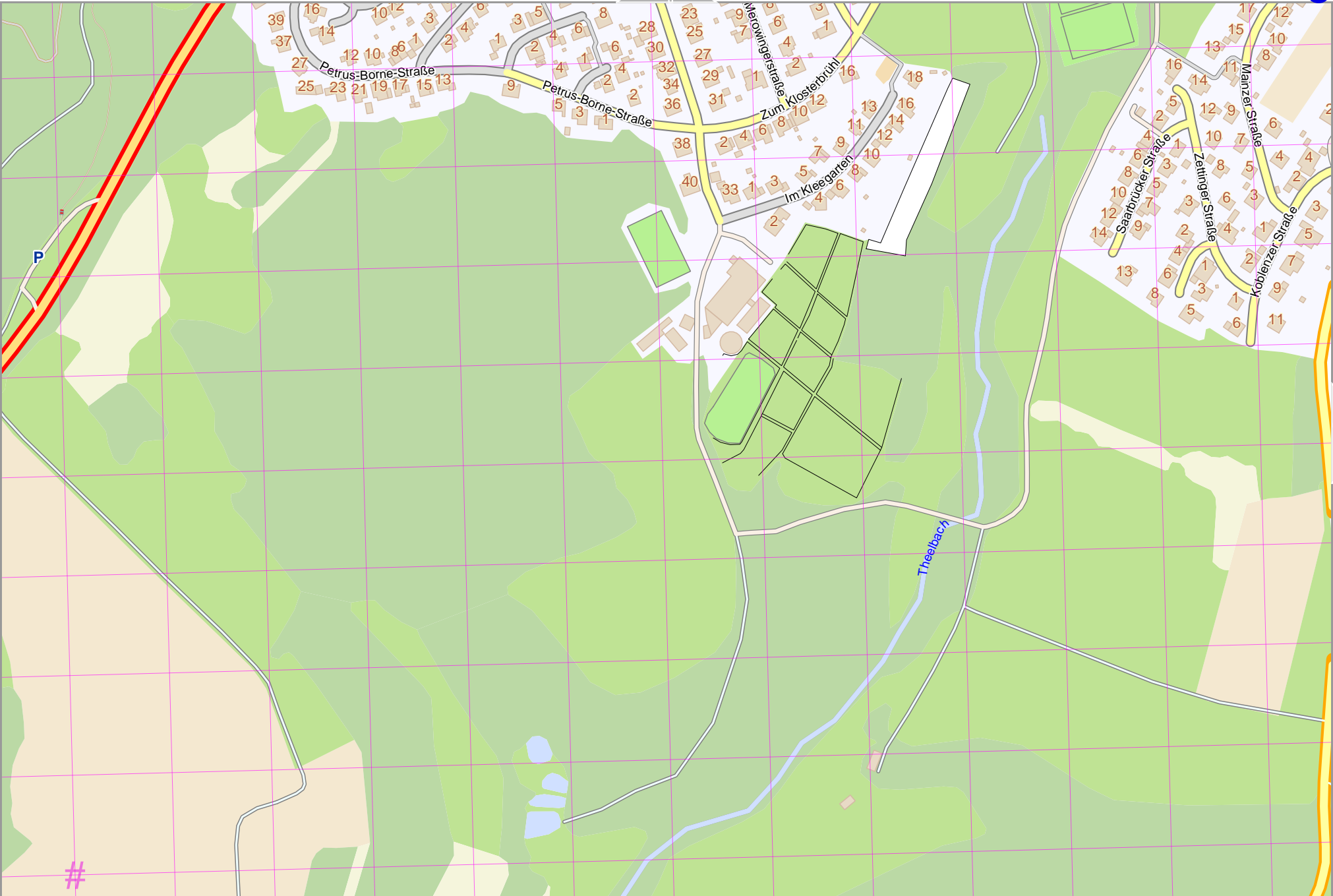
pdfmap_20220620_064304_Tholey_7.03670_49.4819_617.pdf

UTM: 32 U easting 357.80 km northing 5482.50 km
UTM-Grid-width = 100m



Map data © OpenStreetMap contributors

lon 7.01828 lat 49.46986 [nom. scale = 1 / 5000]



lon 7.03671 lat 49.47795

pdfmap_20220620_064304_Tholey_7.03670_49.4819_617.pdf

UTM: 32 U easting 356.50 km northing 5481.60 km
UTM-Grid-width = 100m

Tholey

Map data © OpenStreetMap contributors

lon 7.05513 lat 49.47795

pdfmap_20220620_064304_Tholey_7.03670_49.4819_617.pdf

lon 7.03671 lat 49.46986 [nom. scale = 1 / 5000]

UTM: 32 U easting 357.80 km northing 5481.60 km
UTM-Grid-width = 100m

