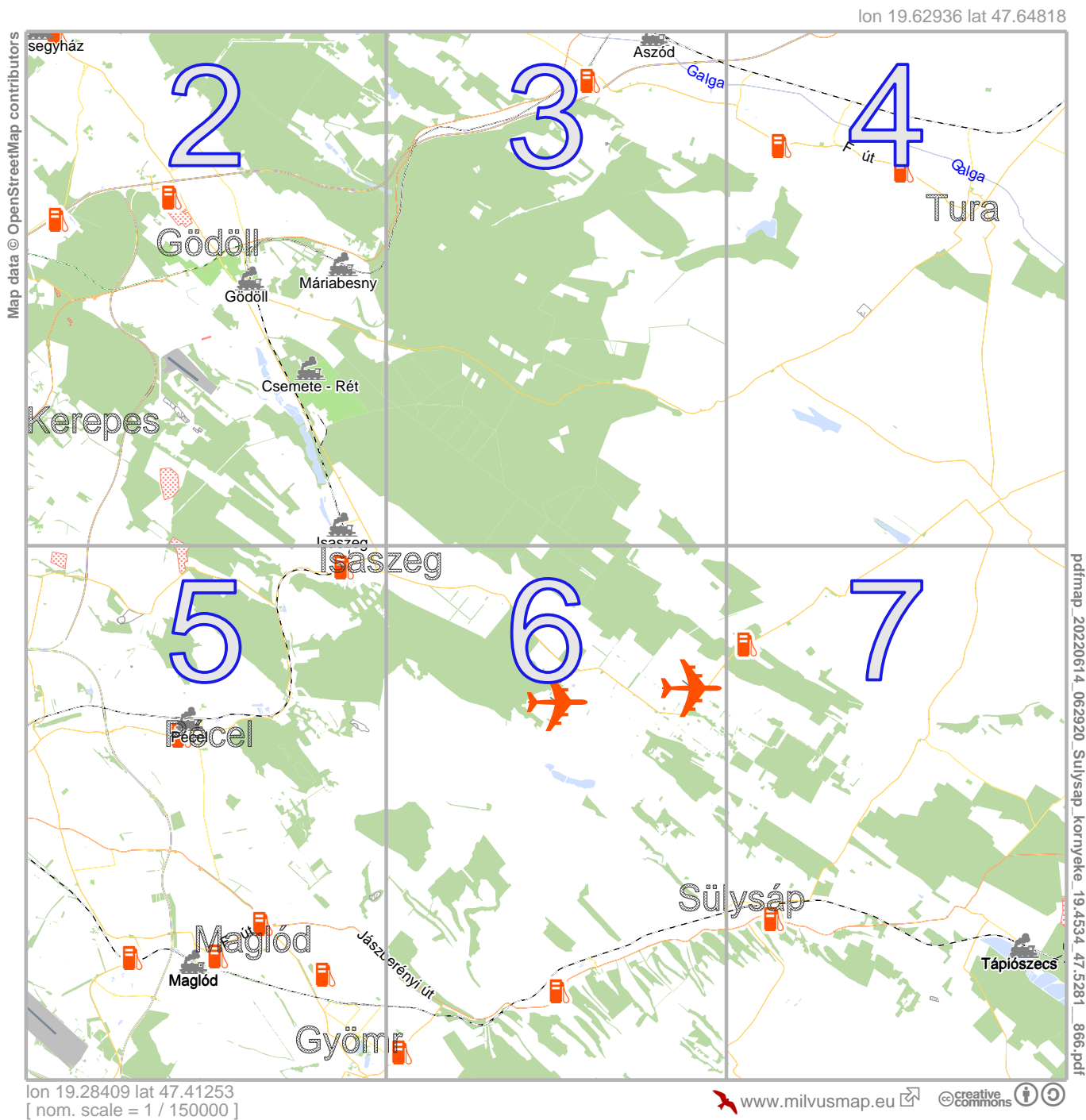


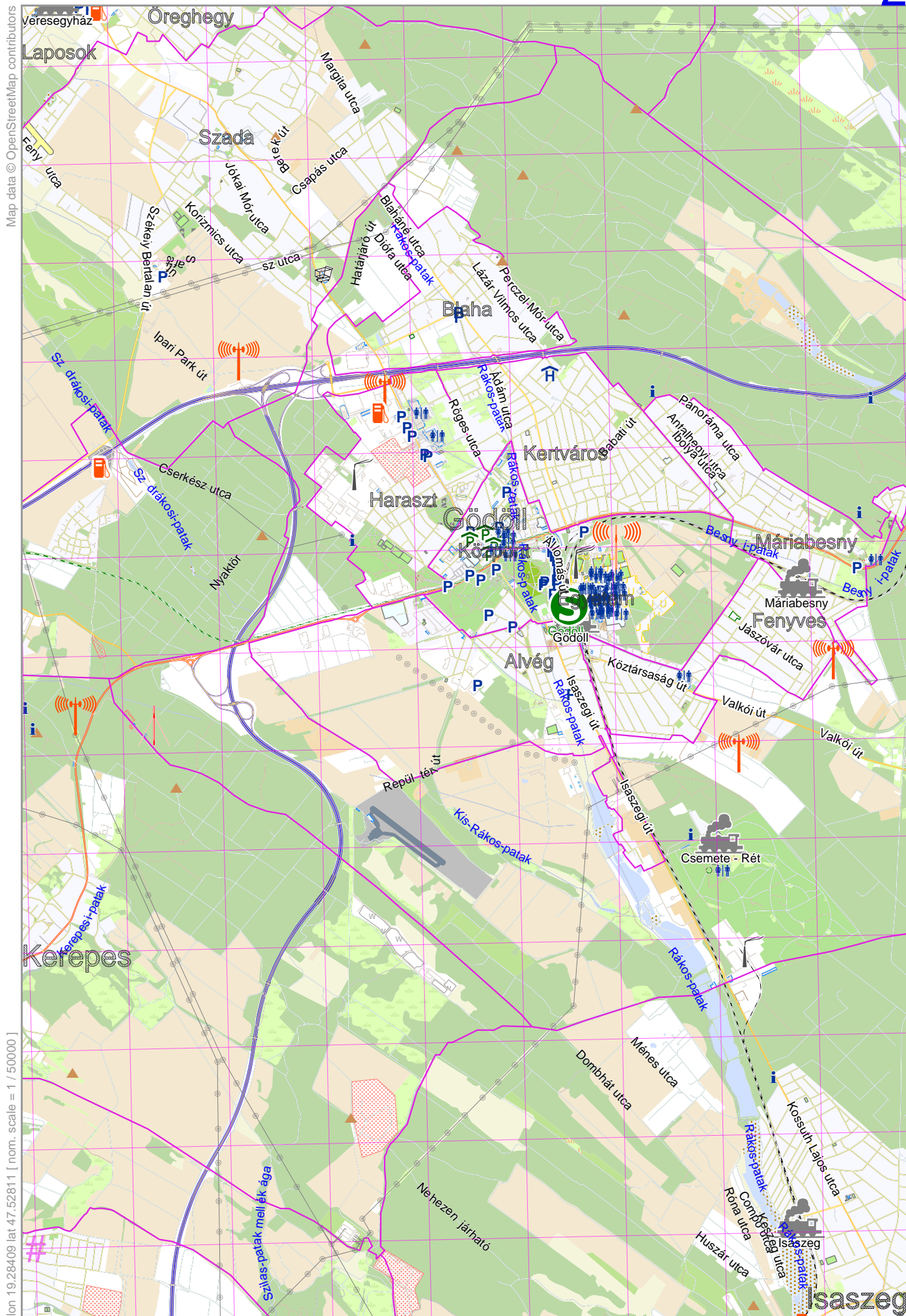
Sülysáp környéke



Sülysáp környéke

Map data © OpenStreetMap contributors

lon 19.403601 lat 47.64818



3

pdfmap_20220614_062920_Sülysap_kornyeku_19.4534_47.5281_866.pdf

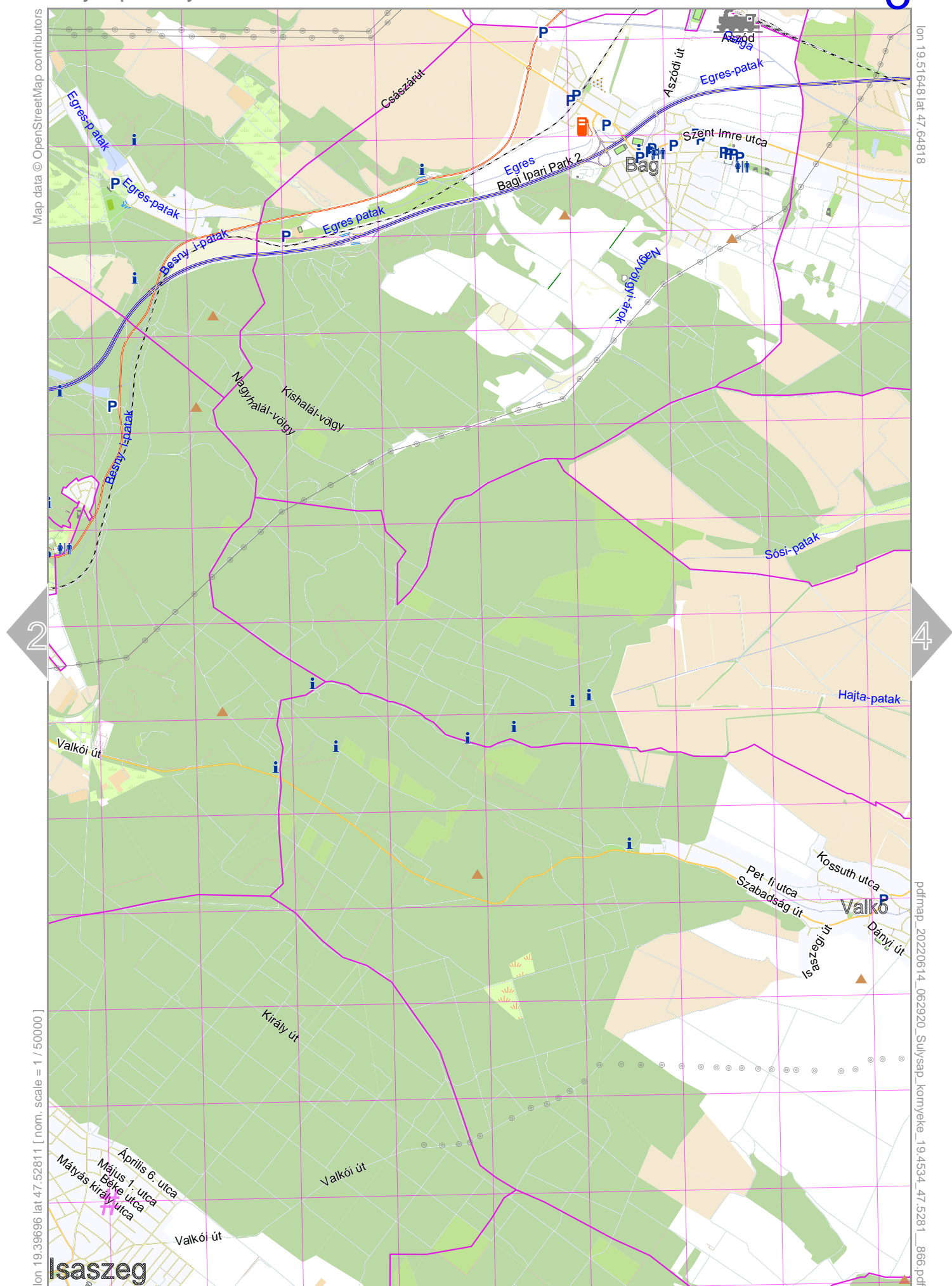
lon 19.28409 lat 47.52811 [nom. scale = 1 / 500000]

UTM: 34 T easting 371.00 km northing 5266.00 km
 UTM-Grid-width = 1000m

Sülysáp környéke

Map data © OpenStreetMap contributors

lon 19.51648 lat 47.64818



potlmap, 20220614, 062920_Sülysáp_környéke_19.4534_47.5281_866.pdf

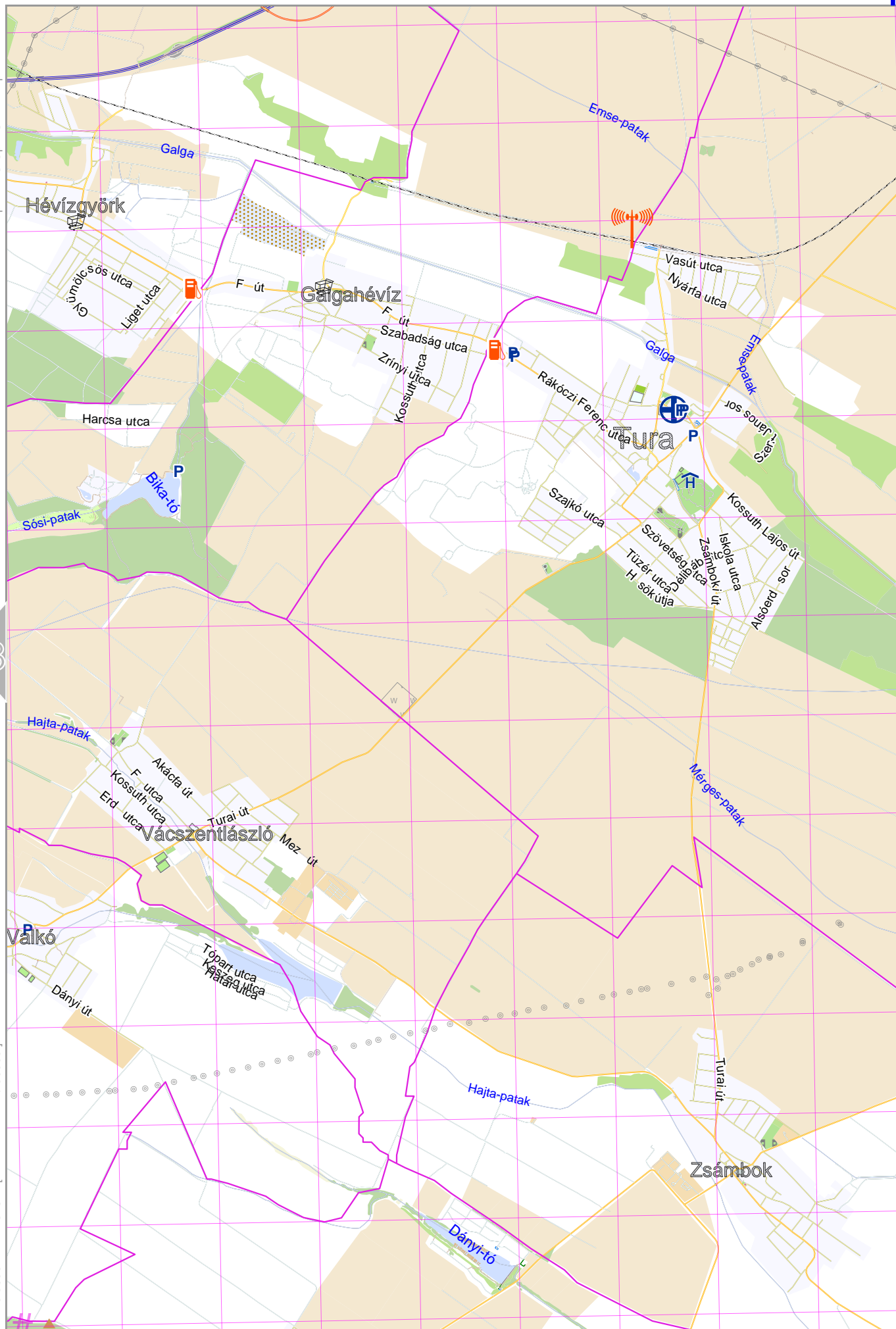
lon 19.39696 lat 47.52811 [nom. scale = 1 / 500000]

UTM: 34 T easting 380.00 km northing 5266.00 km
 UTM-Grid-width = 1000m

Sülysáp környéke

Map data © OpenStreetMap contributors

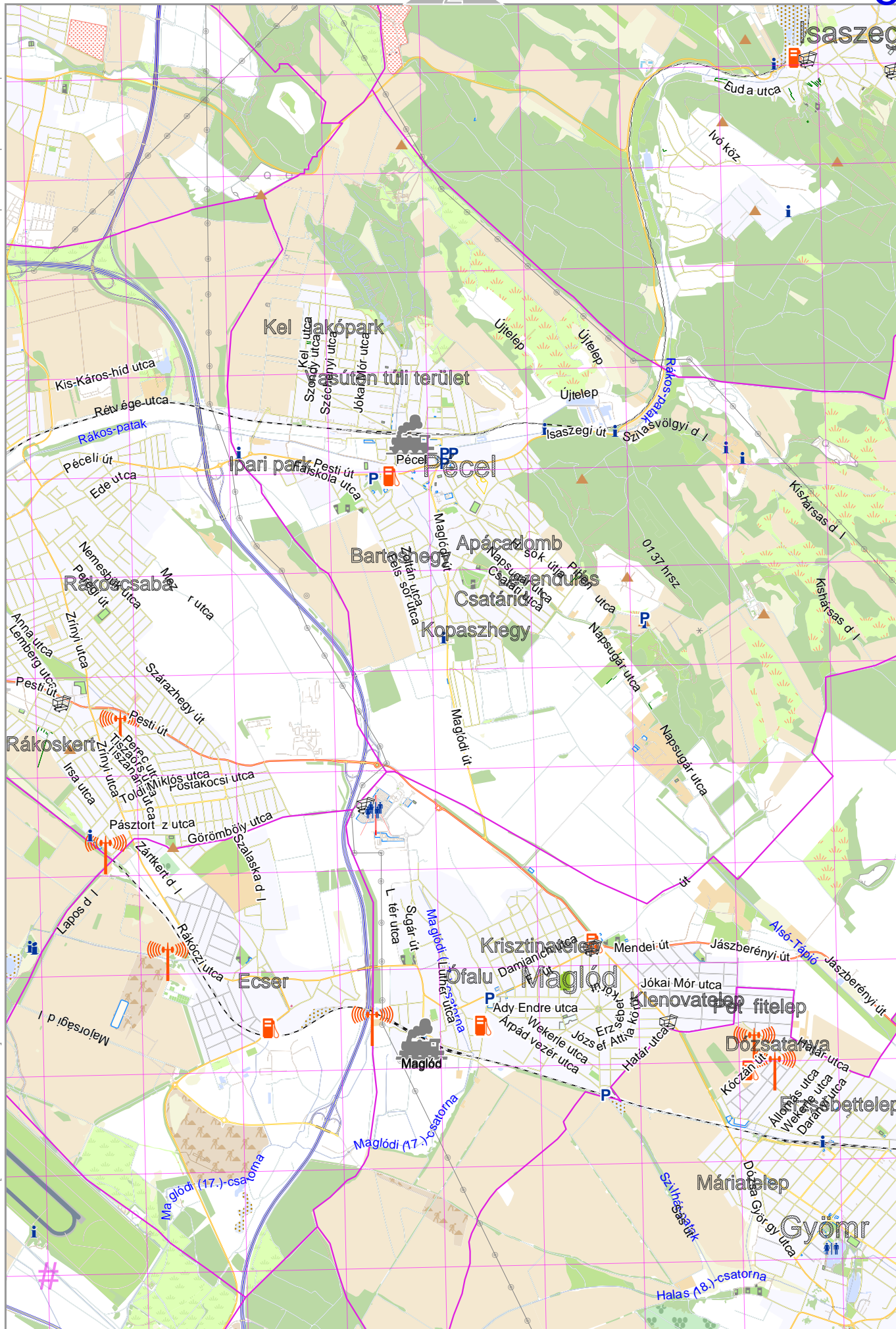
lon 19.62936 lat 47.64818



lon 19.50984 lat 47.52811 [nom. scale = 1 / 500000]

pdfmap_20220614_062920_Sülysap_kornyeku_19.4534_47.5281_866.pdf

UTM: 34 T easting 388.00 km northing 5265.00 km
UTM-Grid-width = 1000m



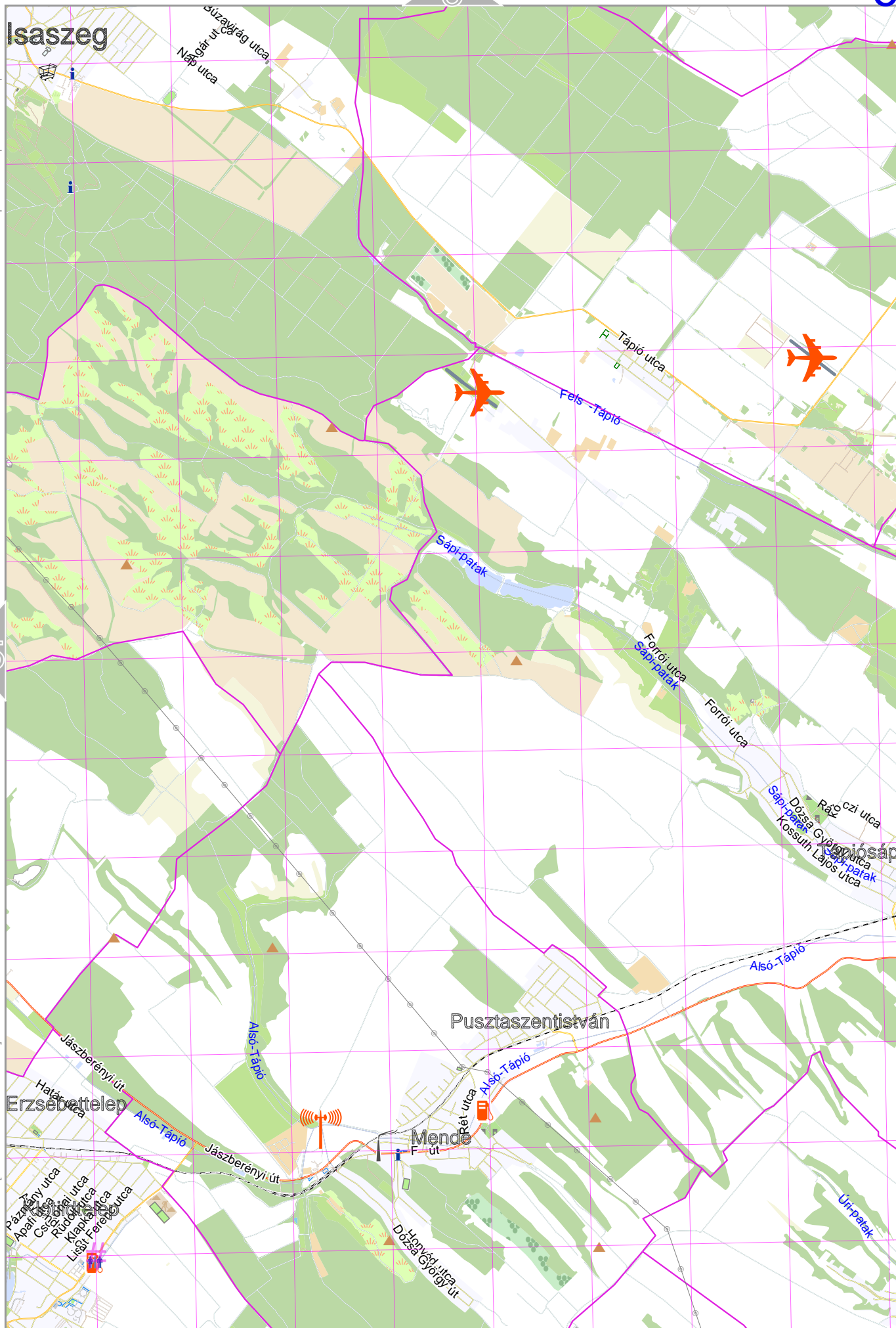
Sülysáp környéke

3

6

Map data © OpenStreetMap contributors

lon 19.51648 lat 47.53261



lon 19.39696 lat 47.41253 [nom. scale = 1 / 50000]

pofmap, 20220614, 062920_Sülysáp környéke_19.4534_47.5281_866.pdf

UTM: 34 T easting 380.00 km northing 5253.00 km

UTM-Grid-width = 1000m

Sülysáp környéke

4

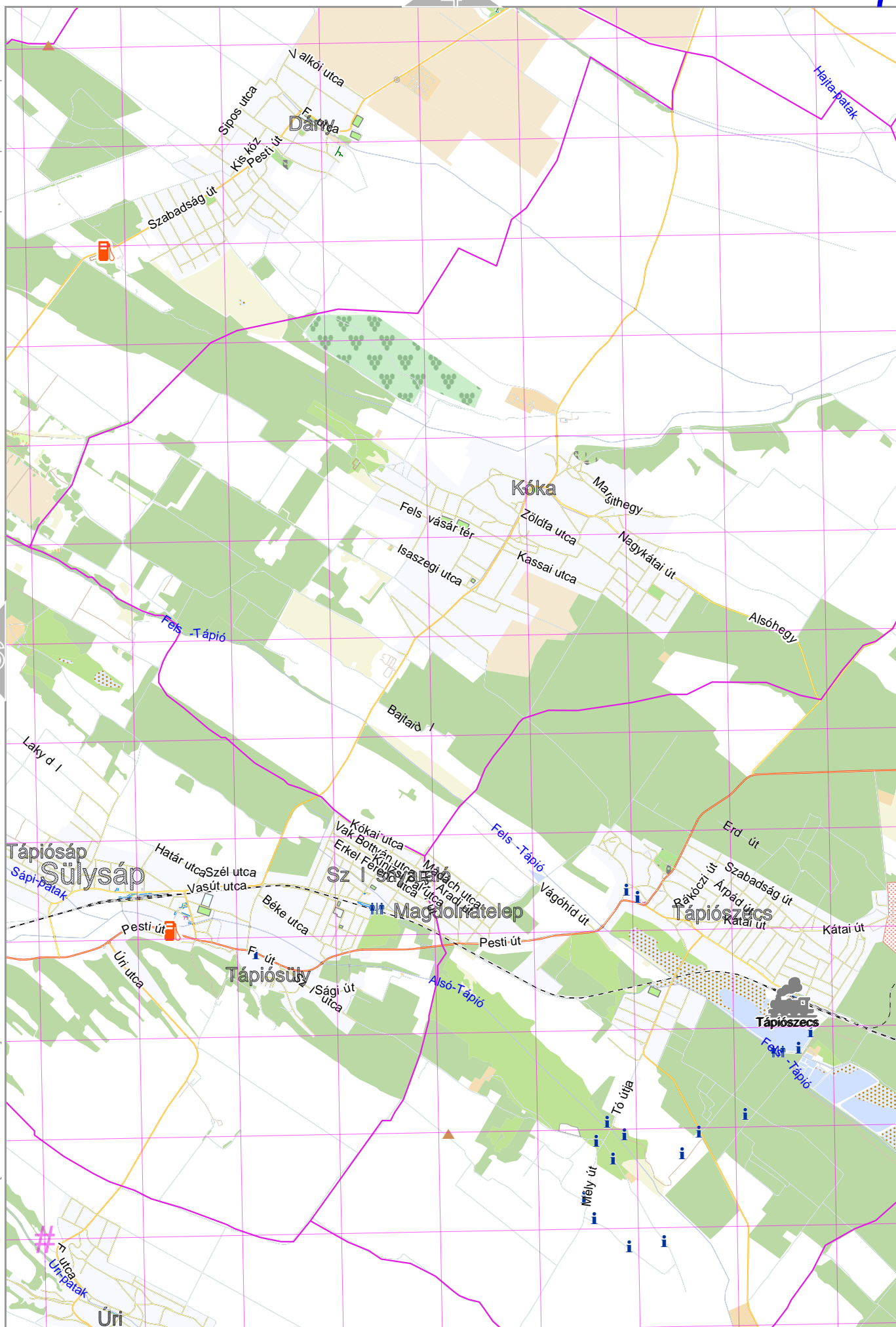
7

Map data © OpenStreetMap contributors

lon 19.62936 lat 47.53261

6

lon 19.50984 lat 47.41253 [nom. scale = 1 / 500000]



pdfmap, 20220614_062920_Sülysáp_környéke_19.4534_47.5281_866.pdf

UTM: 34 T easting 388.00 km northing 5253.00 km

UTM-Grid-width = 1000m