

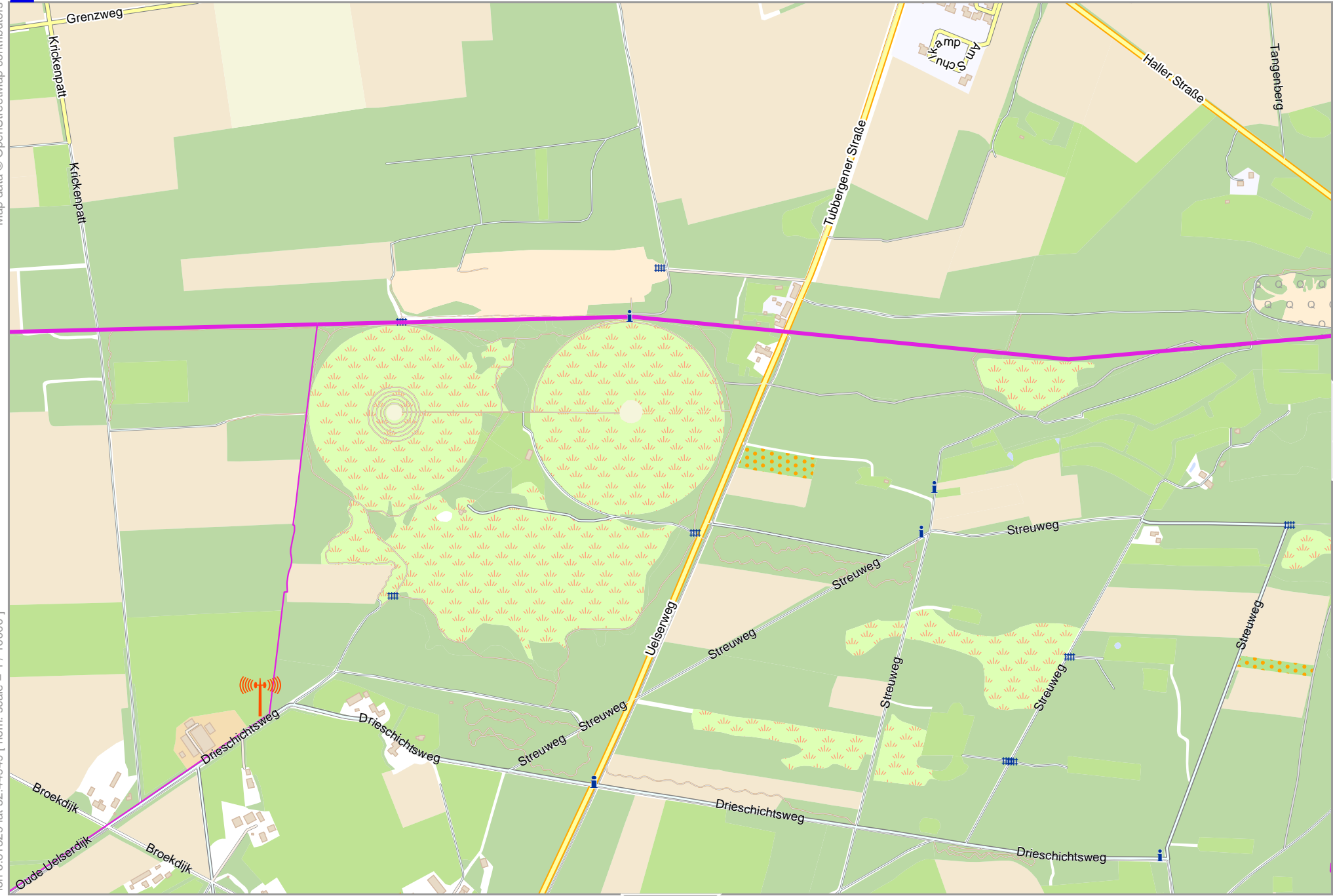
Map data © OpenStreetMap contributors

lon 6.85255 lat 52.46566

lon 6.81329 lat 52.44949 [nom. scale = 1 / 10000]

3

20220610_121036_Springendal_1_10_000_6.85998_52.4418_709.pdf



0 100 m 1000 m

5

Map data © OpenStreetMap contributors

lon 6.89035 lat 52.46566

2

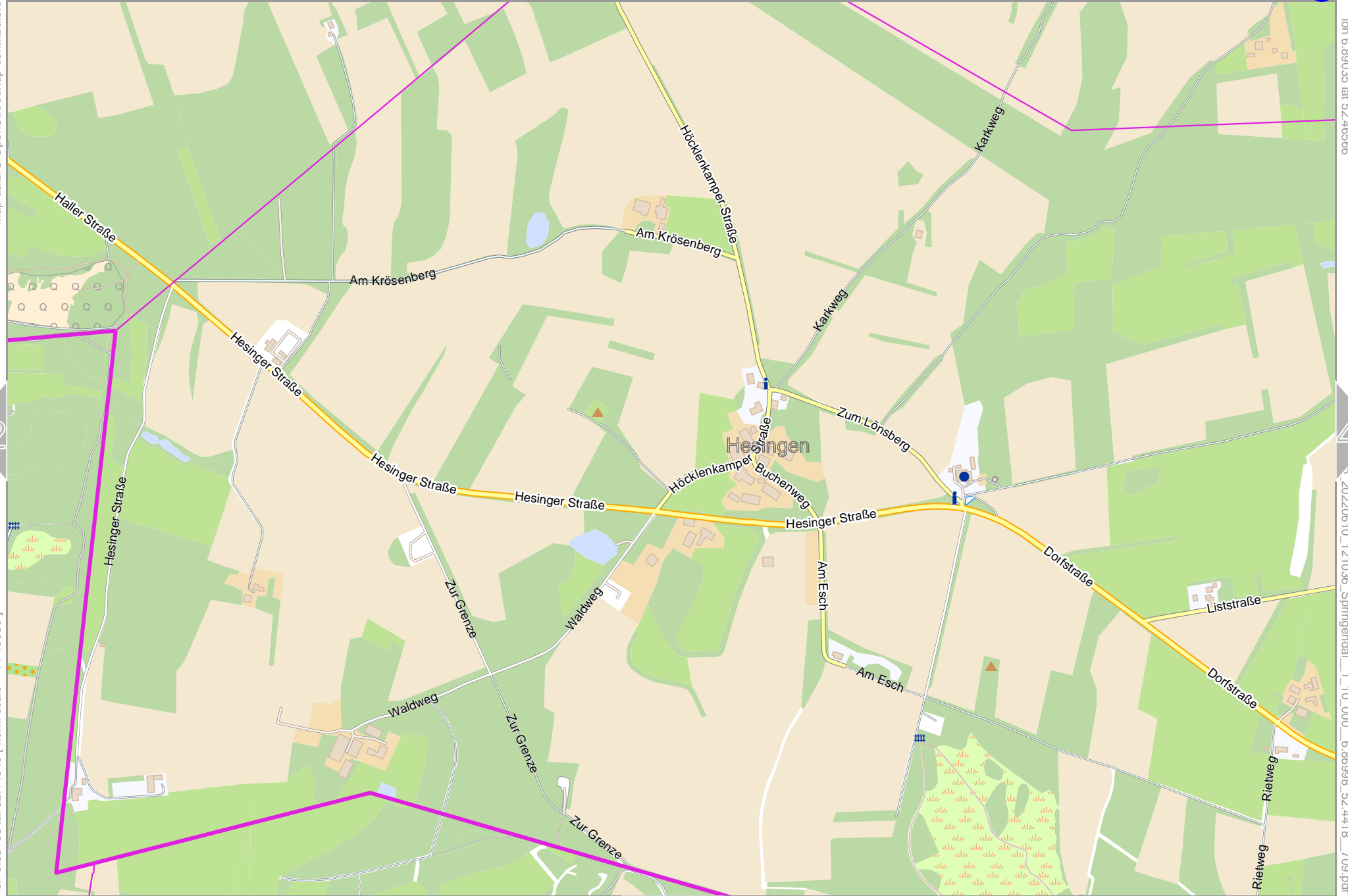
4

lon 6.85108 lat 52.44949 [nom. scale = 1 / 10000]

20220610_121036_Springendal_1_10_000_6.86998_52.4418_709.pdf

0 100 m 1000 m

6



Map data © OpenStreetMap contributors

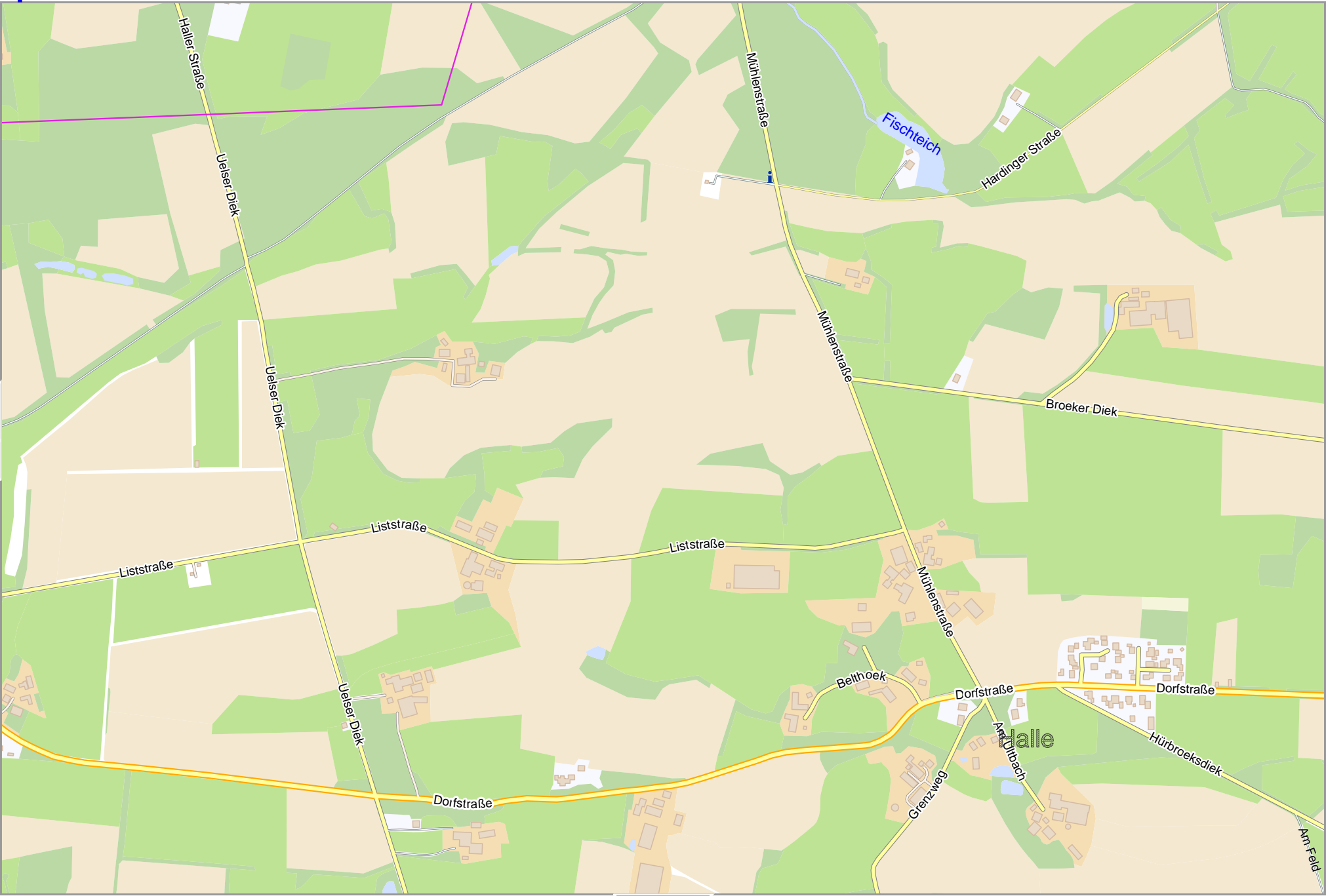
lon 6.92814 lat 52.46566

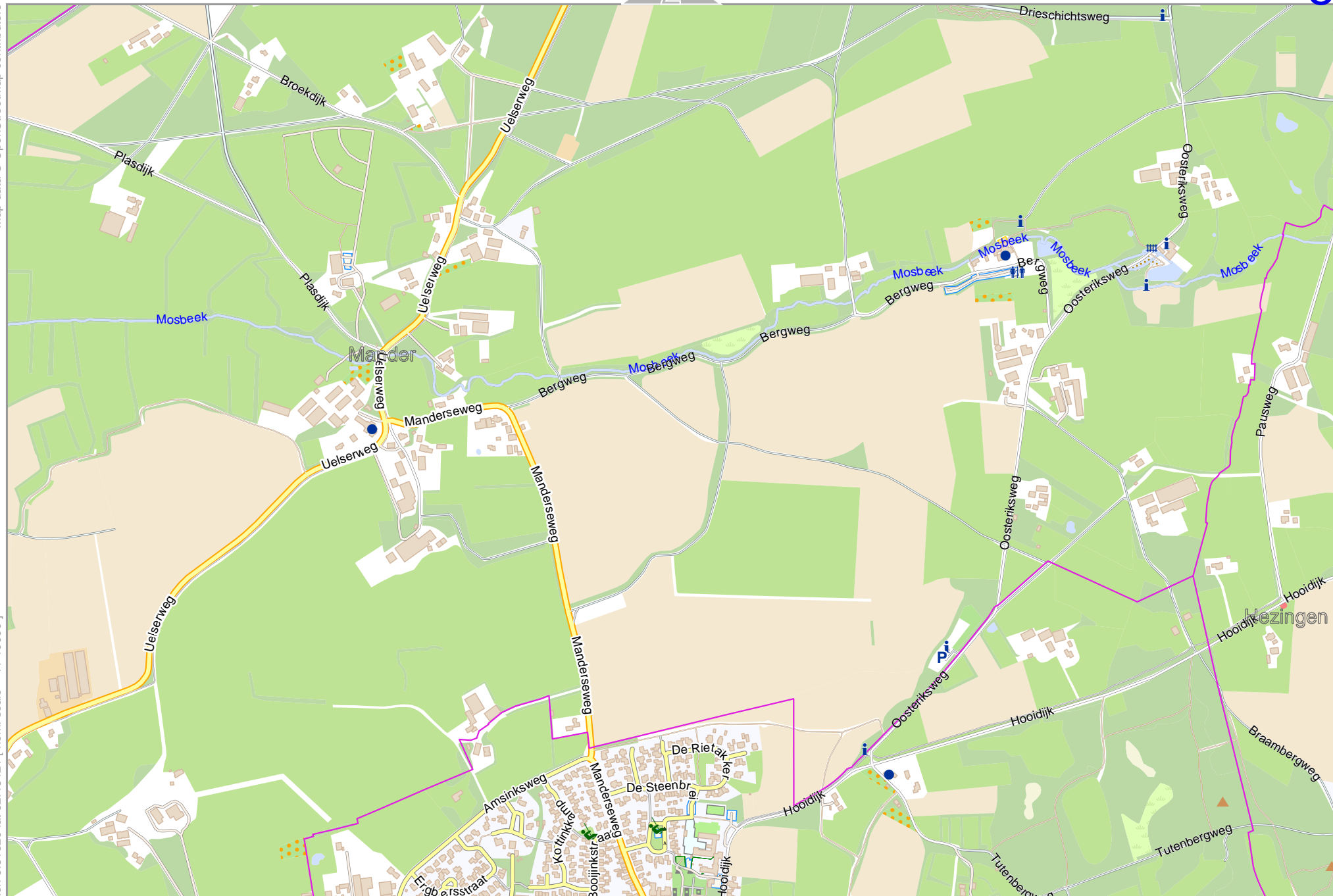
pdfmap_20220610_121036_Springendal_1_10_000_6.86998_52.4418_709.pdf

lon 6.88888 lat 52.44949 [norm. scale = 1 / 10000]



0 100 m 1000 m



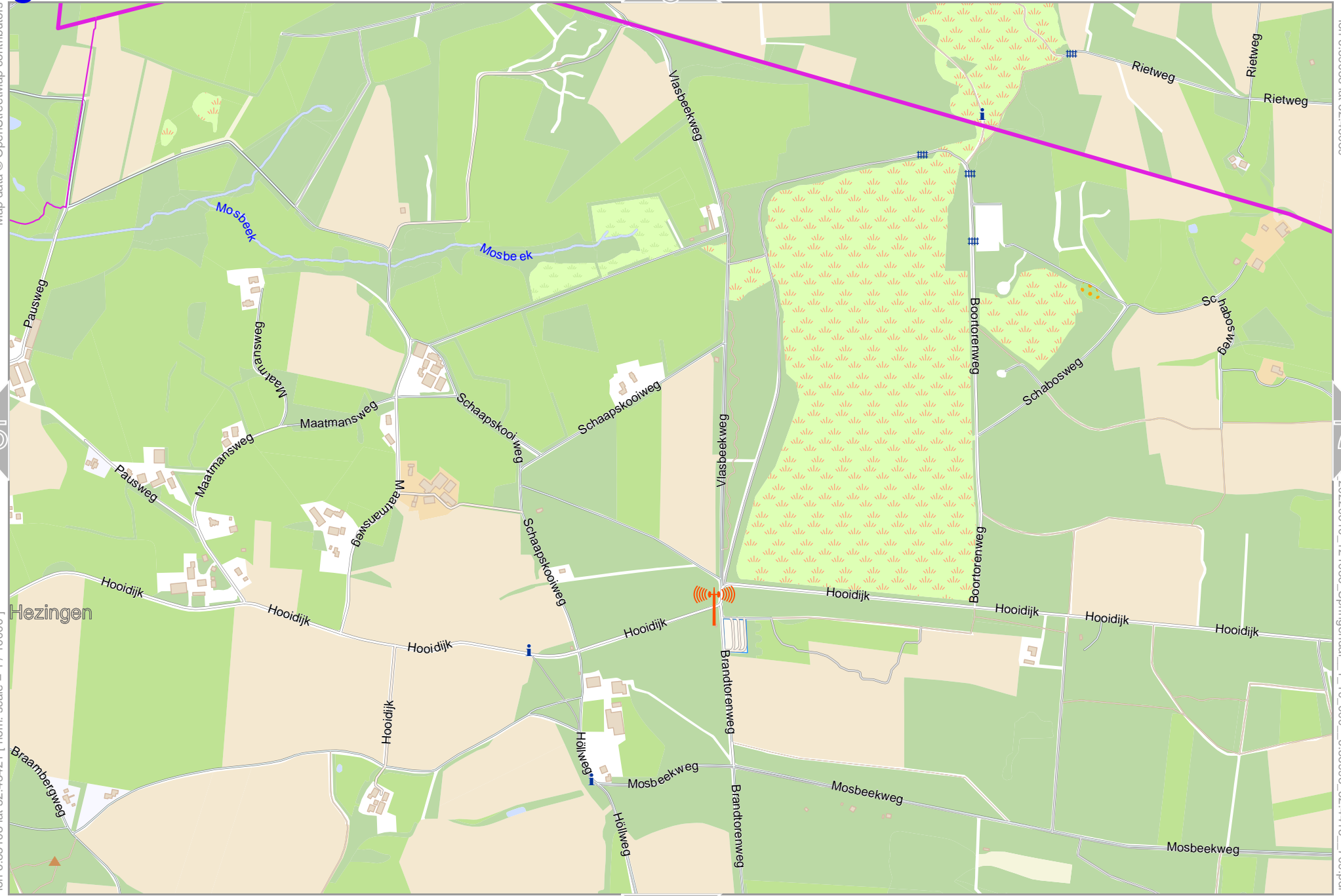


Map data © OpenStreetMap contributors

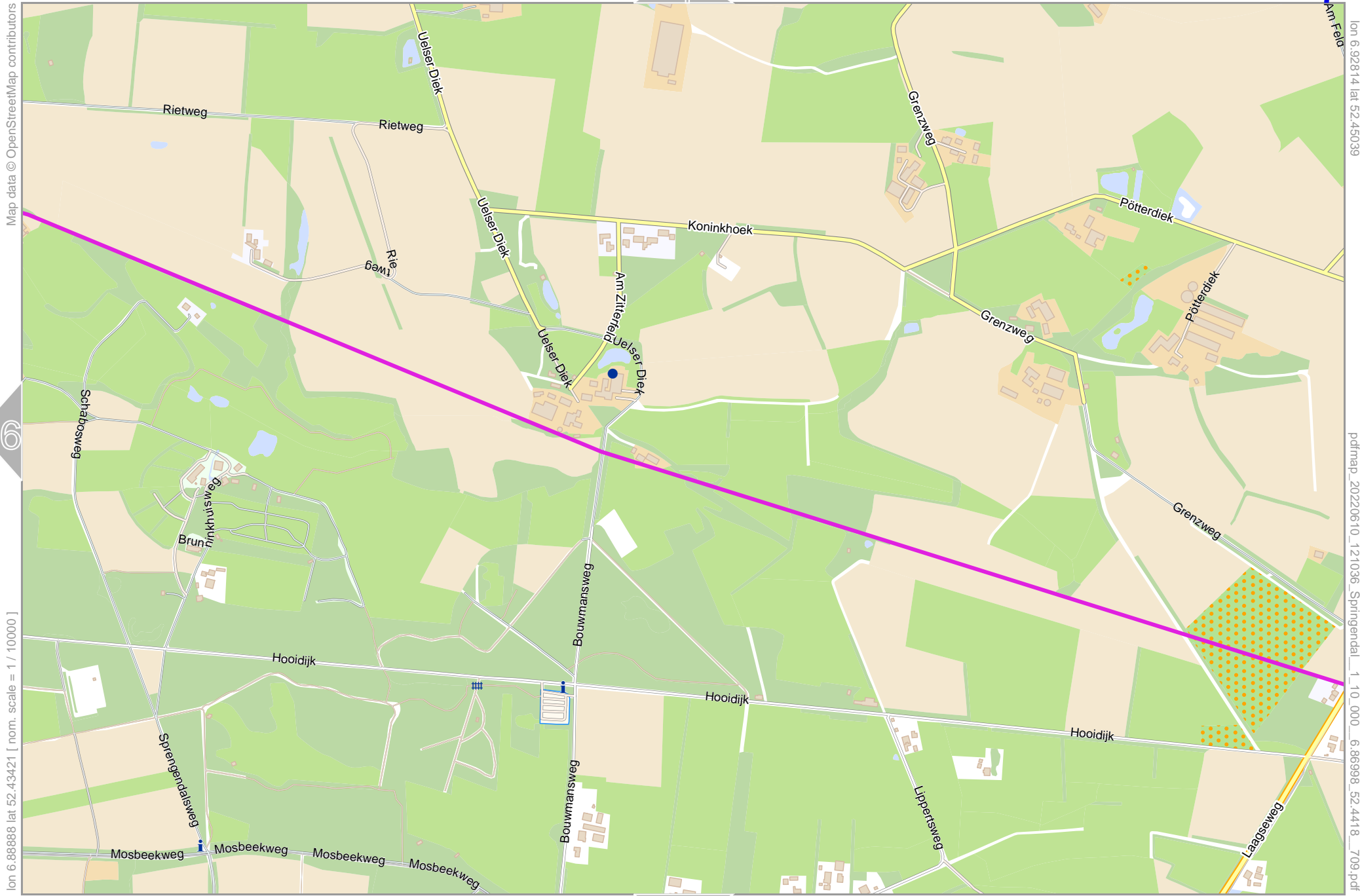
lon 6.89035 lat 52.45039

lon 6.85108 lat 52.43421 [nom. scale = 1 / 10000

20220610_121036_Springendal_1_10_000_6.86998_52.4418_709.pdf



Springendal (1:10.000)



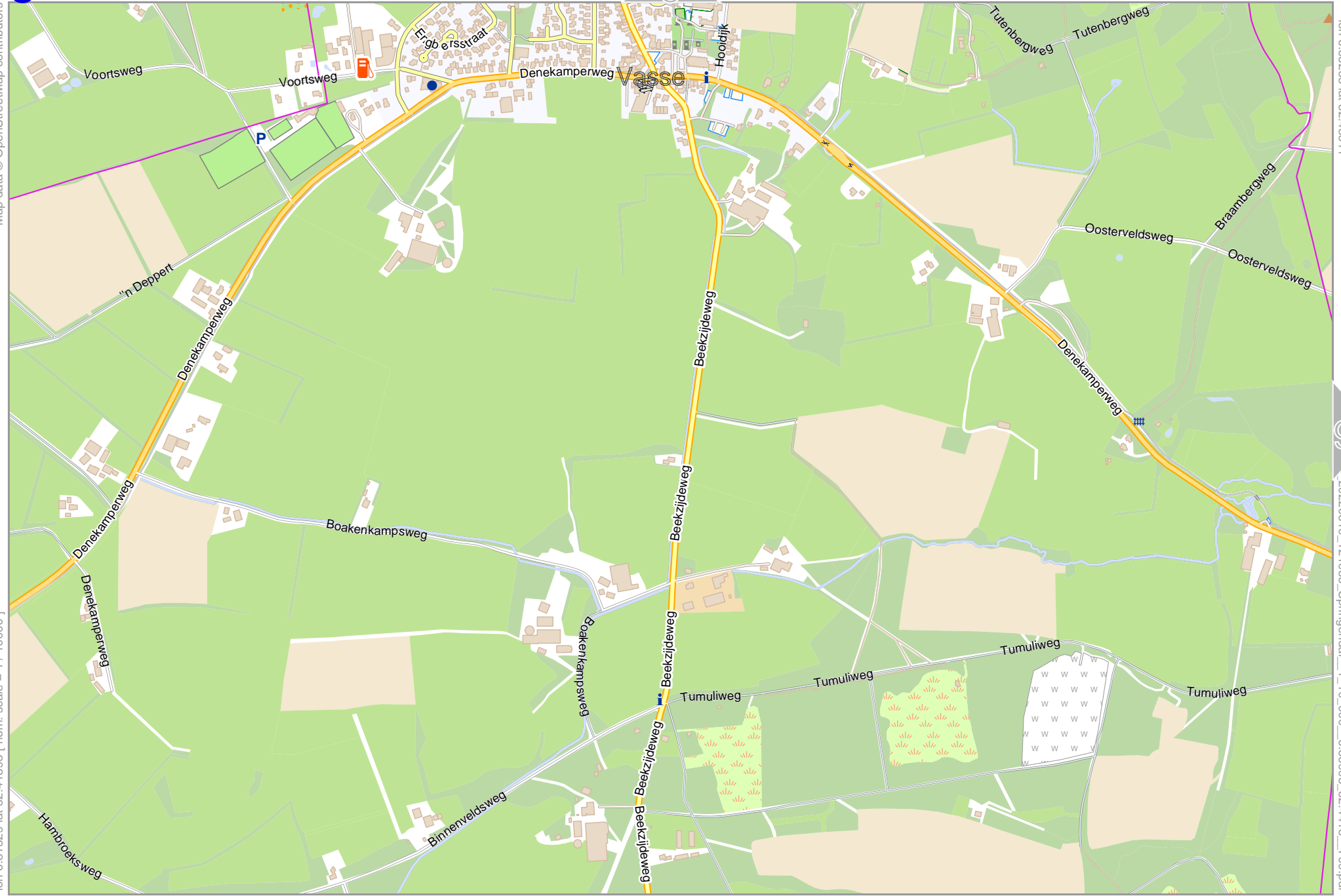
Map data © OpenStreetMap contributors

lon 6.88888 lat 52.43421 [nom. scale = 1 / 10000]

lon 6.92814 lat 52.45039

pdfmap_20220610_121036_Springendal_1_10_000_6.86998_52.4418_709.pdf

0 100 m 1000 m



Springendal (1:10.000)



Map data © OpenStreetMap contributors

lon 6.85108 lat 52.41893 [nom. scale = 1 / 10000]

lon 6.89035 lat 52.43511

20220610_121036_Springendal_1_10_000_6.86998_52.4418_709.pdf

0 100 m 1000 m

Map data © OpenStreetMap contributors

lon 6.88888 lat 52.41893 [nom. scale = 1 / 10000]

lon 6.92814 lat 52.43511

pdfmap_20220610_121036_Springendal_1_10_000_6.86998_52.4418_709.pdf

