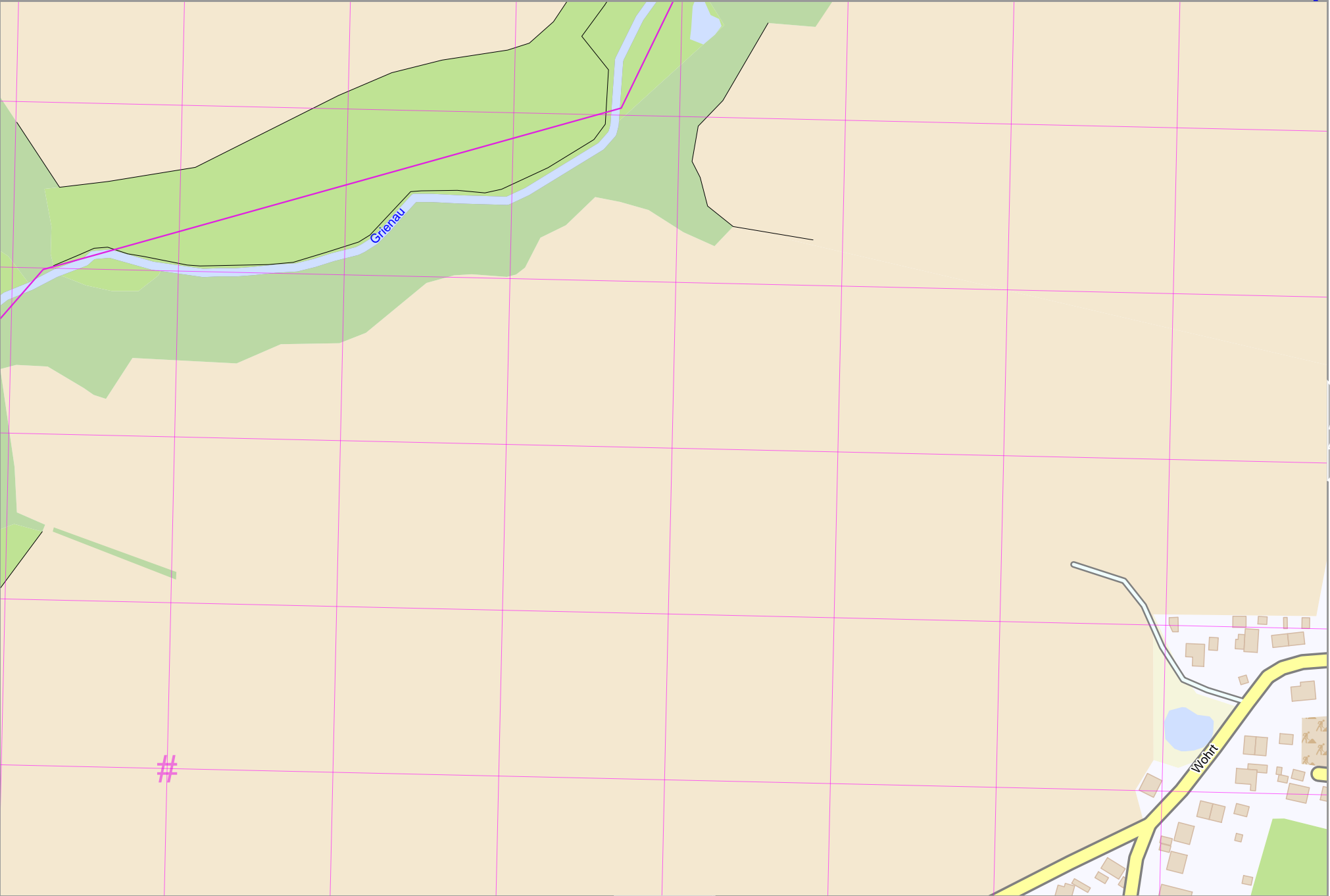


Map data © OpenStreetMap contributors

lon 10.60403 lat 53.81670 [nom. scale = 1 / 3000]



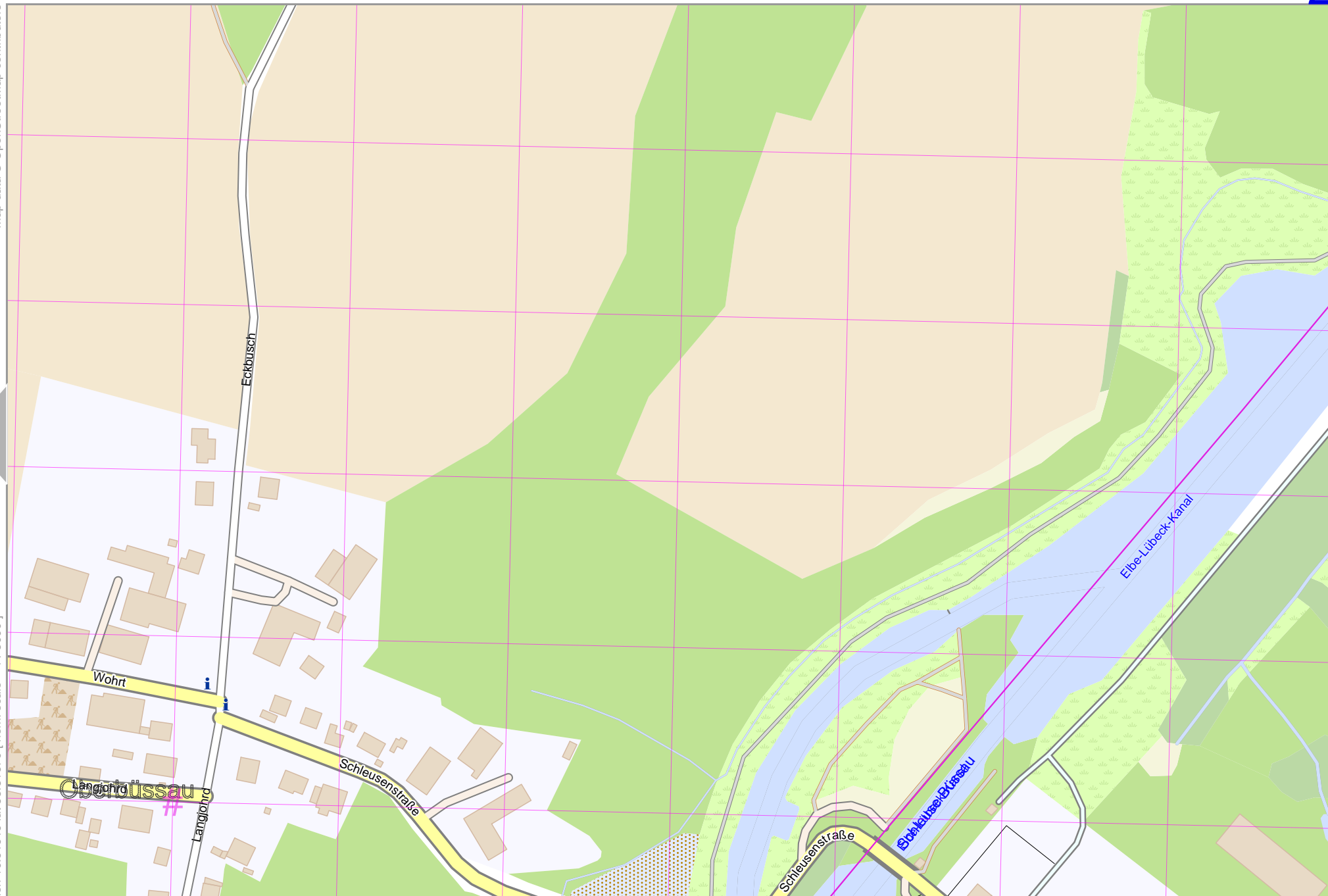
lon 10.61619 lat 53.82155

slfmap_20220609_113605_büssau13000_4xa4_10.6161_53.8166_896.pdf

UTM: 32 U easting 605.70 km northing 5964.40 km
UTM-Grid-width = 100m

Map data © OpenStreetMap contributors

lon 10.61619 | lat 53.81670 [nom. scale = 1 / 3000]

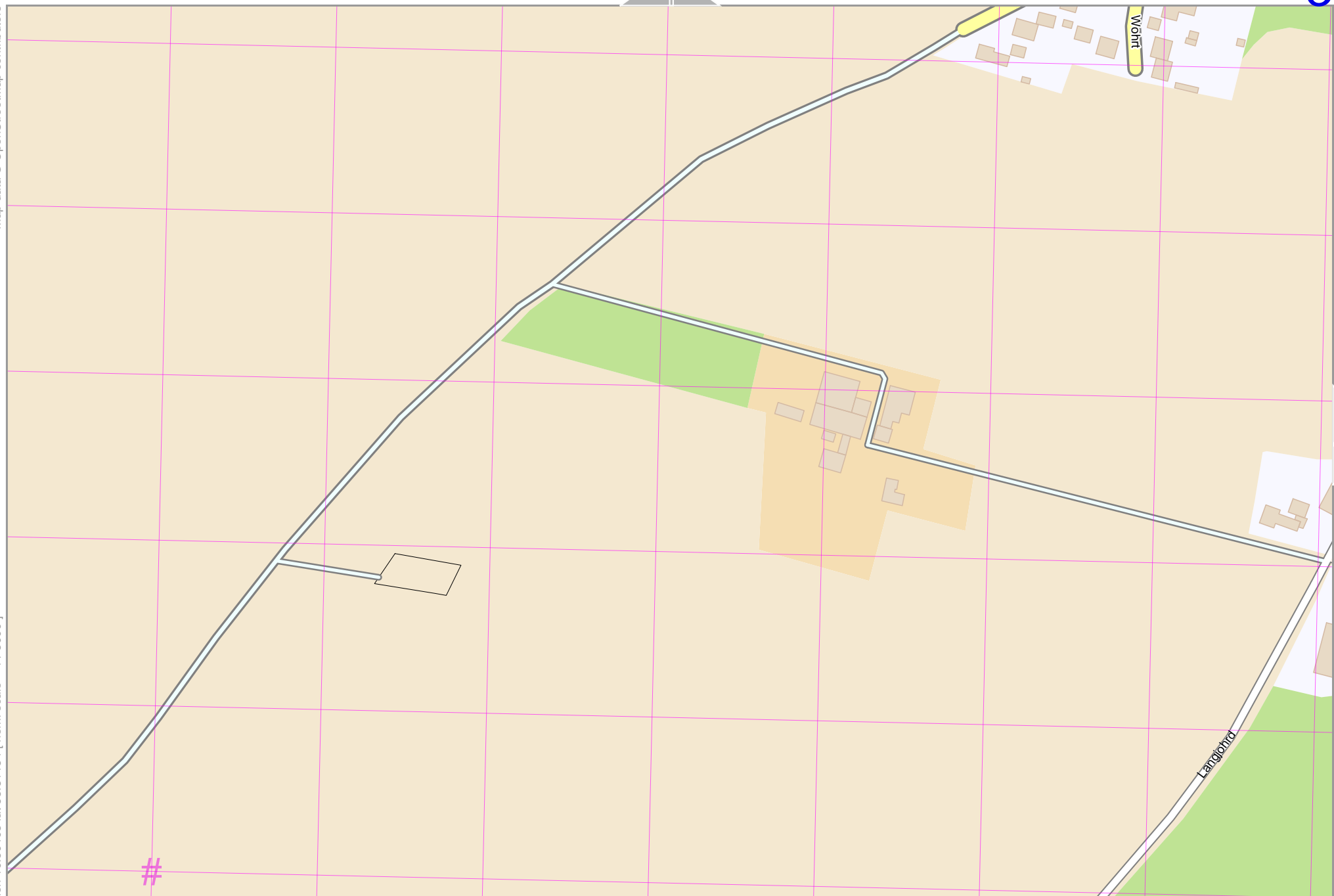


UTM: 32 U easting 606.50 km northing 5964.40 km
UTM-Grid-width = 100m

Map data © OpenStreetMap contributors

lon 10.60403 lat 53.81184 [nom. scale = 1 / 3000]

UTM: 32 U easting 605.70 km northing 5963.80 km
UTM-Grid-width = 100m

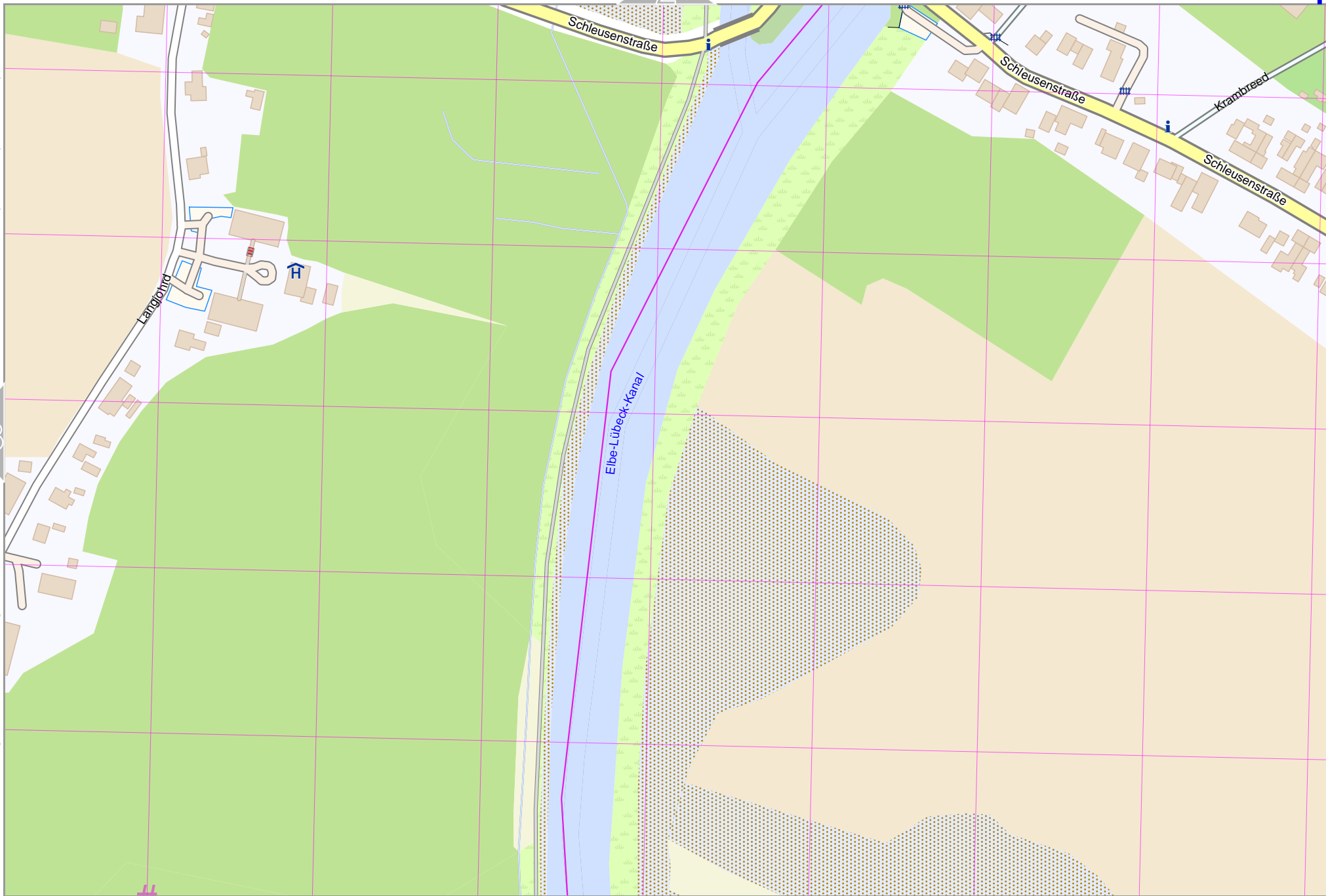


lon 10.61619 lat 53.81670

stmap_20220609_113605_büssau13000_4xa4_10.6161_53.8166_896.pdf

Map data © OpenStreetMap contributors

lon 10.61619 lat 53.81184 [nom. scale = 1 / 3000]



lon 10.62836 lat 53.81670

pdfmap_20220609_113605_bussau1t3000_4xa4_10.6161_53.8166_896.pdf

UTM: 32 U easting 66650 km northing 5963.80 km
UTM-Grid-width = 100m