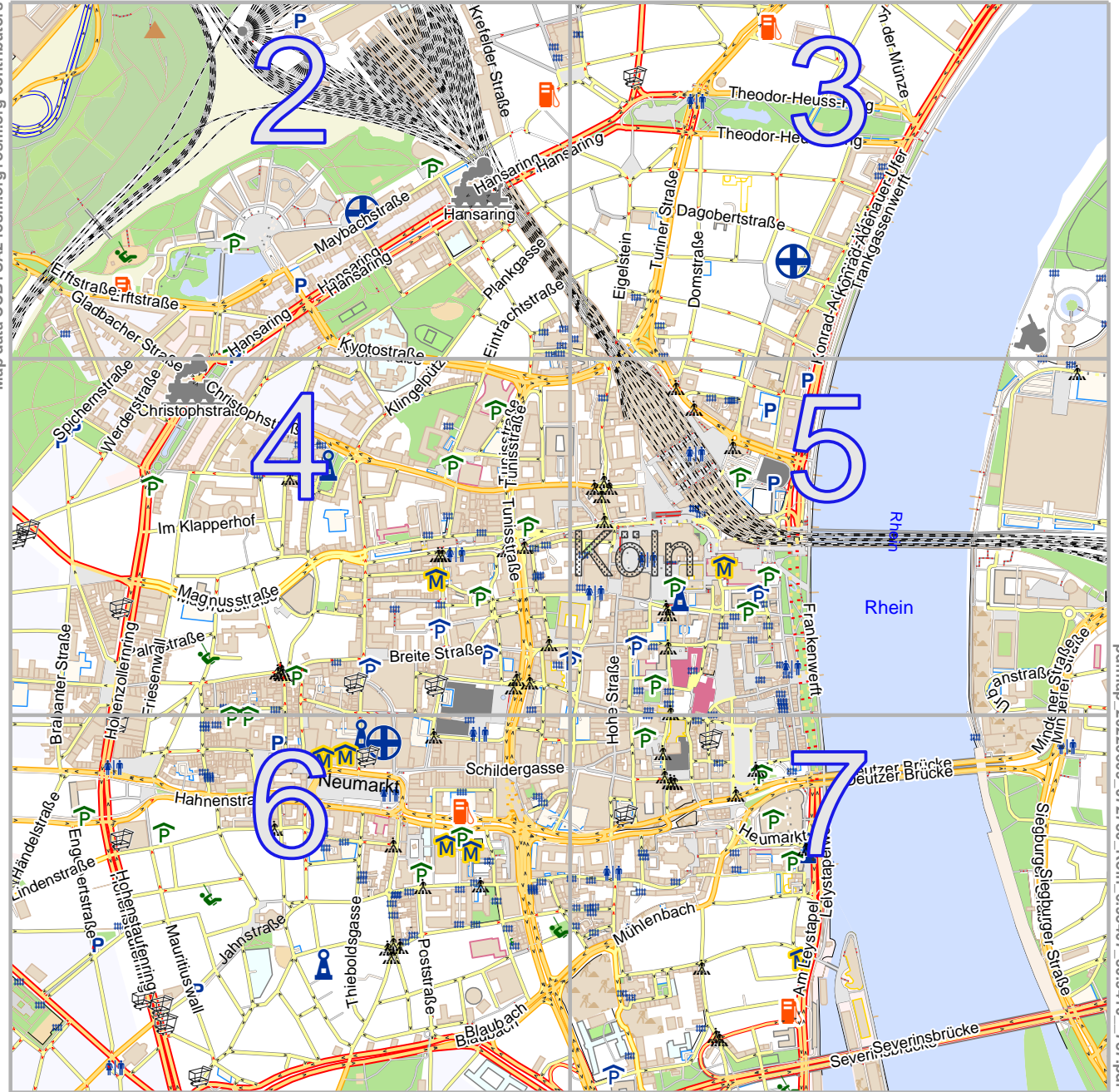


Köln

lon 6.97307 lat 50.95292

Map data CCBYSA2 f osm.org+osm.org contributors

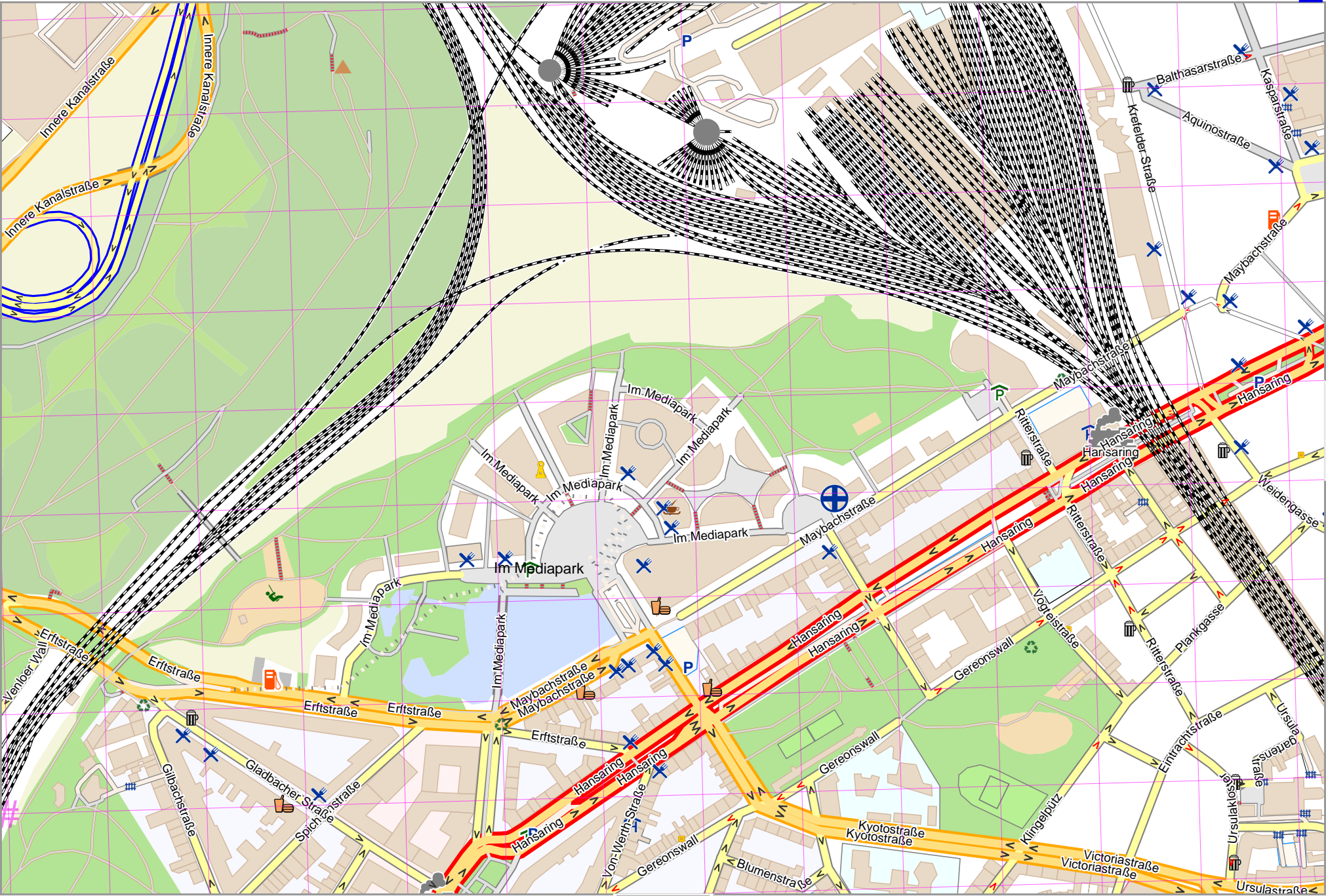


lon 6.93579 lat 50.92955
[nom. scale = 1 / 15000]

Köln

Map data © CCBYSA2 foscsm.org+osm.org contributors

lon 6.93579 lat 50.94483 [norm. scale = 1 / 5000]



lon 6.935478 lat 50.95292

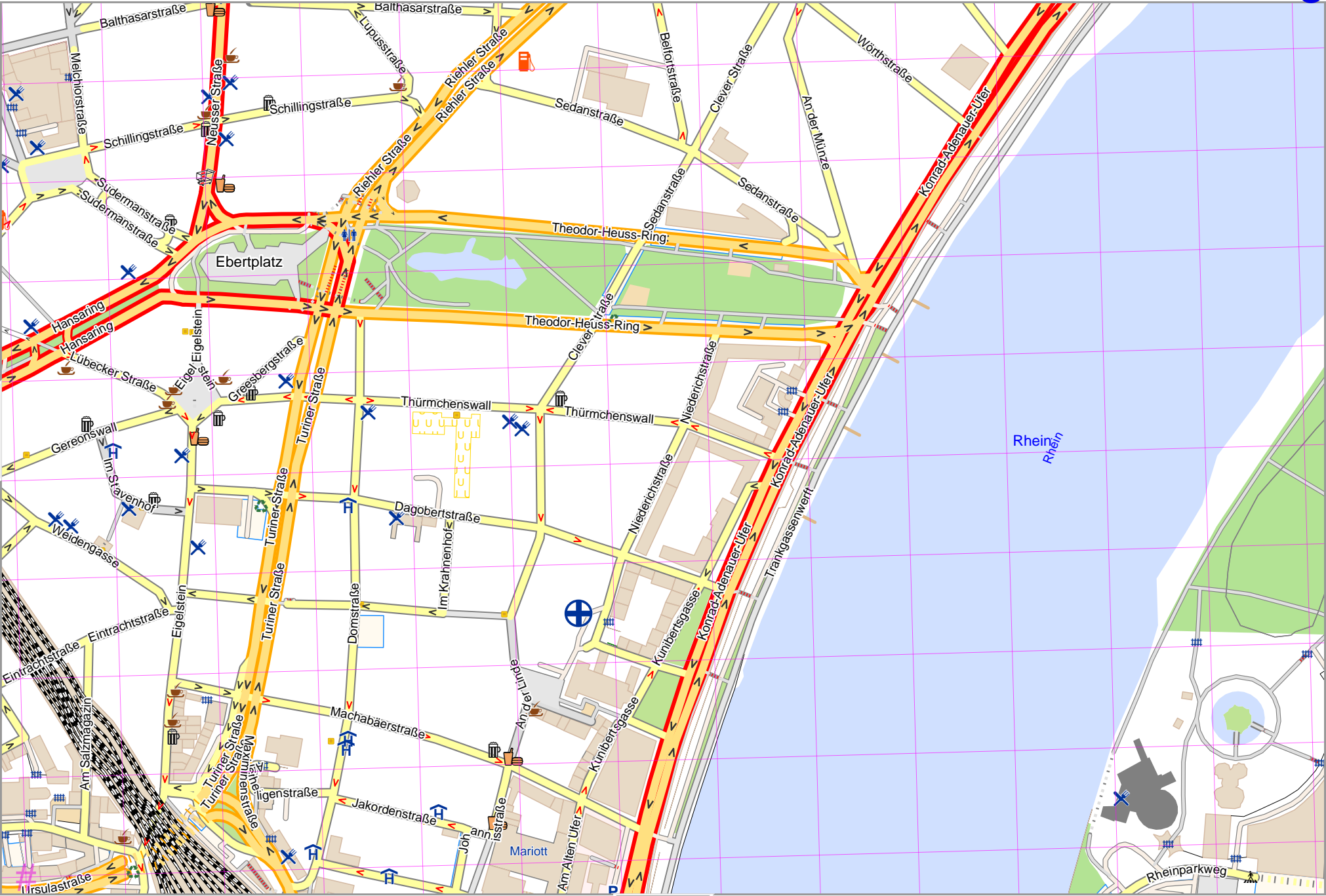
pdfmap_20220609_072750_Köln_6.935407_50.9410_787.pdf

UTM: 32 U easting 355.00 km northing 5645.80 km
UTM-Grid-width = 100m

Köln

Map data CCBYSA2 foscsm.org+osm.org contributors

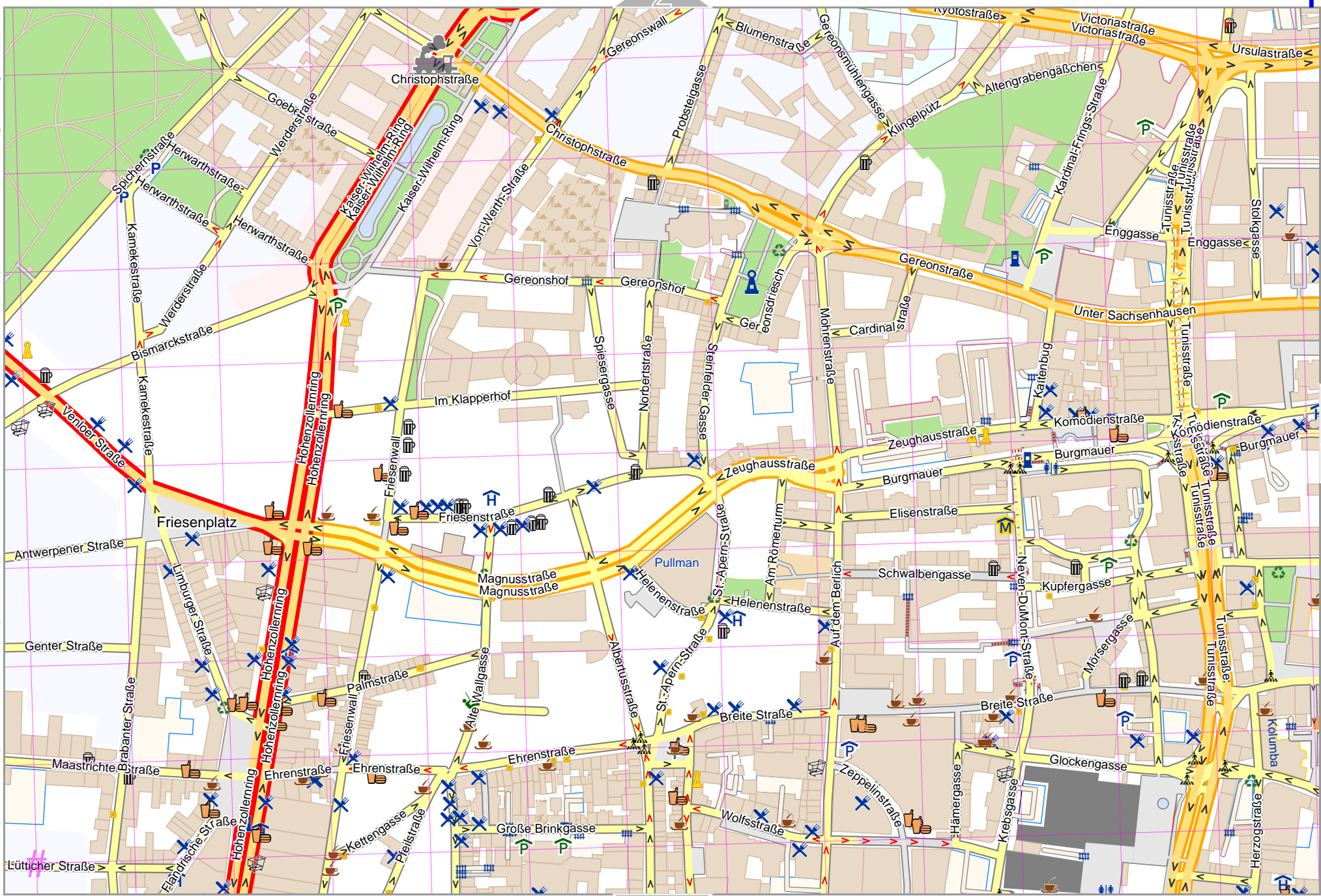
lon 6.95407 lat 50.94483 [nom. scale = 1 / 50000]

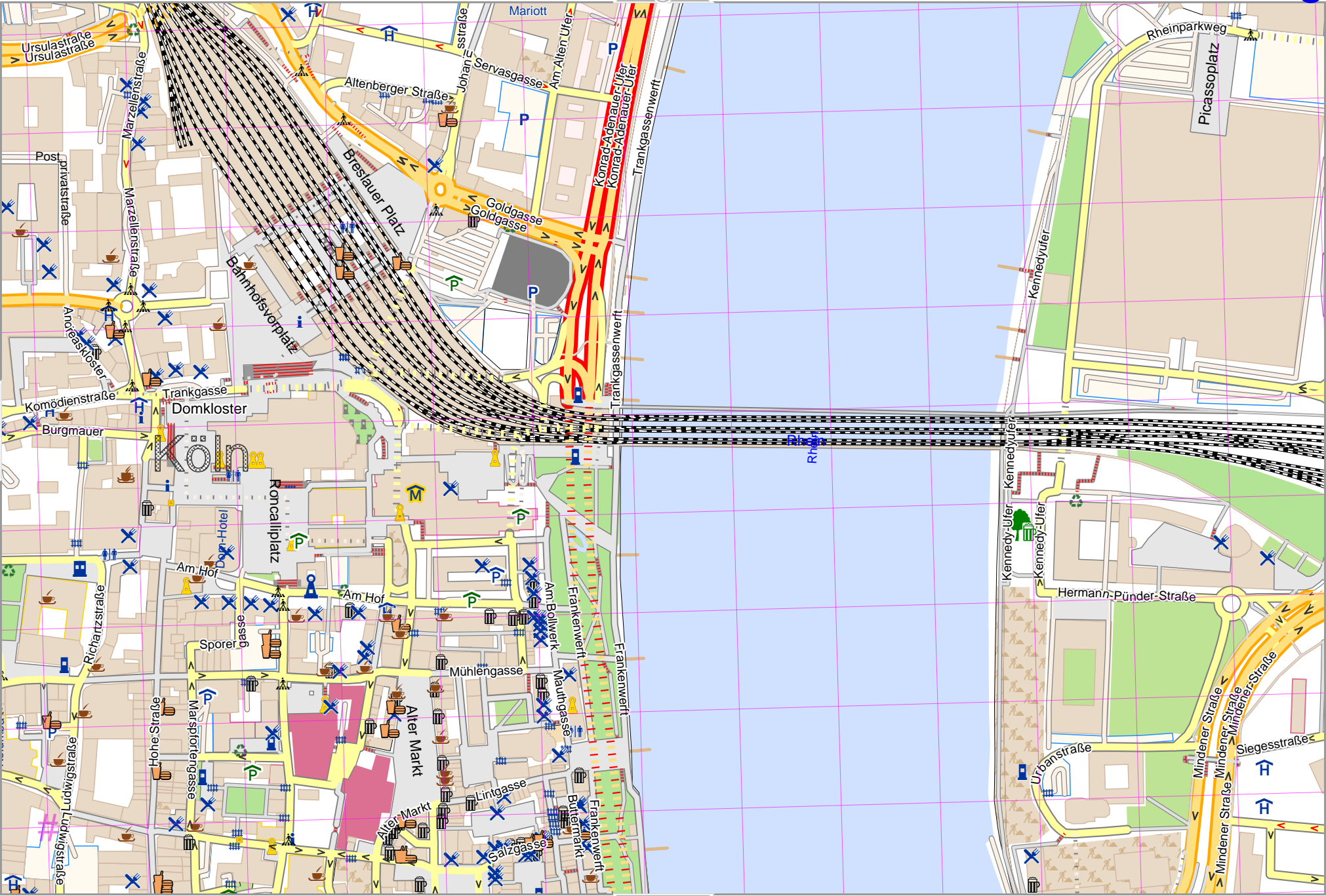


UTM: 32 U easting 356.30 km northing 5645.70 km
 UTM-Grid-width = 100m

lon 6.97307 lat 50.95292

pdfmap_20220609_072750_Köln_6.95407_50.9410_787.pdf





UTM: 32 U easting 356.30 km northing 5644.90 km
 UTM-Grid-width = 100m

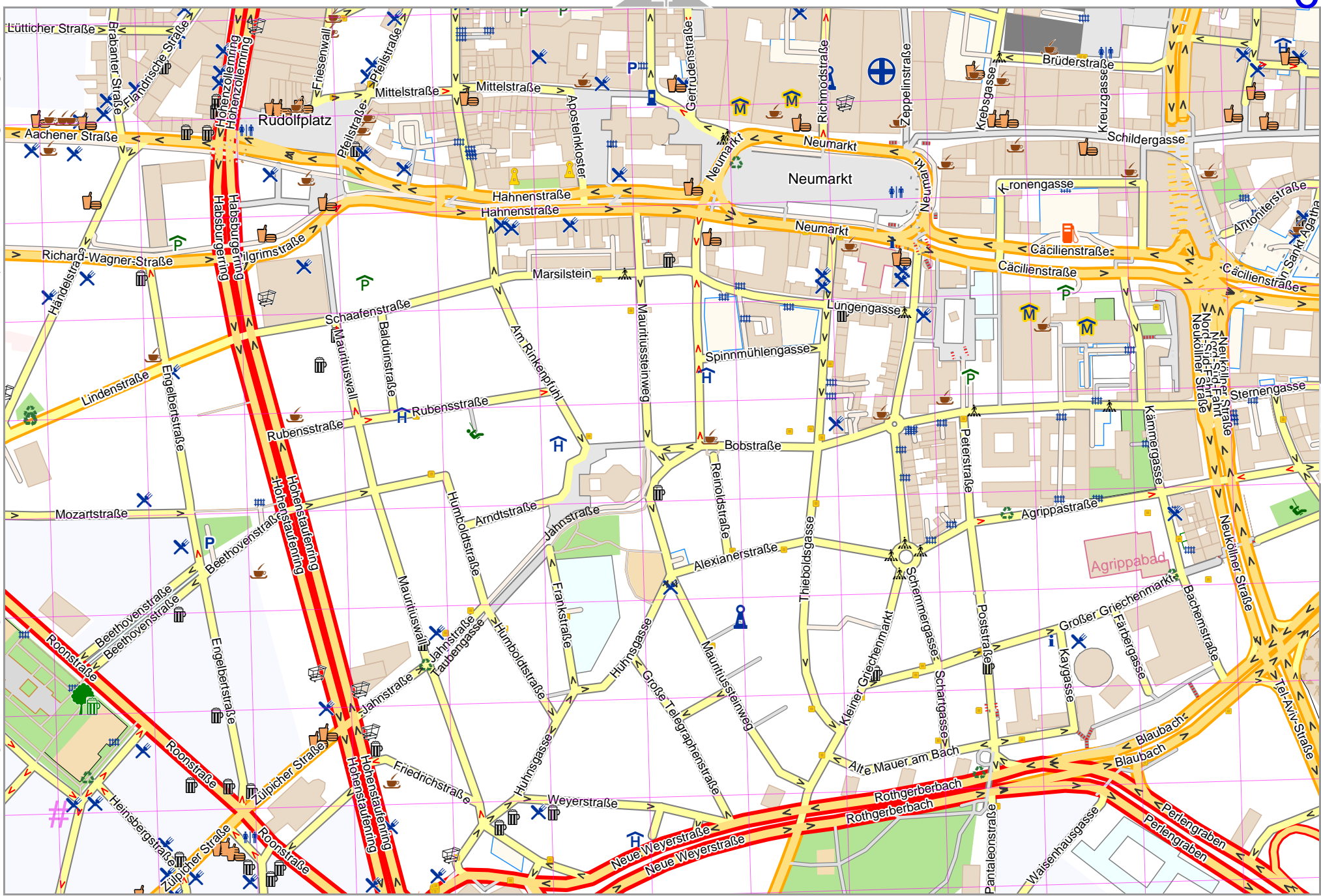
Köln

Map data © CCBY-SA2 fcosm.org+osm.org contributors

lon 6.95478 lat 50.93764

pdfmap_20220609_072750_Köln_6.95407_50.9410_787.pdf

lon 6.93579 lat 50.92955 [norm. scale = 1 / 50000]

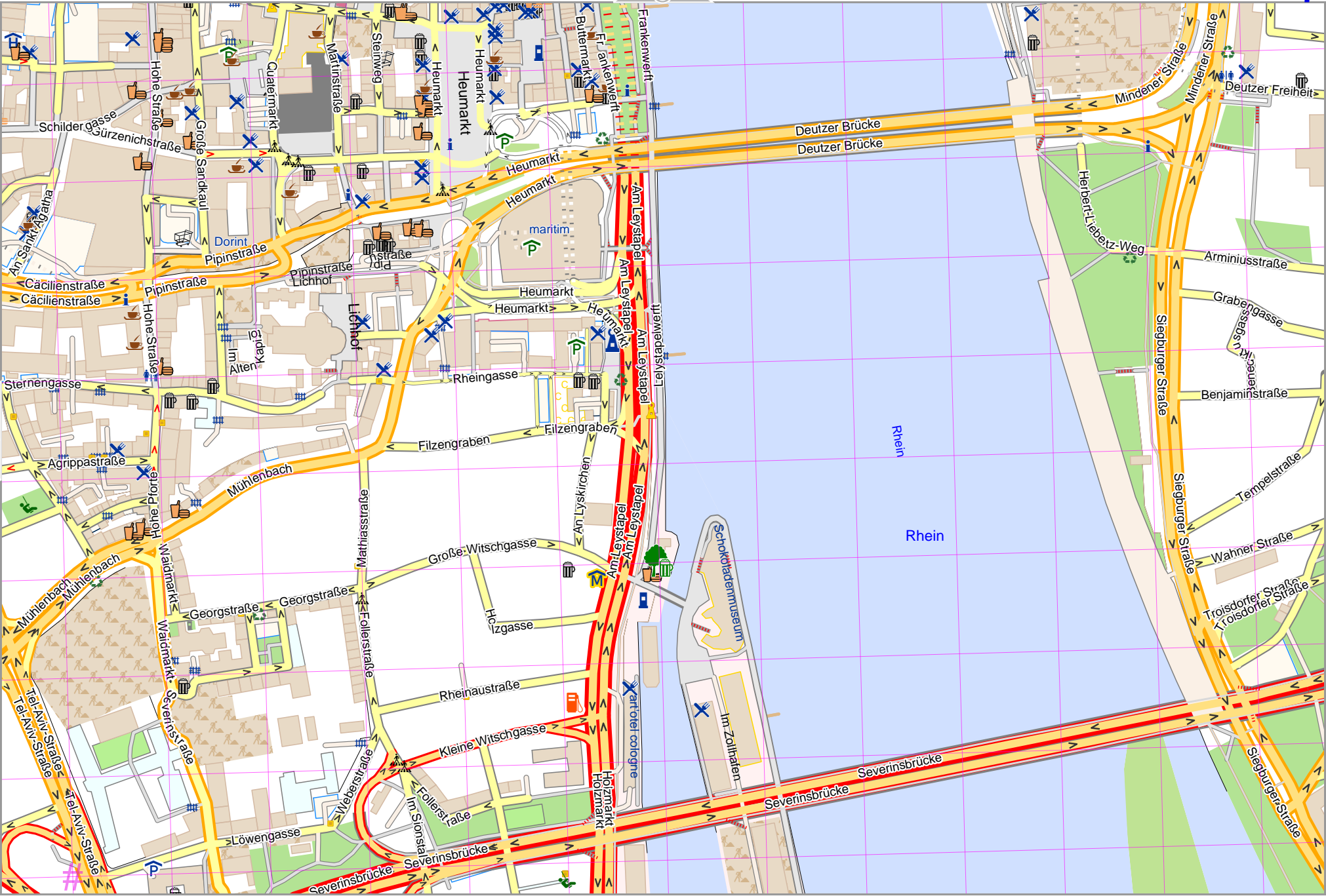


UTM: 32 U easting 355.00 km northing 5644.10 km
 UTM-Grid-width = 100m

Köln

Map data © CCBY-SA2 foscsm.org+osm.org contributors

lon 6.95407 lat 50.92955 [nom. scale = 1 / 50000]



lon 6.97307 lat 50.93764

pdfmap_20220609_072750_Köln_6.95407_50.9410_787.pdf

UTM: 32 U easting 356.30 km northing 5644.00 km
UTM-Grid-width = 100m