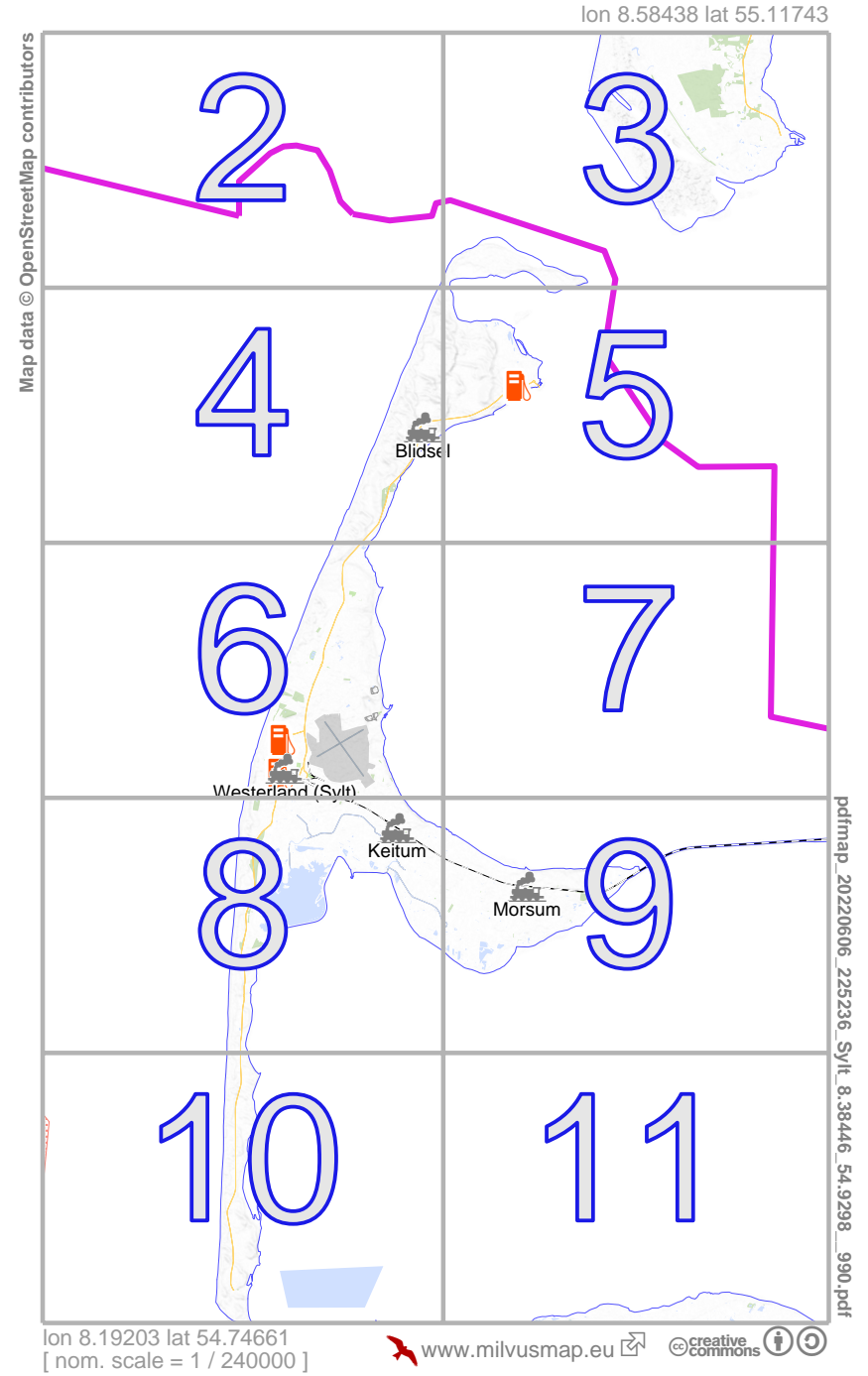


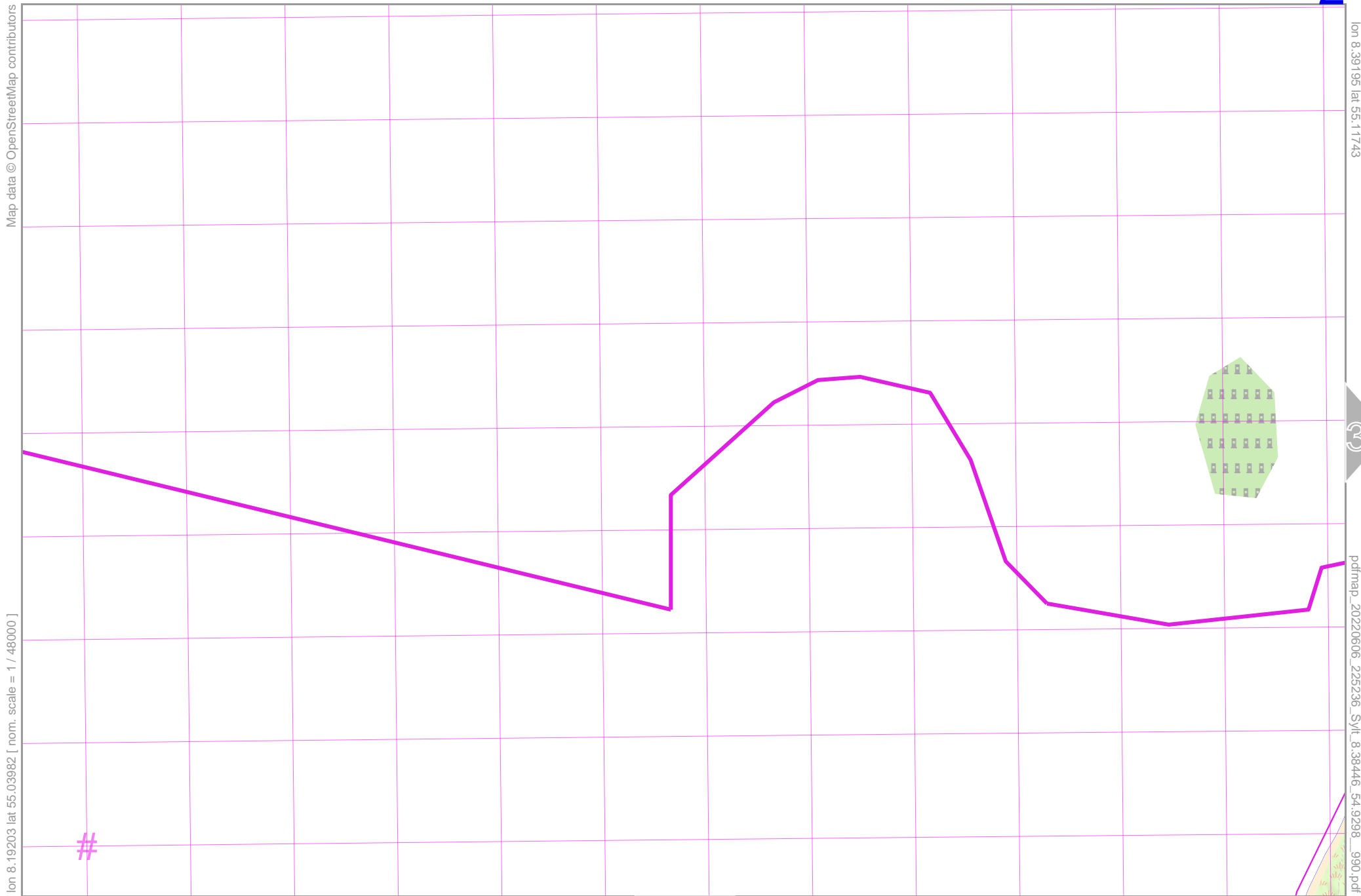
Sylt



Sylt

2

top



Map data © OpenStreetMap contributors

lon 8.39195 lat 55.11743

lon 8.19203 lat 55.03982 [norm. scale = 1 / 48000]

pdfmap_20220606_225236_Sylt_8.38446_54.9298_990.pdf

#

UTM: 32 U easting 449.00 km northing 6100.00 km
UTM-Grid-width = 1000m



Map data © OpenStreetMap contributors

lon 8.38446 lat 55.03982 [norm. scale = 1 / 48000]

2



lon 8.58438 lat 55.11743

pdfmap_20220606_225236_Sylt_8.38446_54.9298_990.pdf

UTM: 32 U easting 461.00 km northing 6100.00 km
UTM-Grid-width = 1000m

5

Map data © OpenStreetMap contributors

lon 8.19203 lat 54.96651 [nom. scale = 1 / 48000]

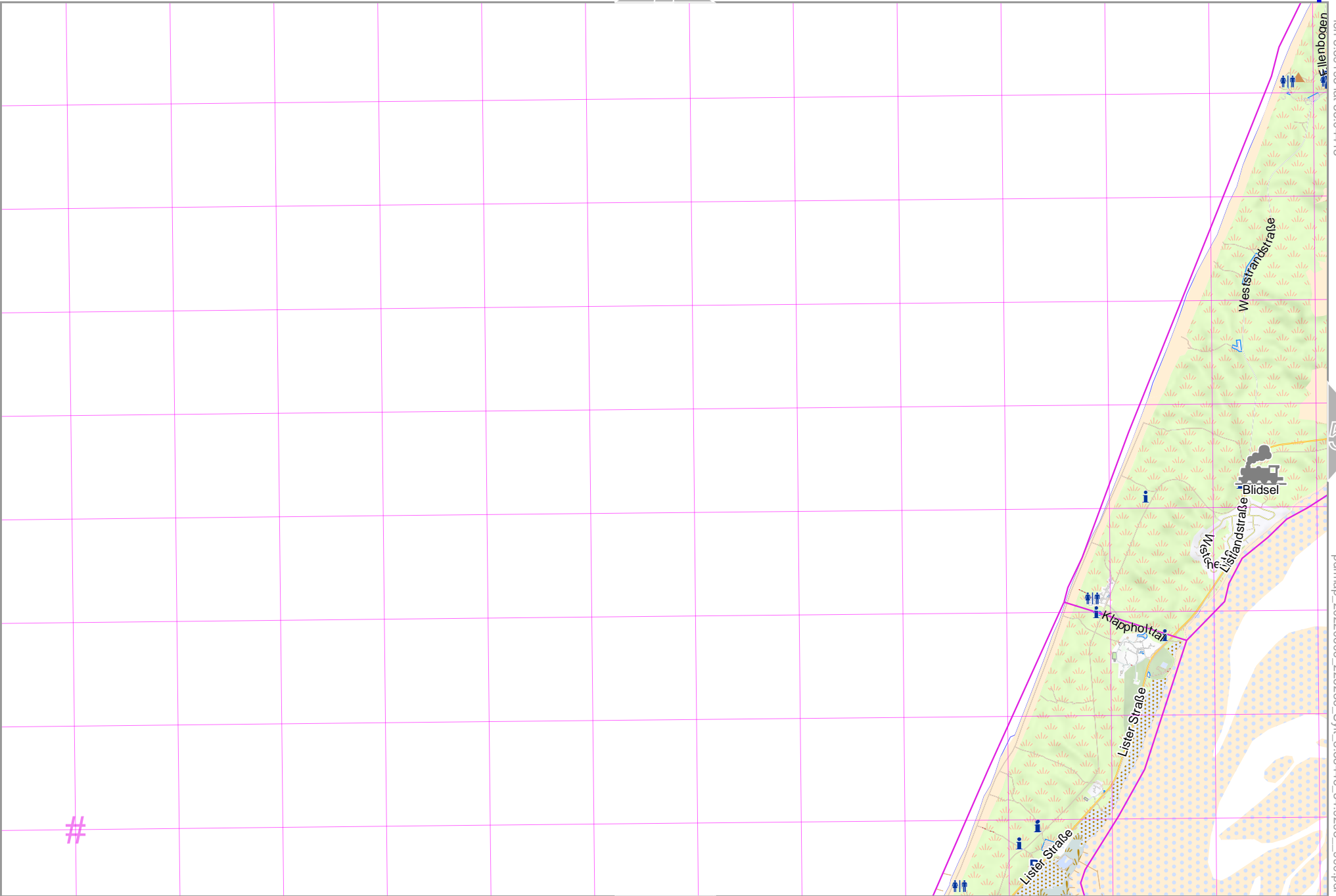
#

lon 8.39195 lat 55.04413

5

pdfmap_20220606_225236_Sylt_8.38446_54.9298_990.pdf

UTM: 32 U easting 449.00 km northing 6092.00 km
UTM-Grid-width = 1000m

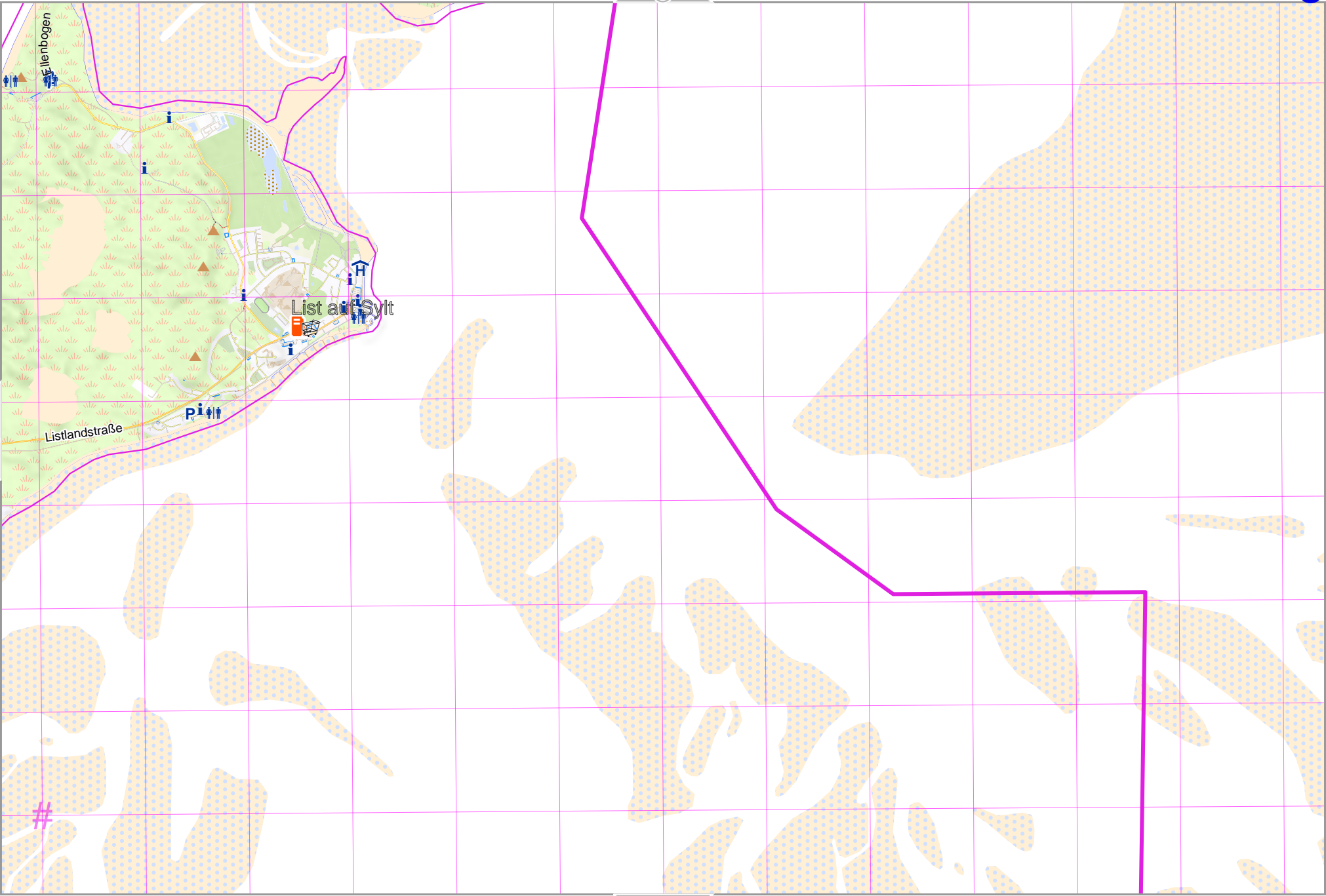


Map data © OpenStreetMap contributors

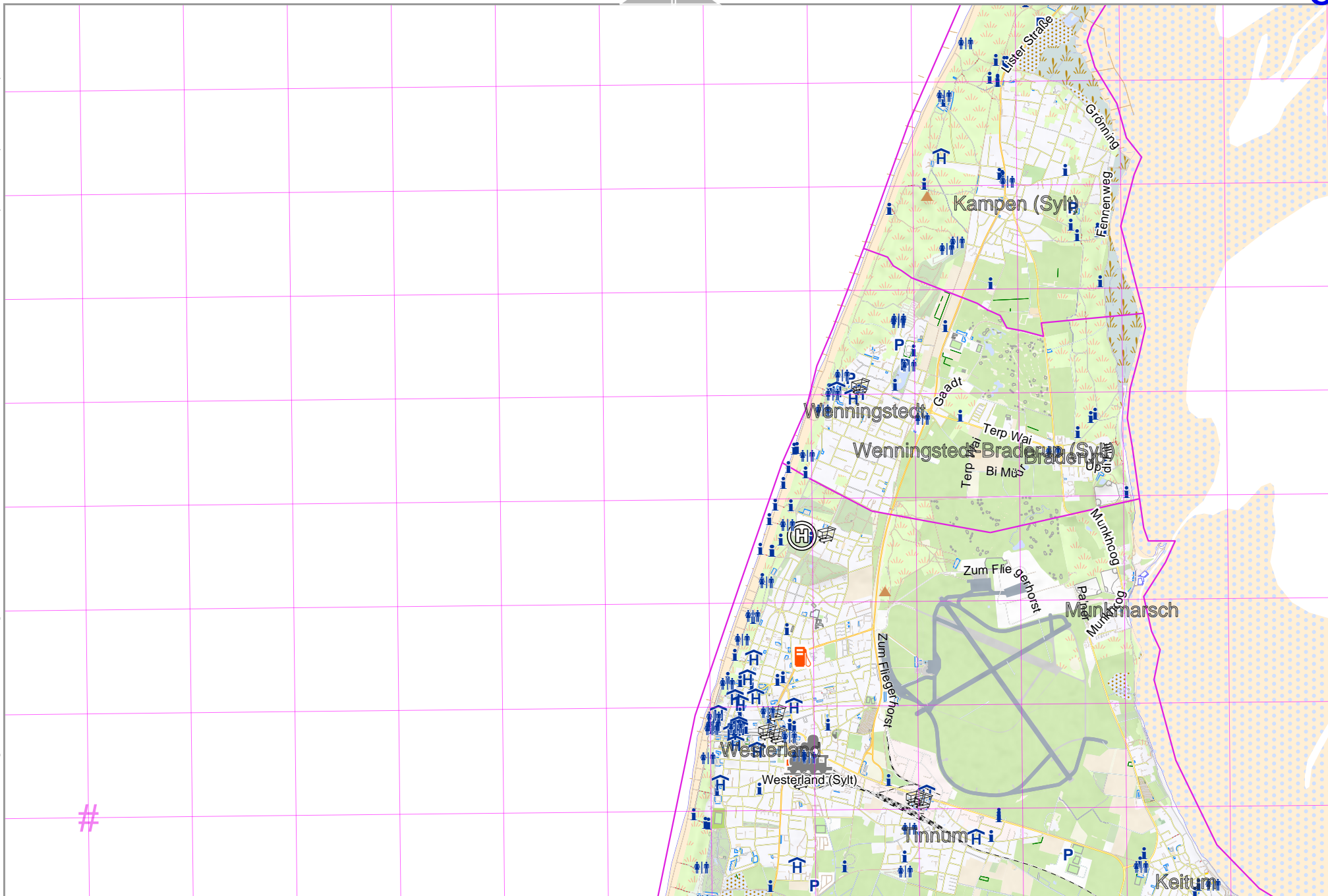
lon 8.58438 lat 55.04413

pdfmap_20220606_225236_Sylt_8.38446_54.9298_990.pdf

lon 8.38446 lat 54.96651 [nom. scale = 1 / 48000]



UTM: 32 U easting 461.00 km northing 6092.00 km
 UTM-Grid-width = 1000m



#

Sylt

Map data © OpenStreetMap contributors

lon 8.38446 lat 54.89321 [norm. scale = 1 / 48000]

#

5

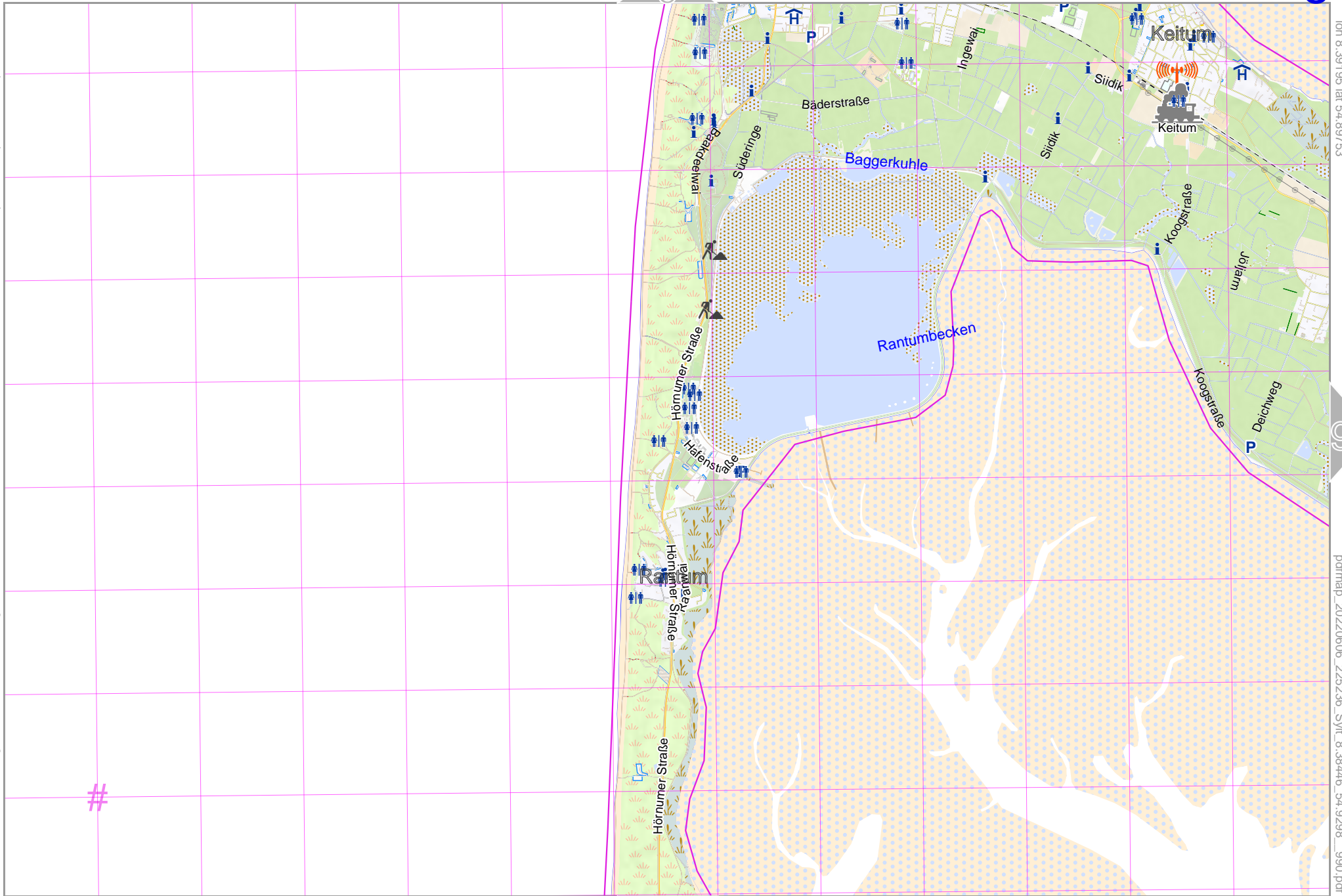
7

lon 8.58438 lat 54.97083

pdfmap_20220606_225236_Sylt_8.38446_54.9298_990.pdf

UTM: 32 U easting 461.00 km northing 6084.00 km
UTM-Grid-width = 1000m

9

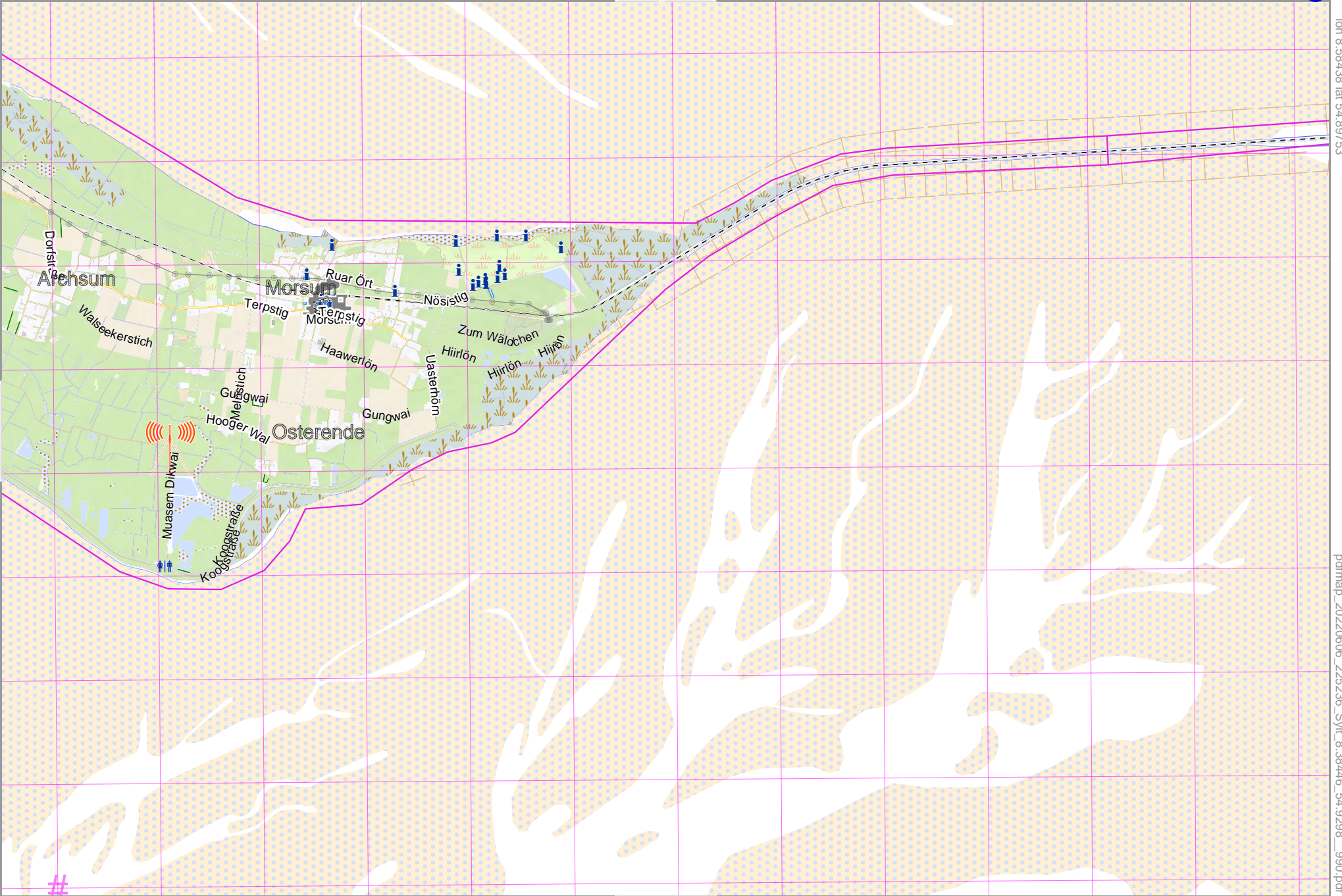


Map data © OpenStreetMap contributors

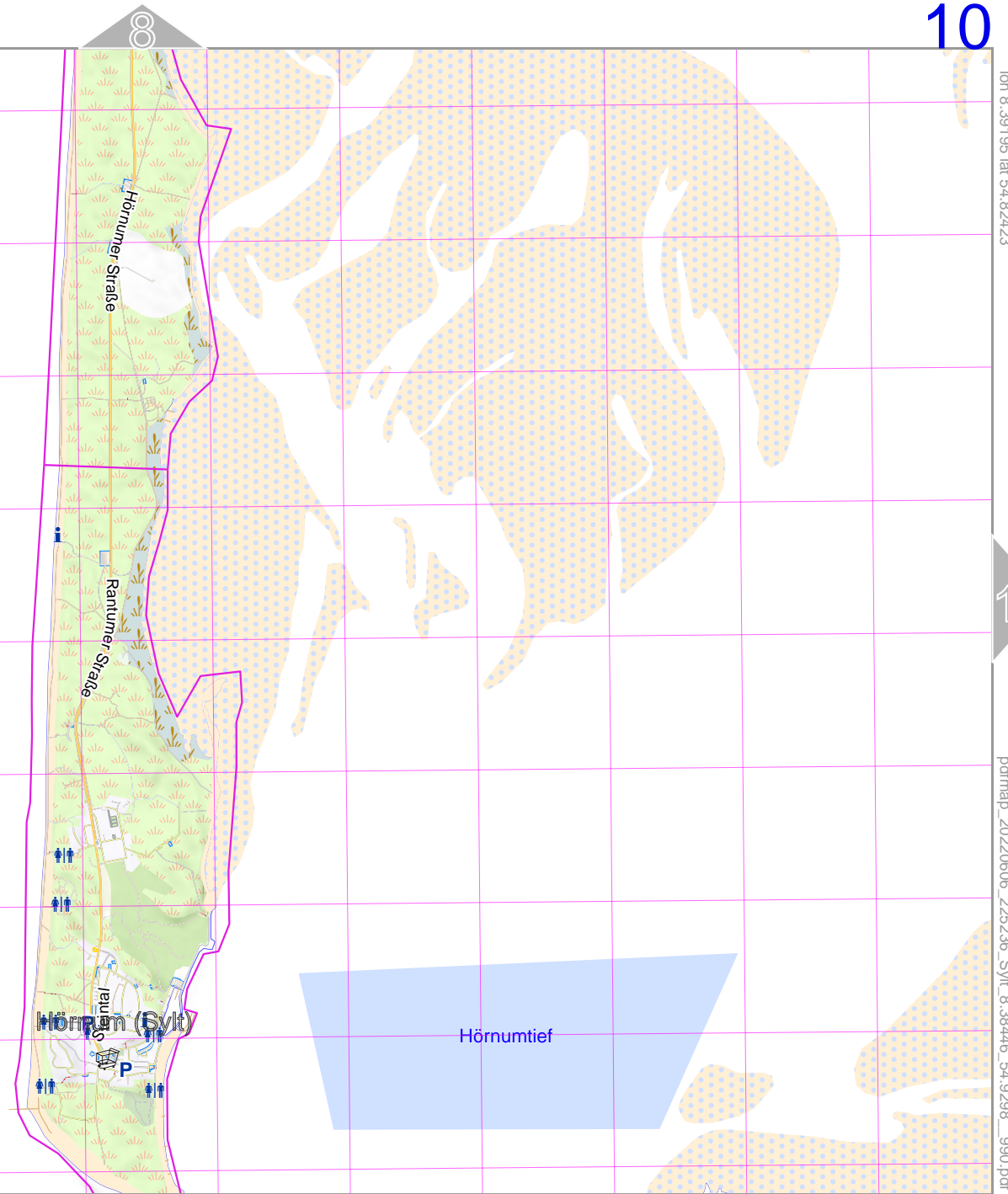
lon 8.38446 lat 54.81991 [nom. scale = 1 / 48000]

lon 8.58438 lat 54.89753

pdfmap_20220606_225236_Sylt_8.38446_54.9298_990.pdf



UTM: 32 U easting 461.00 km northing 6075.00 km
UTM-Grid-width = 1000m




Map data © OpenStreetMap contributors

lon 8.58438 lat 54.82423

lon 8.38446 lat 54.74661 [nom. scale = 1 / 48000]

pdfmap_20220606_225236_Sylt_8.38446_54.9298_990.pdf



UTM: 32 U easting 461.00 km northing 6067.00 km
UTM-Grid-width = 1000m