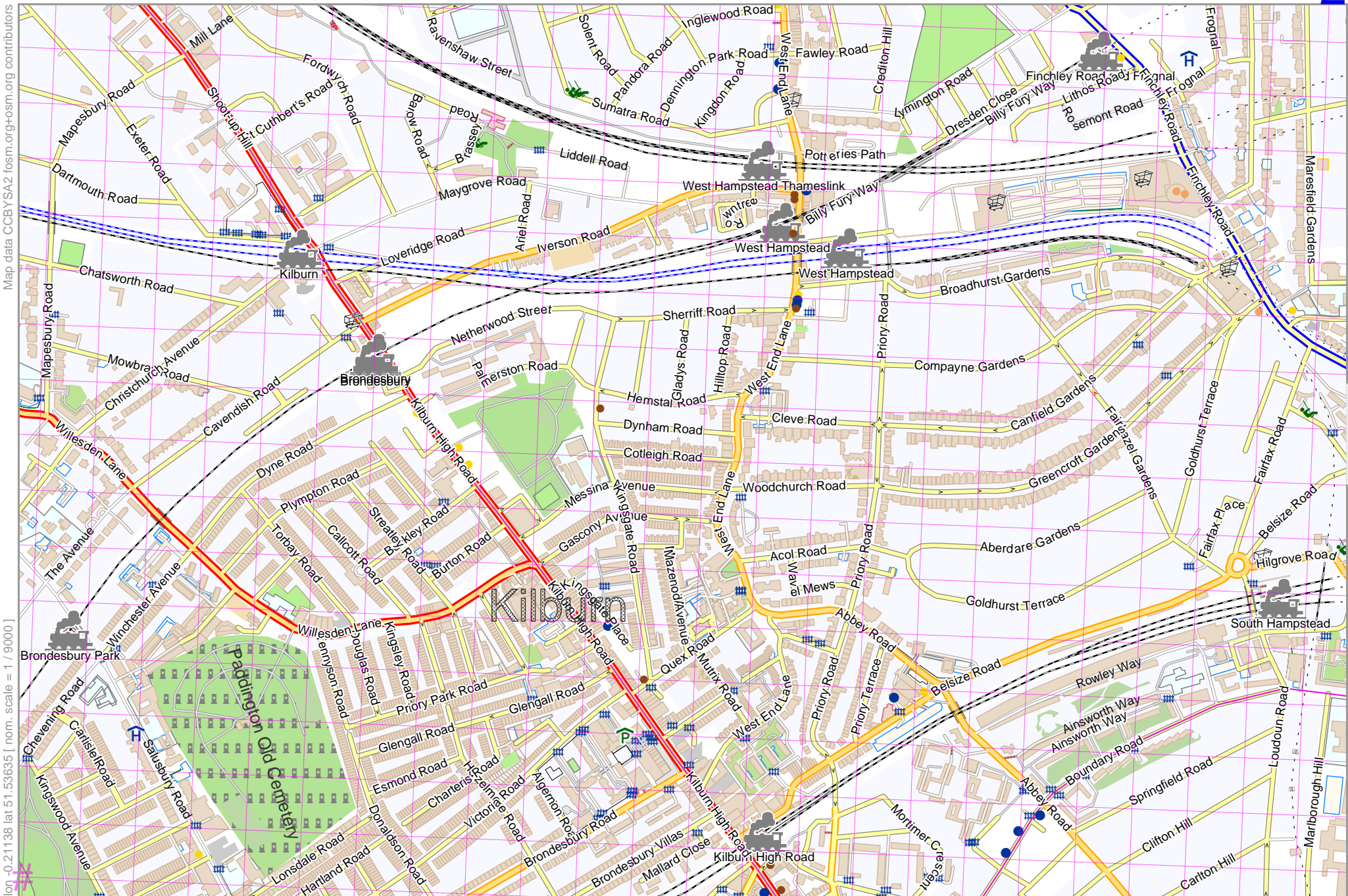


Map data © OpenStreetMap contributors

pdfmap 20220606 151456 mapa5 -0.1421 51.5217 829.pdf



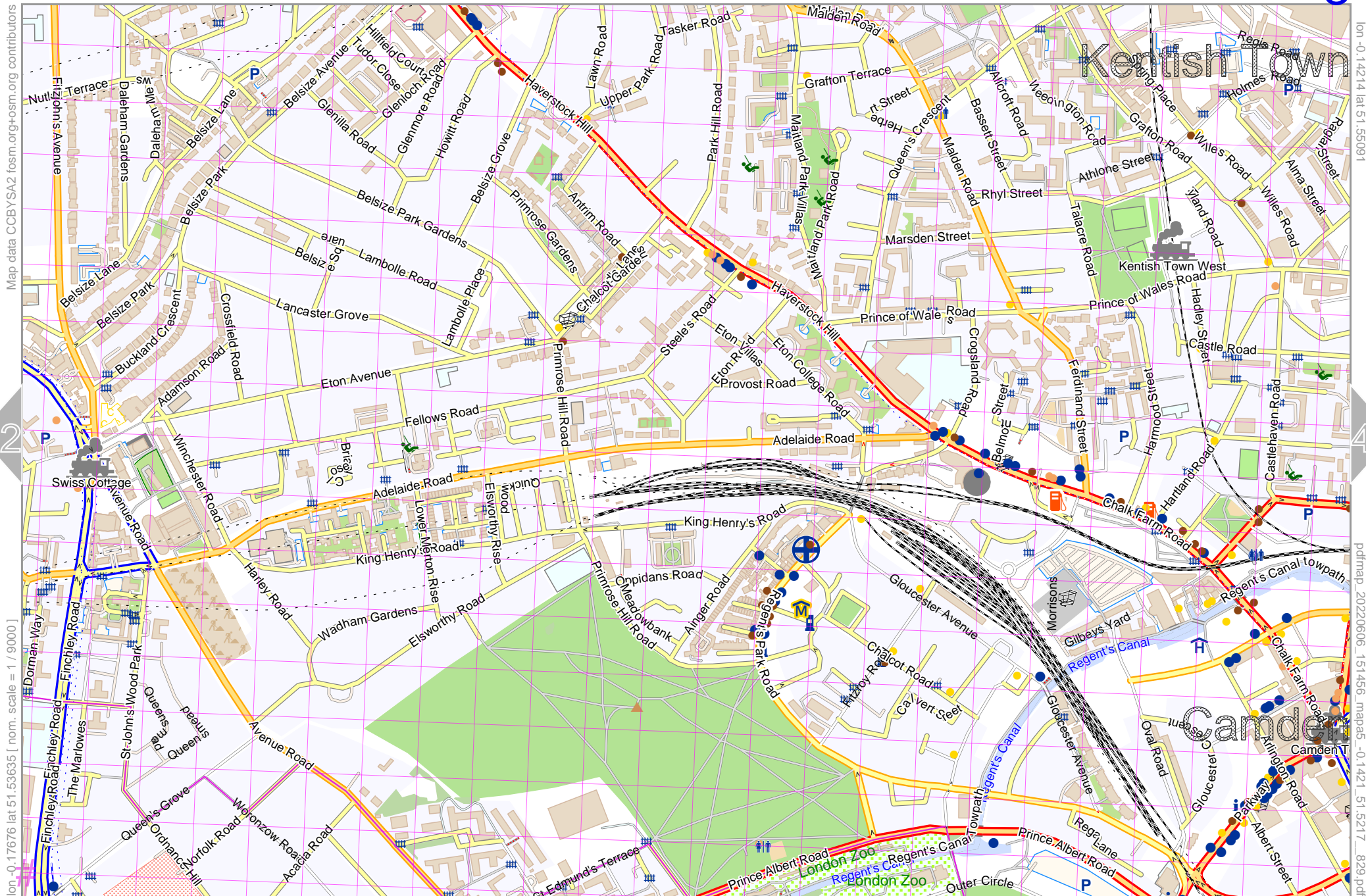
Map data © CCBYSA2 fccsm.org+osm.org contributors

lon -0.21138 lat 51.53635 [nom. scale = 1 / 9000]

lon -0.17676 lat 51.55091

pdfmap_20220606_15f4456_mapa5_-0.1421_51.5217_829.pdf

UTM: 30 U easting 693.40 km northing 5713.20 km
UTM-Grid-width = 100m



lon: 0.17676 lat 51.53635 [nom. scale = 1 / 9000]

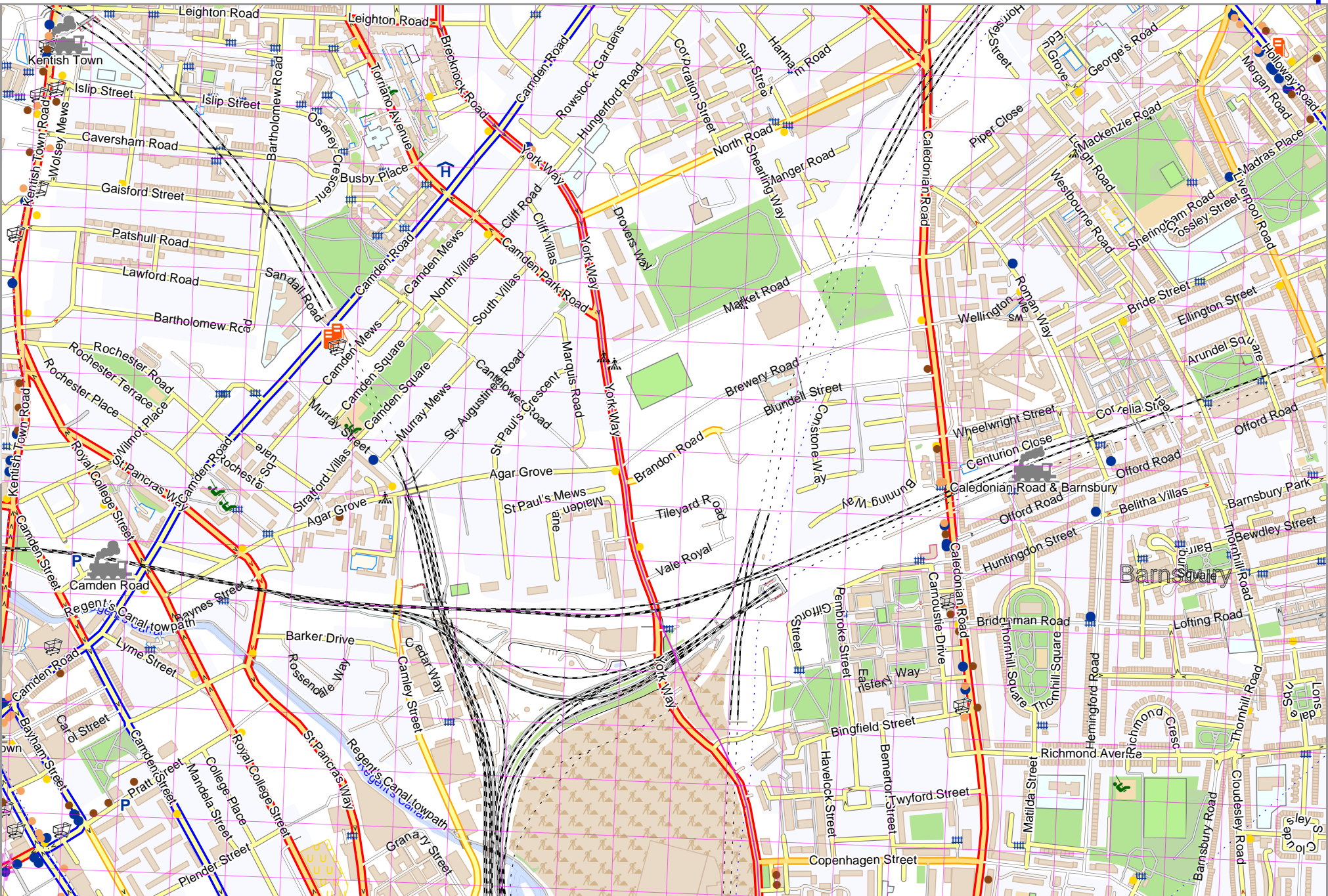
UTM: 30 U easting 695.80 km northing 5713.30 km

UTM-Grid-width = 100m

Map data CCBYSA2 fccsm.org+osm.org contributors

lon: -0.14214 lat: 51.536091

pdfmap: 20220606_15f1456_mapa5_0.1421_51.5217_829.pdf





Map data CCBYSA2 fcsm.org+osm.org contributors

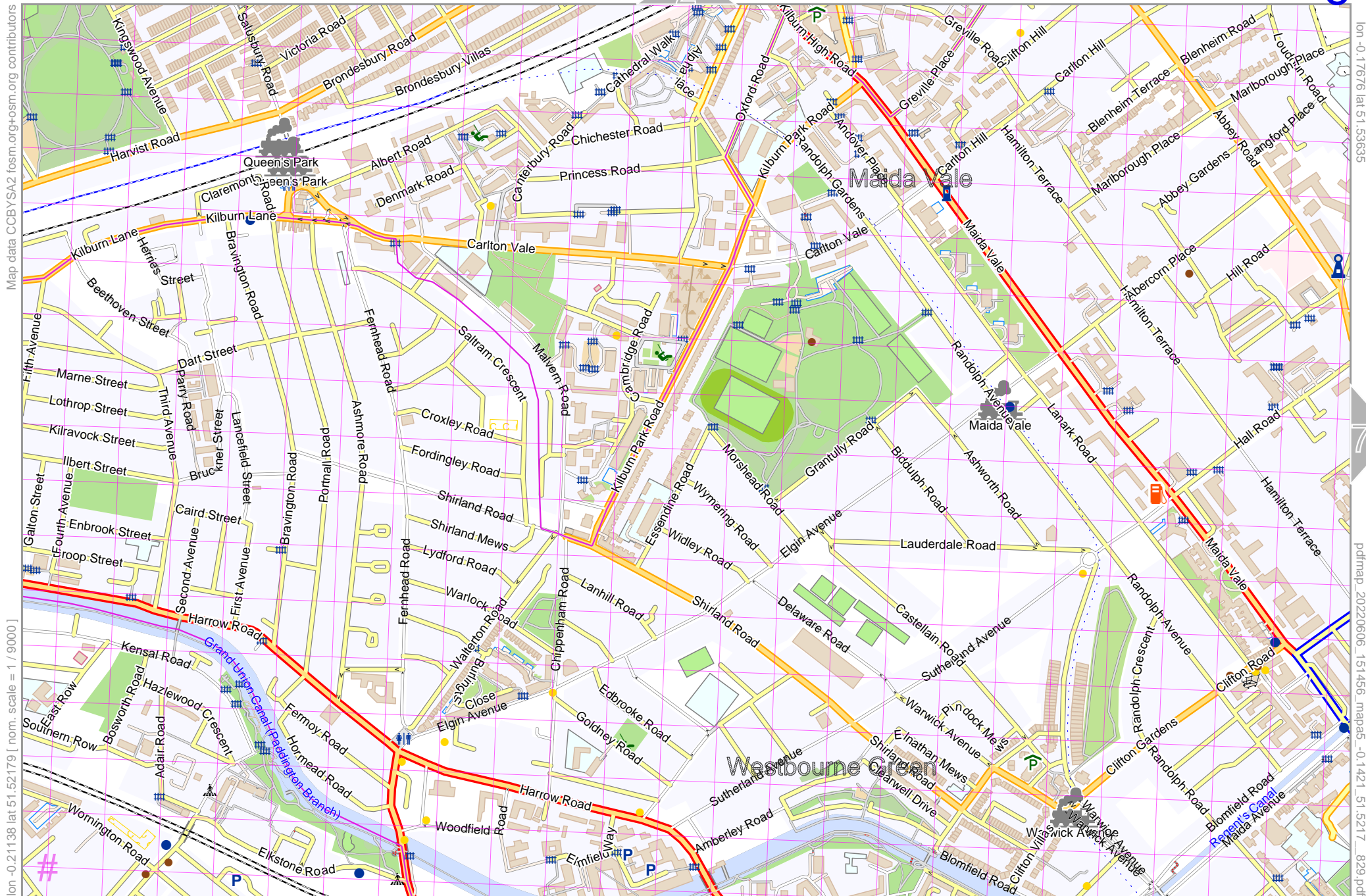
lon_0.10752, lat 51.53635 [nom. scale = 1 / 9000]

lon -0.07290, lat 51.55091

pdfmap_20220606_15f4456_mapa5_-0.1421_51.5217_829.pdf

UTM: 30 U easting 700.60 km northing 5713.50 km

UTM-Grid-width = 100m



Map data © CCBYSA2 fccsm.org+osm.org contributors

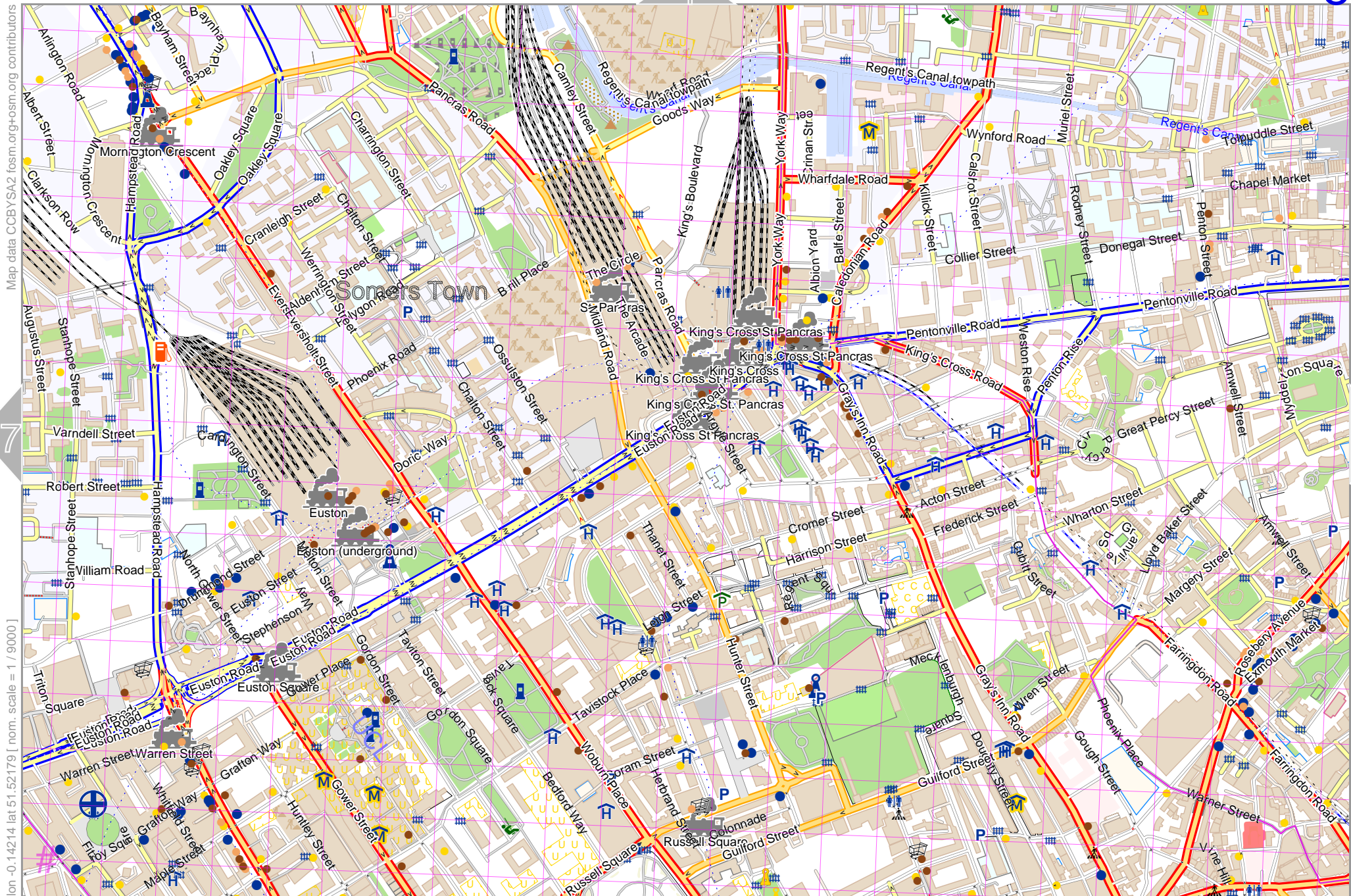
lon -0.21138 lat 51.52179 [nom. scale = 1 / 9000]

lon -0.17676 lat 51.53635

pdfmap_20220606_151456_mapa5_-0.1421_51.5217_829.pdf

UTM: 30 U easting 693.50 km northing 5711.60 km
UTM-Grid-width = 100m





Map data © CCBY-SA2 fcsm.org+osm.org contributors

lon -0.14214 lat 51.52179 [nom. scale = 1 / 9000]

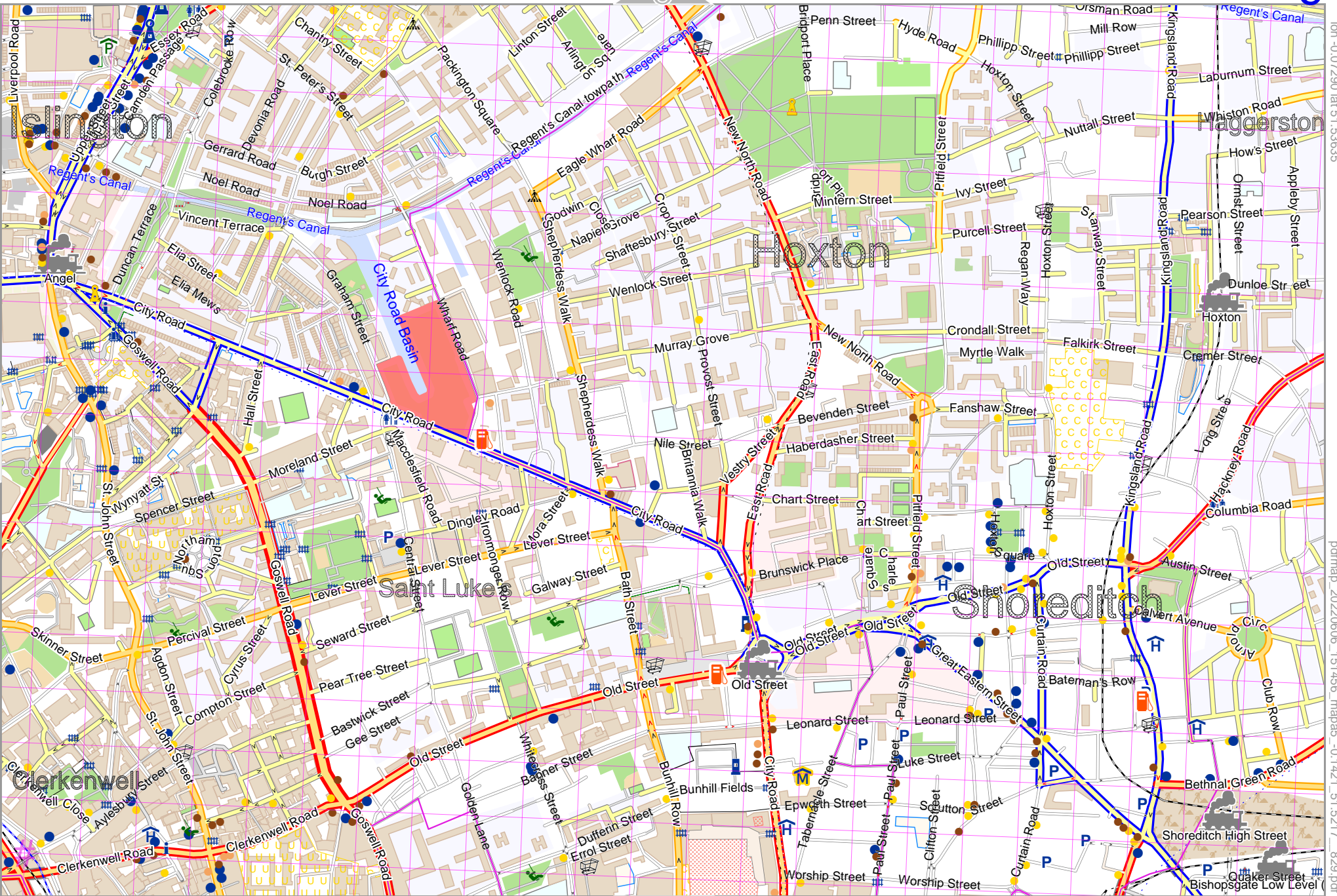
lon -0.10752 lat 51.53635

pdfmap_20220606_15f1456_mapa5_0.1421_51.5217_829.pdf

UTM: 30 U easting 698.30 km northing 5711.80 km
UTM-Grid-width = 100m

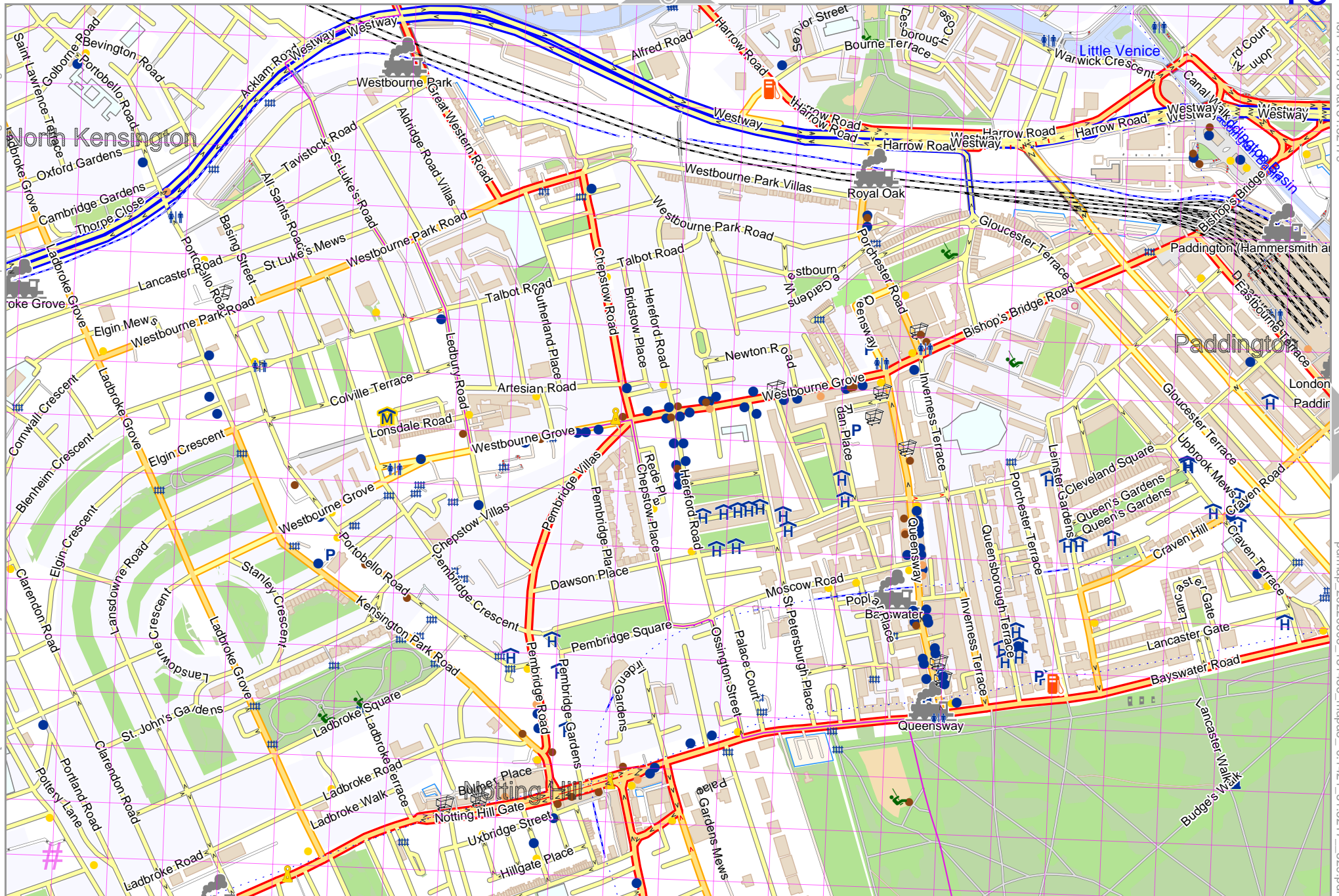
Map data © CCBYSA2 fccsm.org/osm.org contributors

lon -0.10752 lat 51.52179 [nom. scale = 1 / 9000]



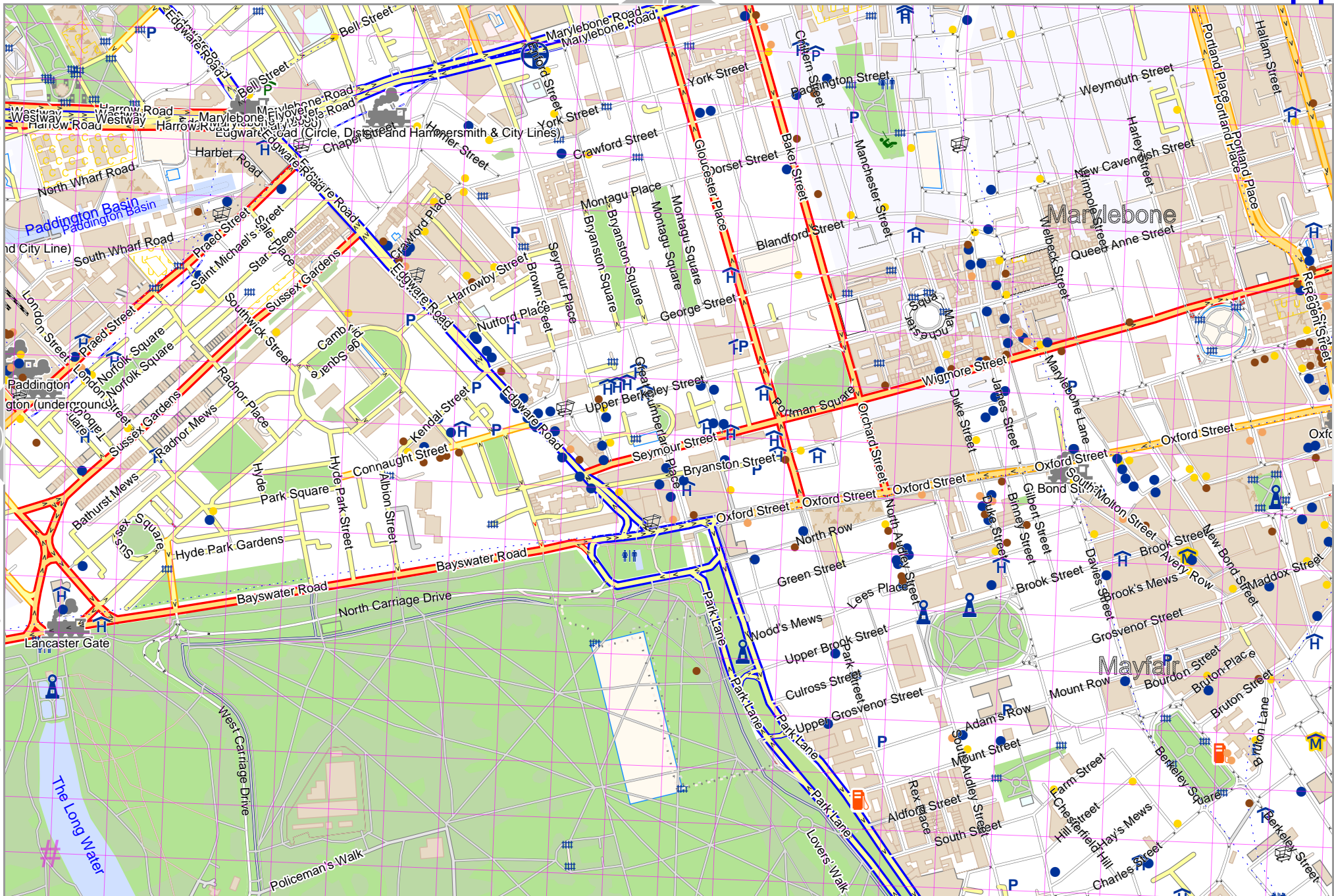
lon -0.07290 lat 51.53635

pdfmap_20220606_151456_mapa5_-0.1421_51.5217_829.pdf



Map data © CCBY-SA2 fccsm.org.uk osm.org contributors

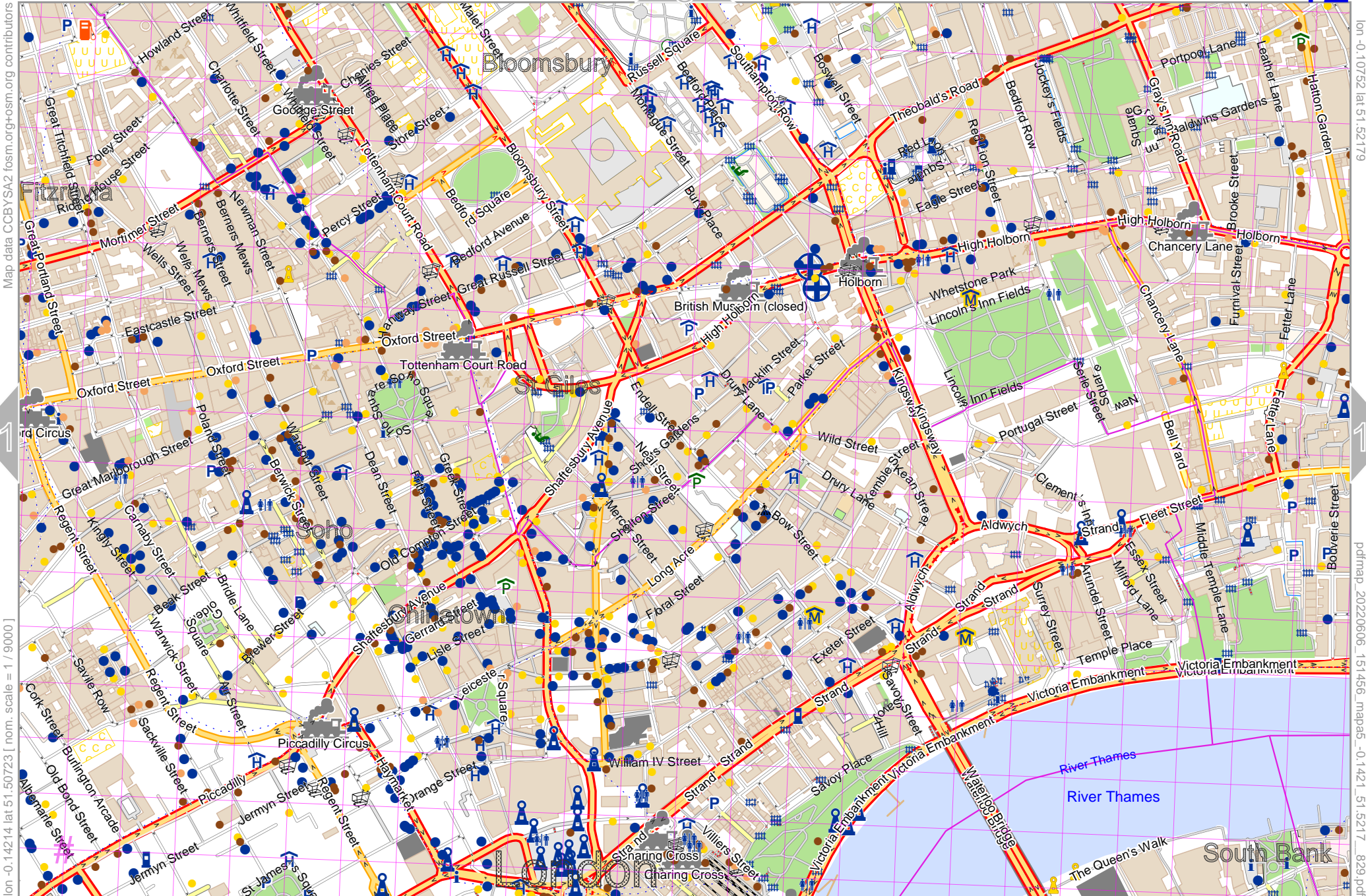
lon -0.17676 lat 51.50723 [nom. scale = 1 / 9000]



lon -0.14214 lat 51.52179

pdfmap_20220606_15f1456_mapa5_-0.1421_51.5217_829.pdf

UTM: 30 U easting 696.00 km northing 5710.10 km
 UTM-Grid-width = 100m



Map data © OpenStreetMap contributors

lon -0.14214 lat 51.50723 [nom. scale = 1 / 9000]

lon -0.10752 lat 51.52179

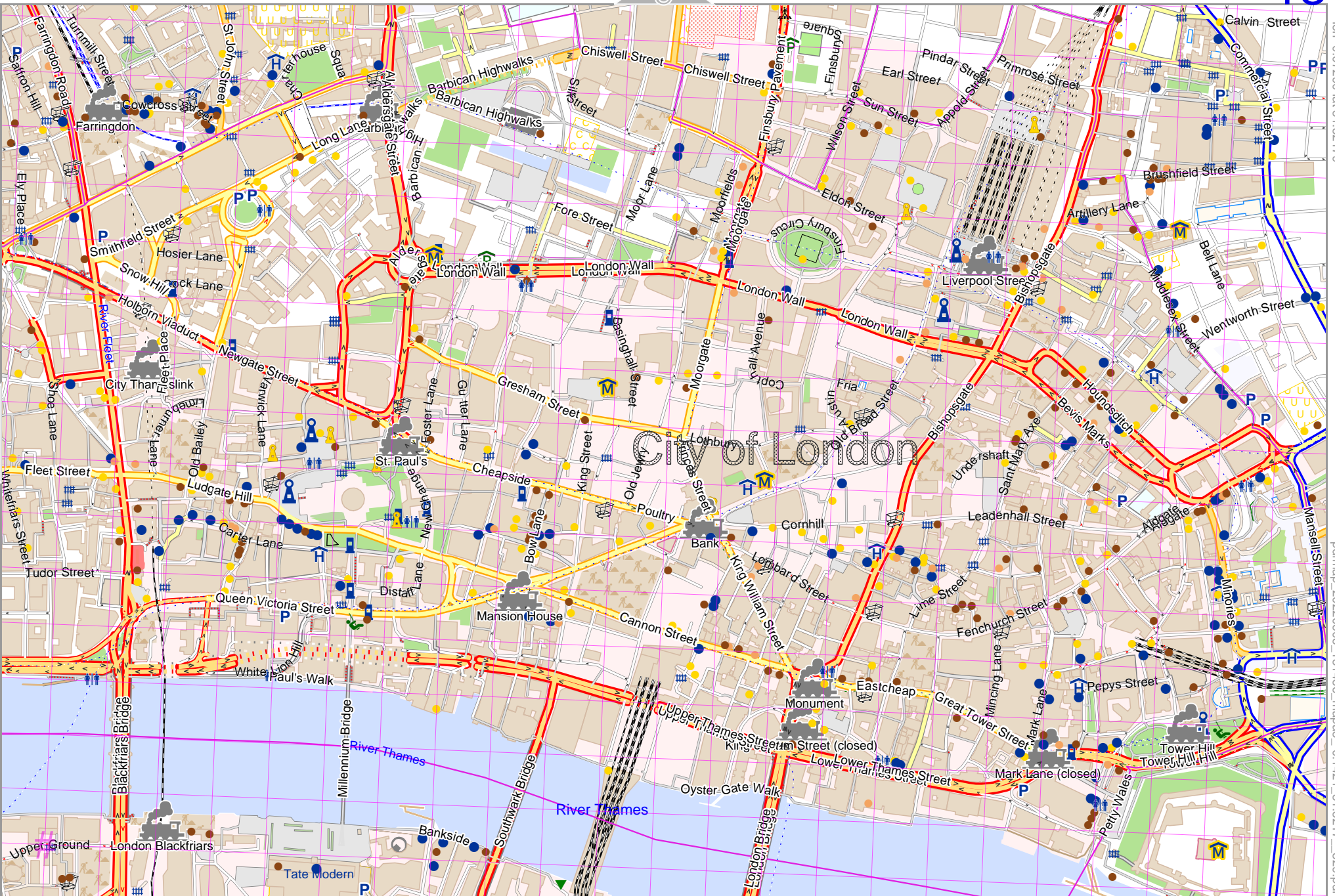
pdfmap_20220606_15f4456_mapa5_0-1421_51.5217_829.pdf

UTM: 30 U easting 698.40 km northing 5710.20 km

UTM-Grid-width = 100m

Map data © CCBYSA2 fccsm.org+osm.org contributors

lon -0.10752 lat 51.50723 [nom. scale = 1 / 9000]



lon -0.07290 lat 51.52179

pdfmap_20220606_15f456_mapa5_0-1421_51.5217_829.pdf

UTM: 30 U easting 700.80 km northing 5710.30 km

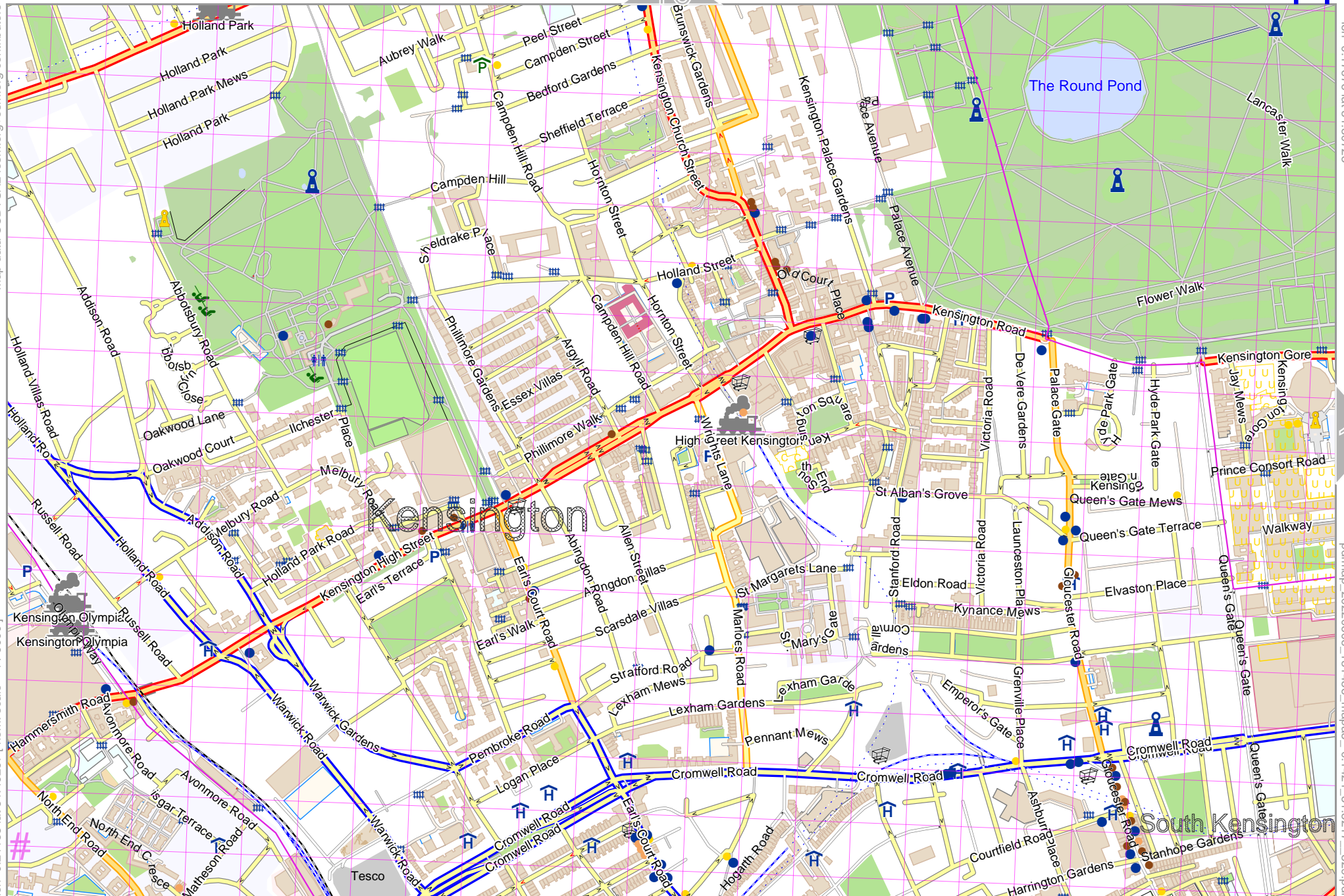
UTM-Grid-width = 100m

Map data © OpenStreetMap contributors

lon -0.21138 lat 51.49267 [nom. scale = 1 / 9000]

lon -0.17676 lat 51.50723

pdfmap_20220606_15f1456_mapa5_-0.1421_51.5217_829.pdf

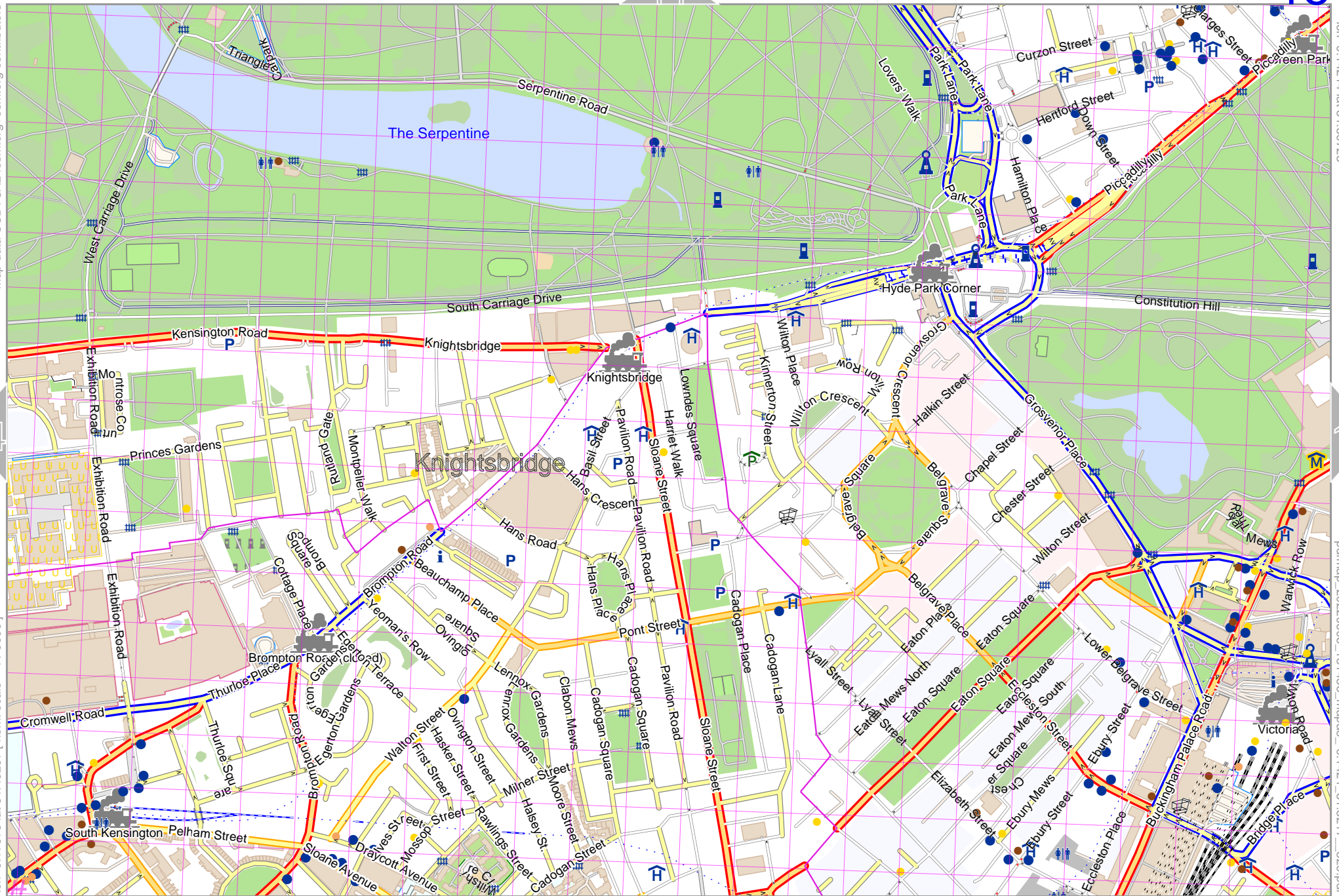


UTM: 30 U easting 693.60 km northing 5708.40 km

UTM-Grid-width = 100m

Map data © CCBY-SA2 fcosm.org+osm.org contributors

lon -0.14214 lat 51.50723



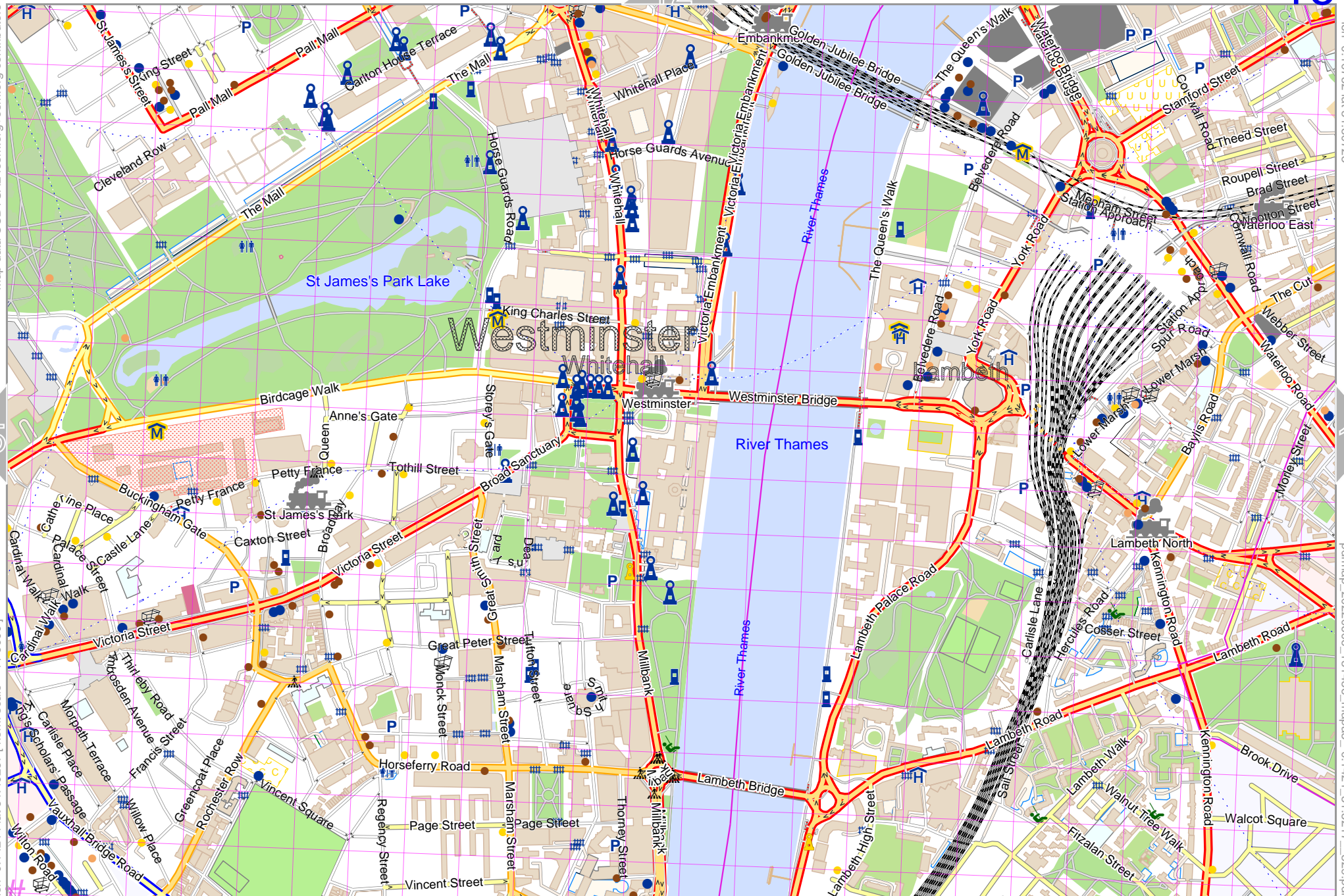
lon -0.17676 lat 51.49267 [nom. scale = 1 / 9000]

pdfmap_20220606_15f1456_mapa5_-0.1421_51.5217_829.pdf

UTM: 30 U easting 696.00 km northing 5708.40 km
UTM-Grid-width = 100m

Map data © CCBYSA2 foscsm.org+osm.org contributors

lon -0.14214 lat 51.49267 [nom. scale = 1 / 9000]

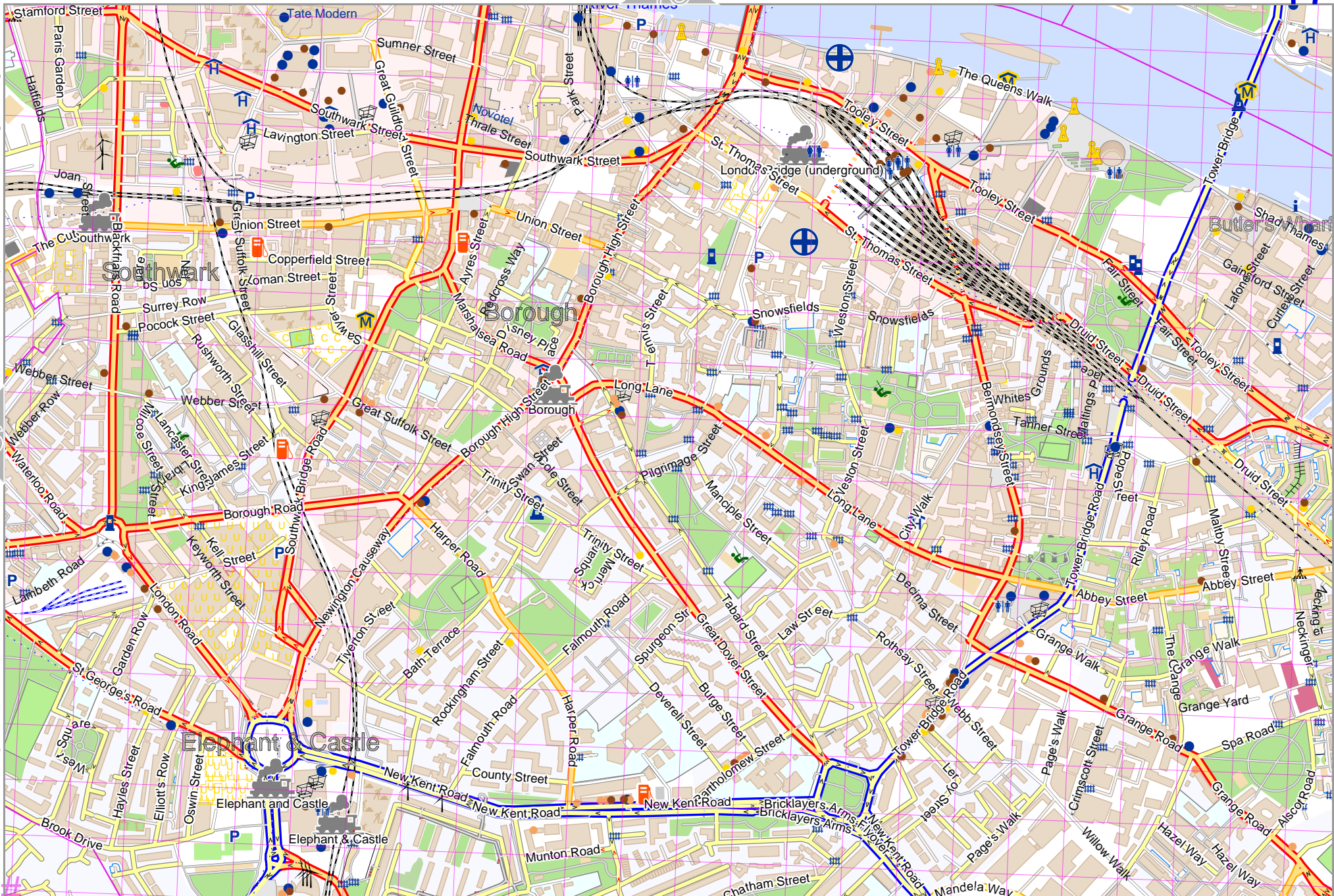


lon -0.10752 lat 51.50723

pdfmap_20220606_15f1456_mapa5_-0.1421_51.5217_829.pdf

UTM: 30 U easting 698.40 km northing 5708.50 km

UTM-Grid-width = 100m



UTM: 30 U easting 700.80 km northing 5708.60 km

UTM-Grid-width = 100m