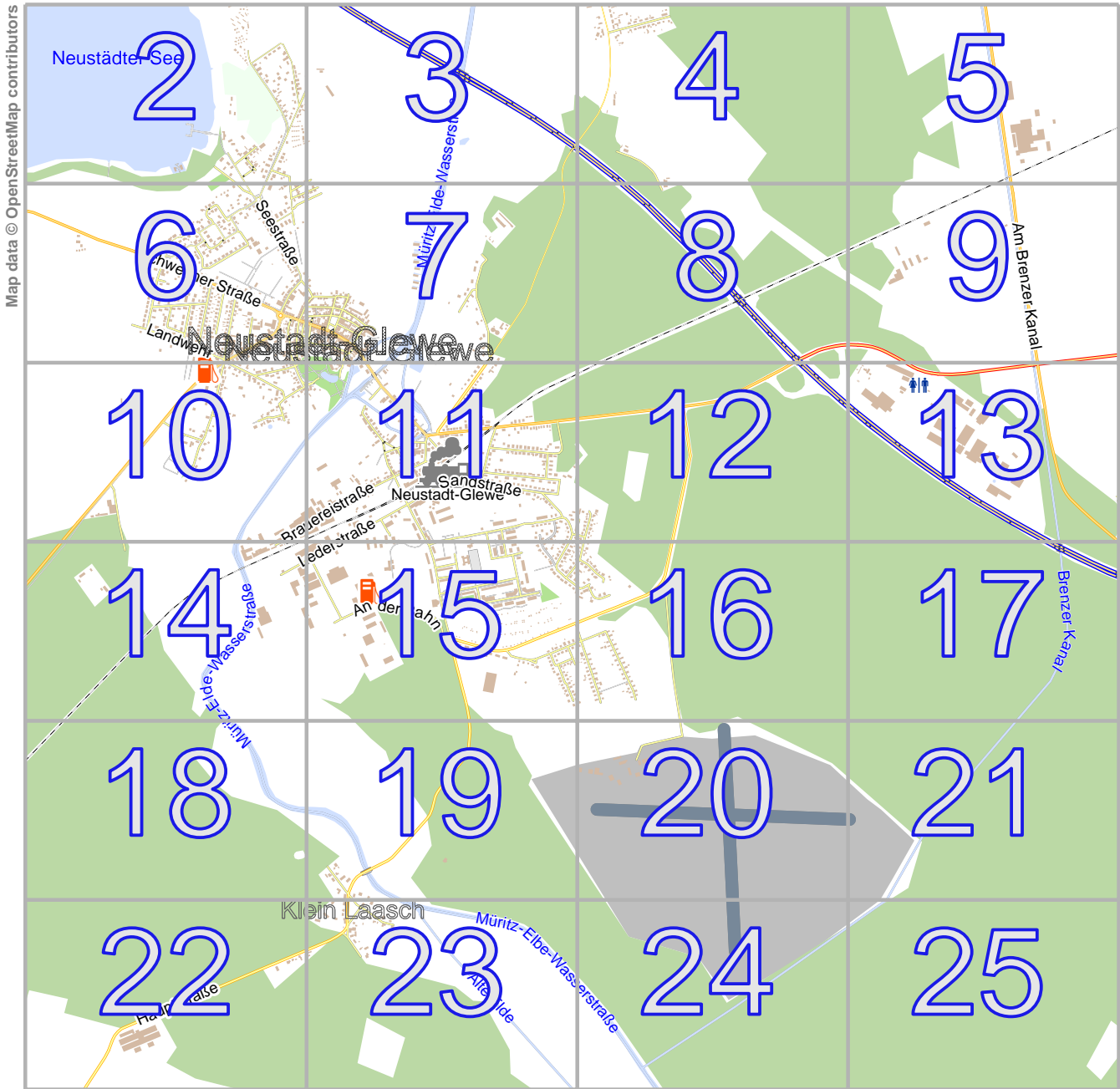


Neustadt-Glewe

lon 11.64162 lat 53.39702



lon 11.56364 lat 53.35075  
[ nom. scale = 1 / 30000 ]

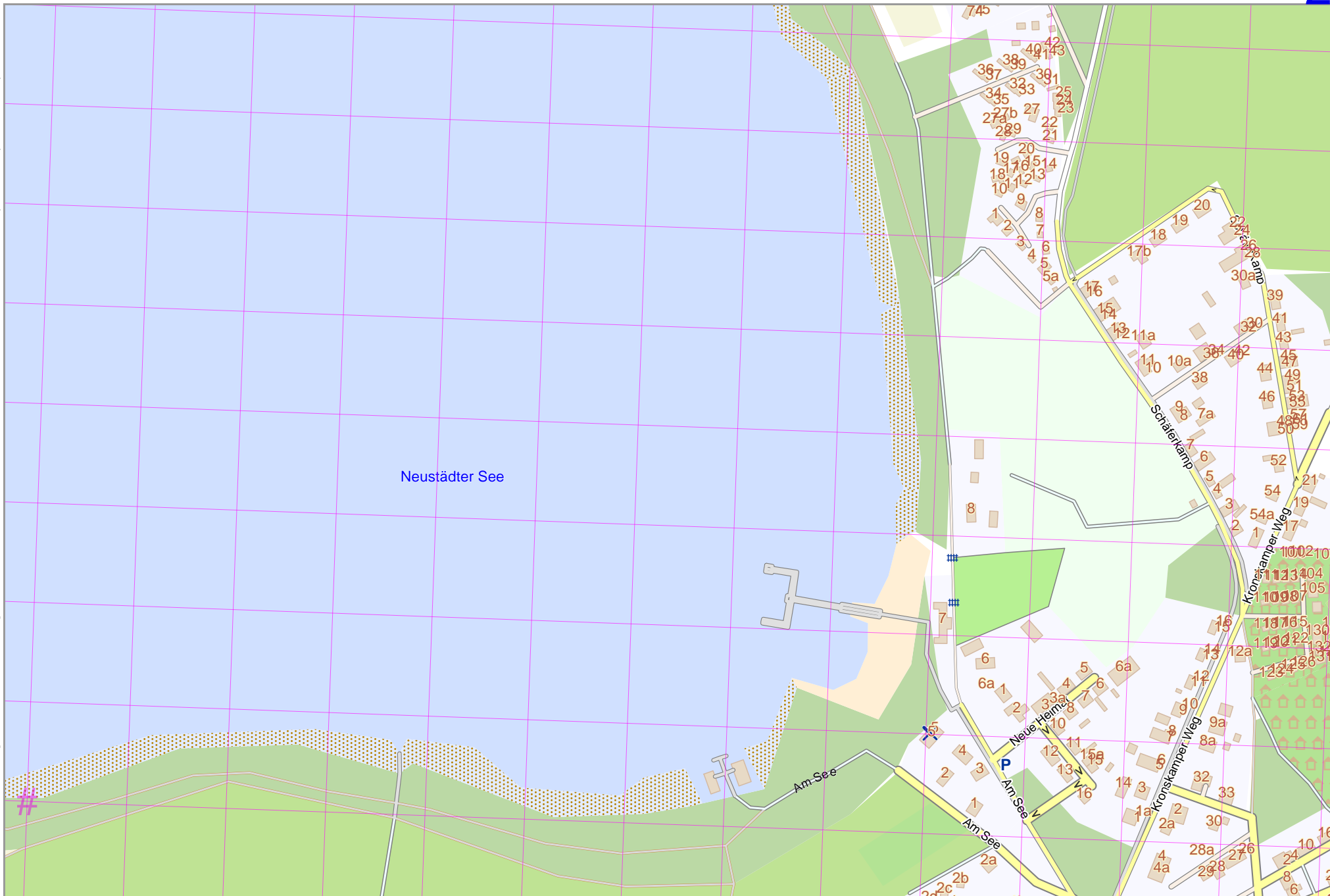
# Neustadt-Glewe

2

lon 11.58370 lat 53.39702

Map data © OpenStreetMap contributors

lon 11.56364 lat 53.38894 [ nom. scale = 1 / 5000 ]

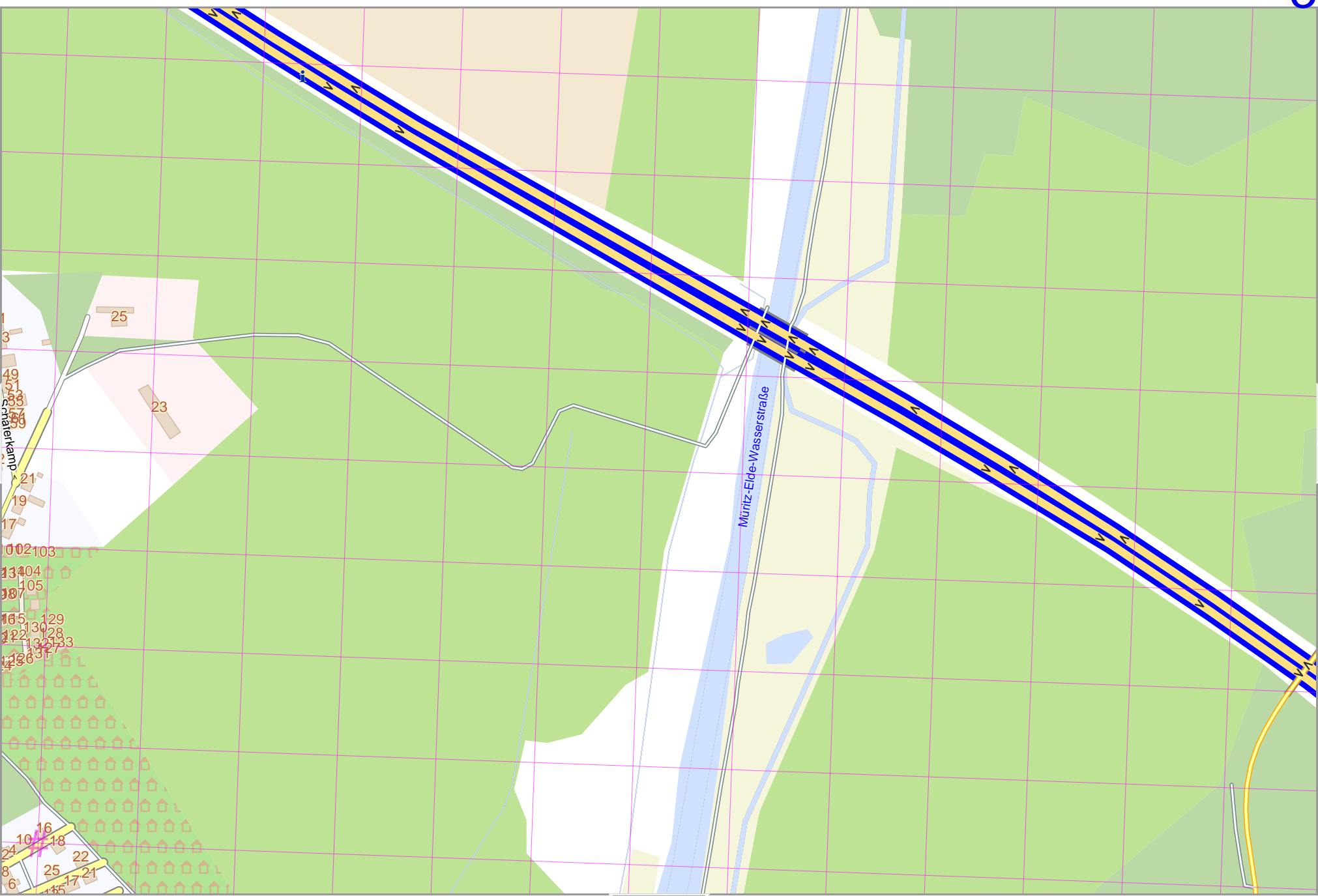


# UTM: 32 U easting 670.50 km northing 5918.70 km  
UTM-Grid-width = 100m

# Neustadt-Glewe

Map data © OpenStreetMap contributors

lon 11.58295 lat 53.38894 [ nom. scale = 1 / 5000 ]



# UTM: 32 U easting 671.80 km northing 5918.70 km  
UTM-Grid-width = 100m

lon 11.60301 lat 53.39702

pdfmap\_20220530\_053906\_Neustadt\_Glewe\_11.6022\_53.3736\_733.pdf

# UTM! 82 U easting 673.10 km northing 5918.70 km  
UTM-Grid-width = 100m

lon 11.60226 lat 53.38894 [ nom. scale = 1 / 5000 ]

hoffman 20220530 053906 NeuStadt Glewe 11 6022 53 3736 733.pdf



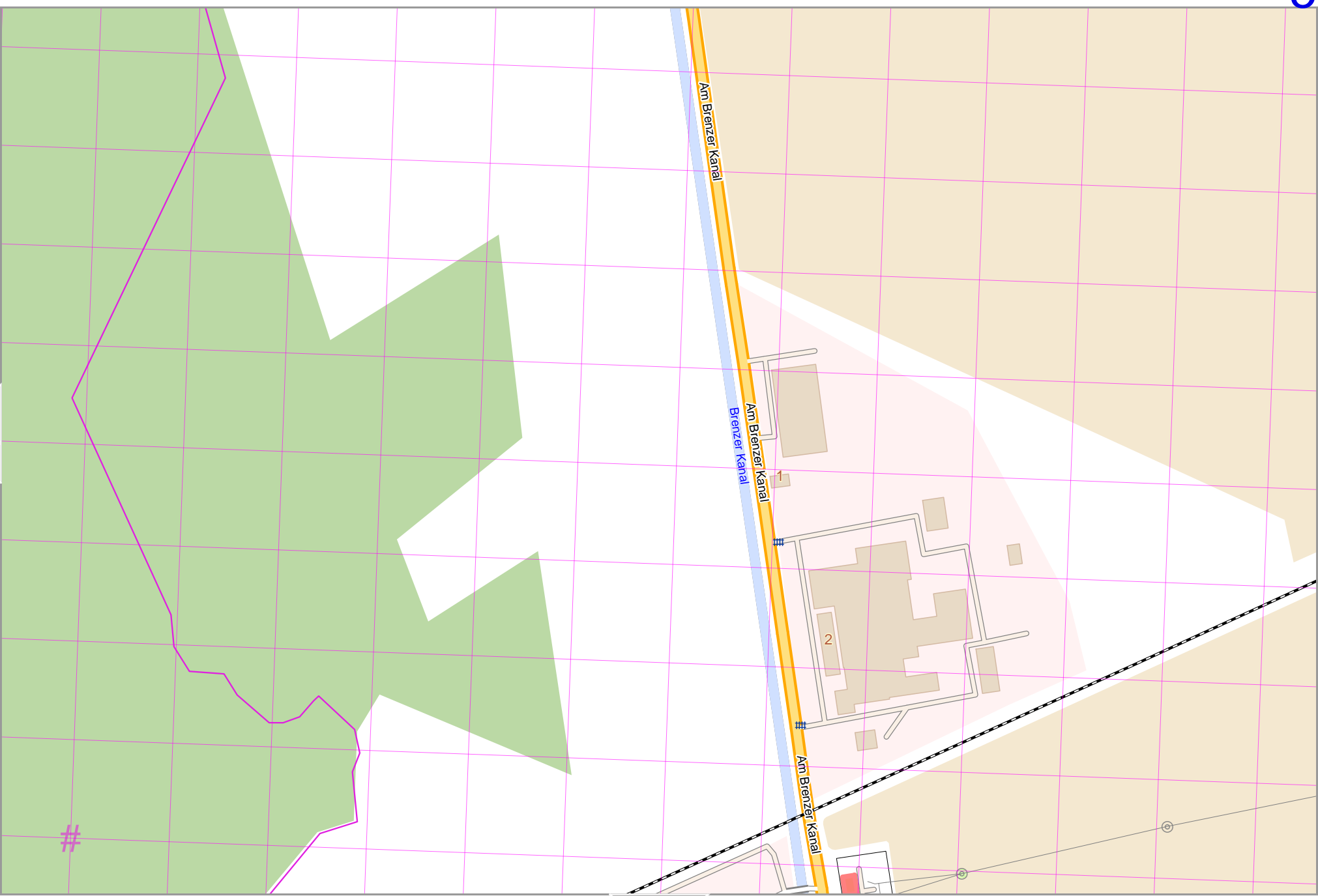
# Neustadt-Glewe

Map data © OpenStreetMap contributors

lon 11.62156 lat 53.38894 [ nom. scale = 1 / 5000 ]

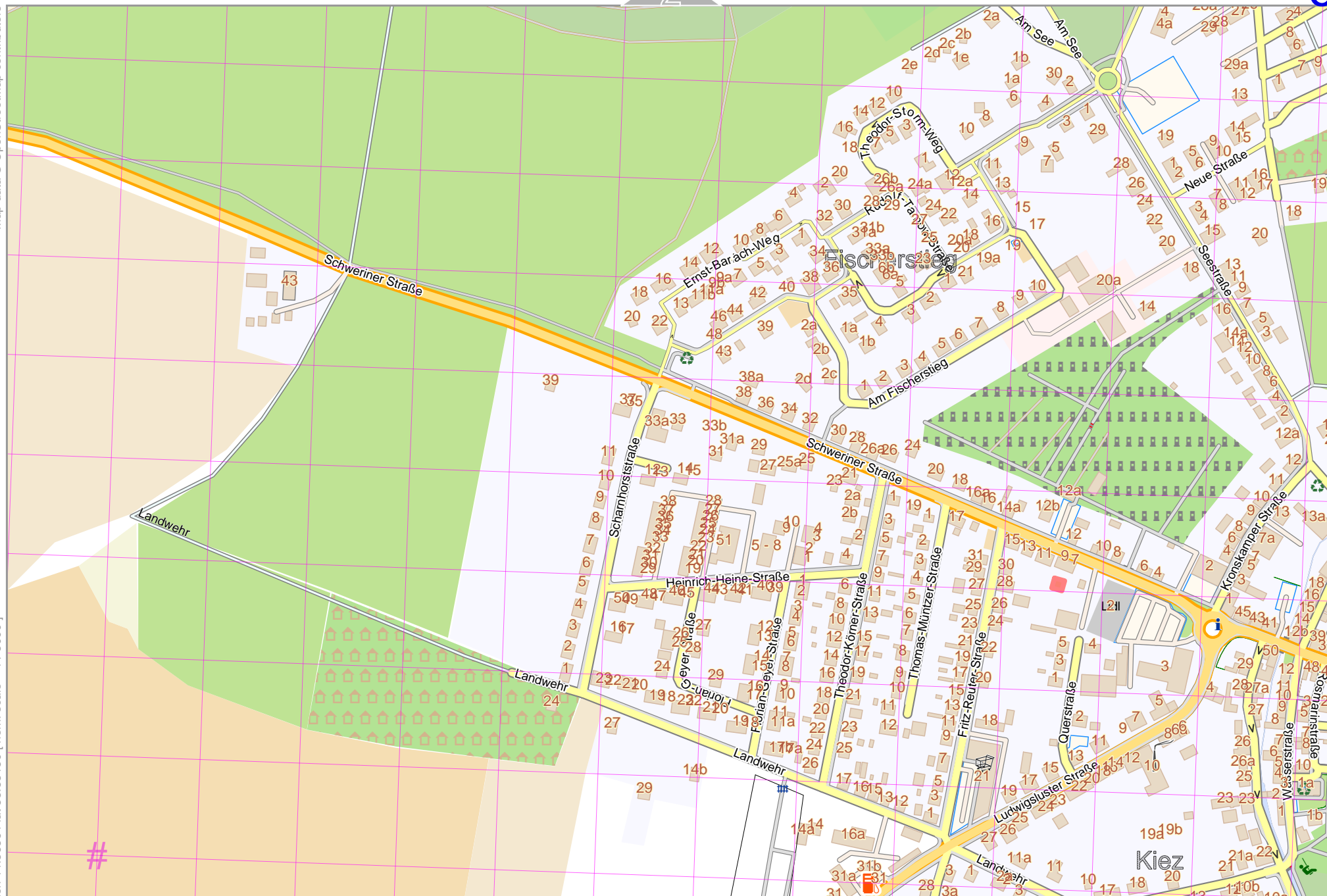
lon 11.64162 lat 53.39702

pdfmap\_20220530\_053906\_Neustadt\_Glewe\_11.6022\_53.3736\_733.pdf



# UTM: 32 U easting 674.40 km northing 5918.80 km  
UTM-Grid-width = 100m





# Neustadt-Glewe

Map data © OpenStreetMap contributors

lon 11.60301 lat 53.36939

lon 11.60301 lat 53.36939

pdfmap\_20220530\_053906\_Neustadt\_Glewe\_11.6022\_53.3736\_733.pdf

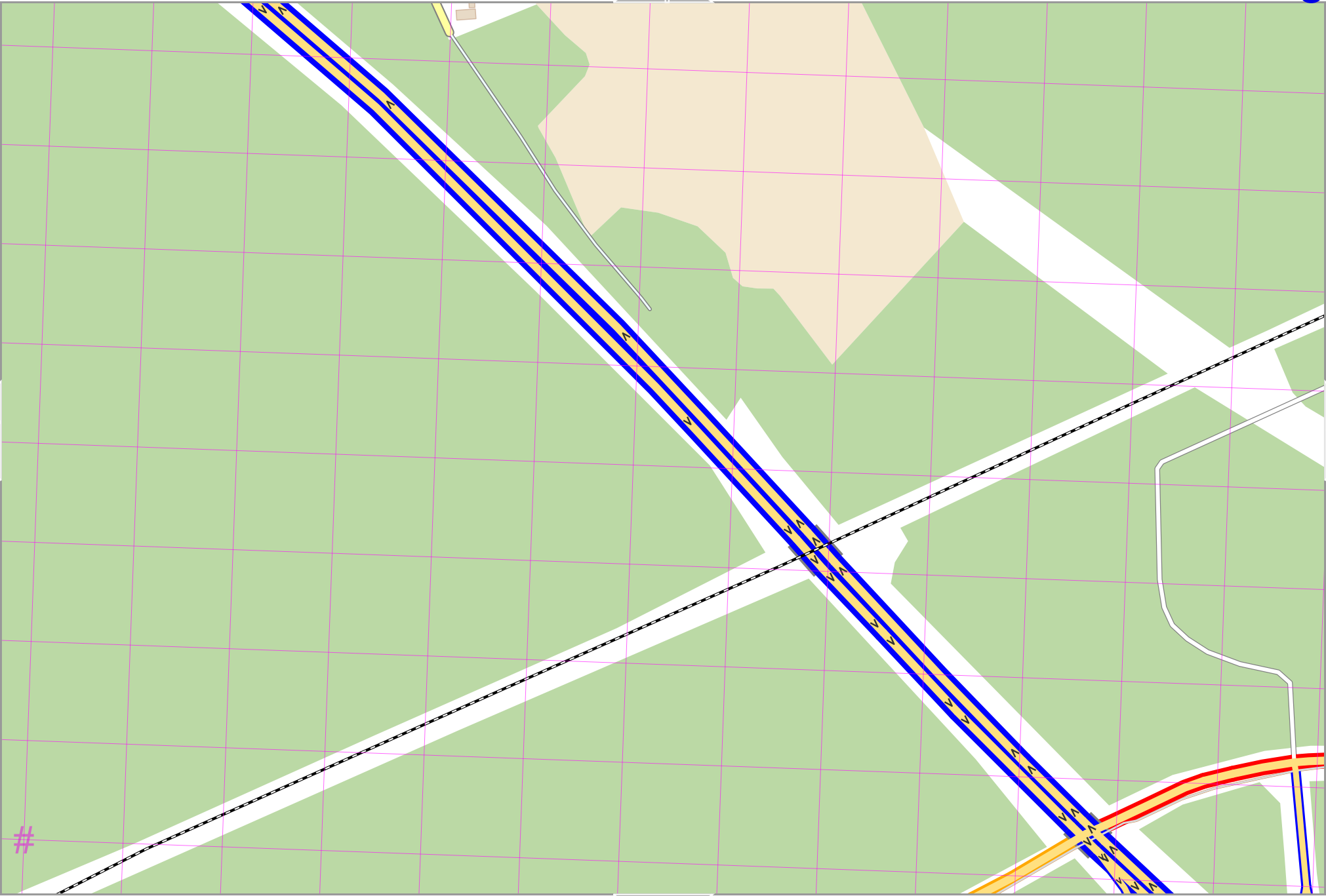


UTM: 32 U easting 671.80 km northing 5917.80 km  
UTM-Grid-width = 100m

# Neustadt-Glewe

Map data © OpenStreetMap contributors

lon 11.60226 lat 53.38130 [ nom. scale = 1 / 5000 ]



# UTM: 32 U easting 673.10 km northing 5917.90 km  
UTM-Grid-width = 100m

lon 11.62231 lat 53.38939

pdfmap\_20220530\_053906\_Neustadt\_Glewe\_11.6022\_53.3736\_733.pdf

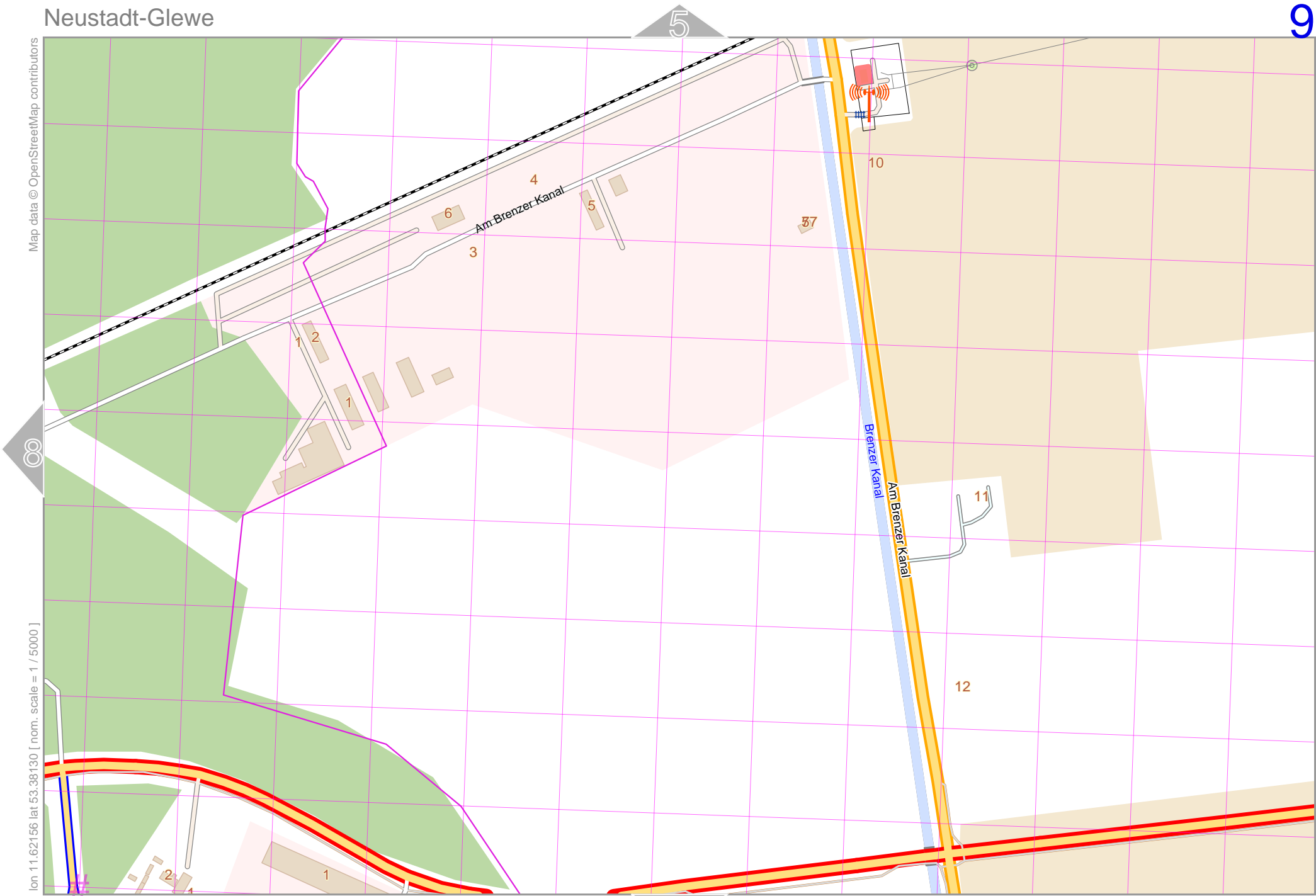


# Neustadt-Glewe

Map data © OpenStreetMap contributors

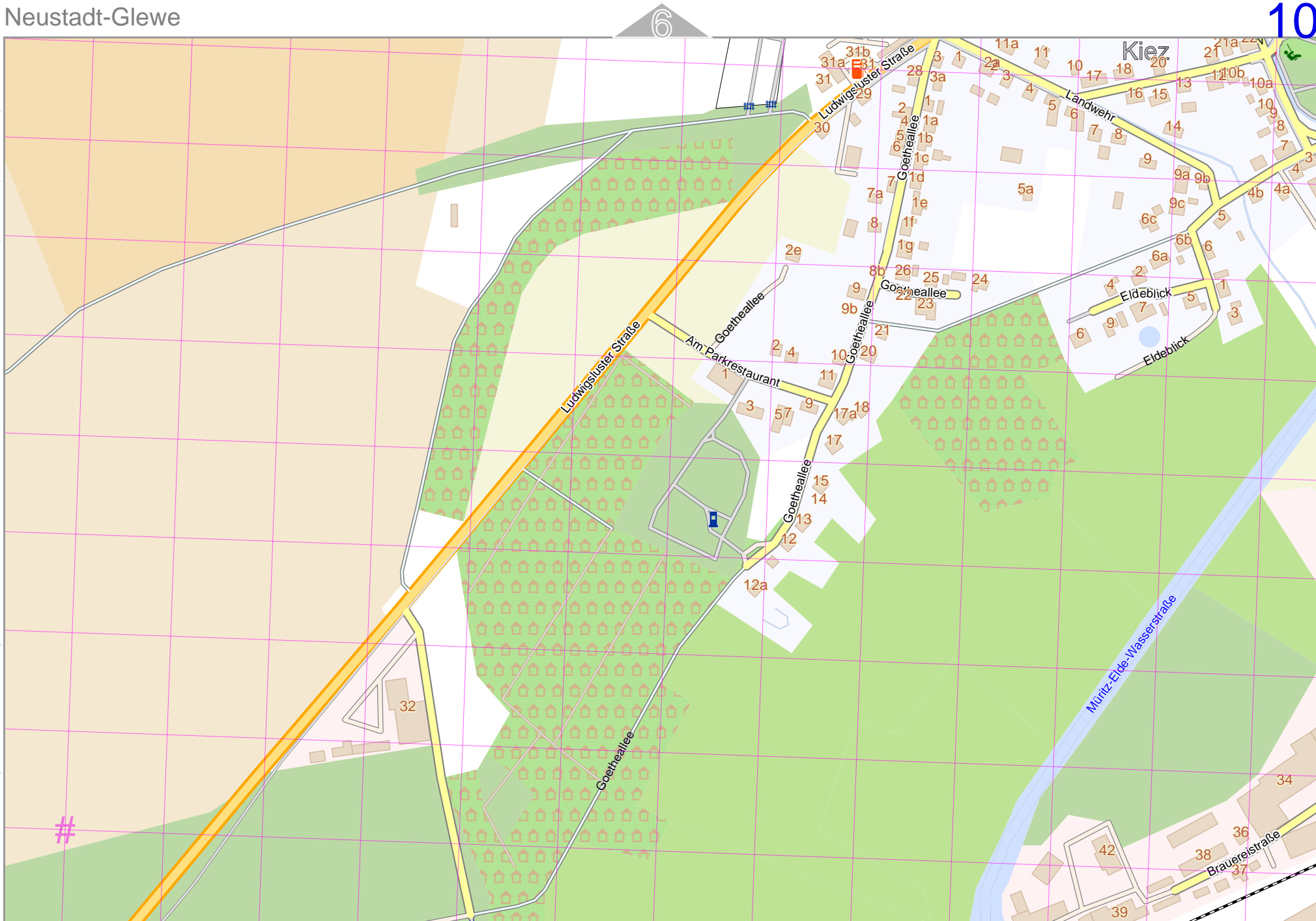
lon 11.62156 lat 53.38130 [ nom. scale = 1 / 5000 ]

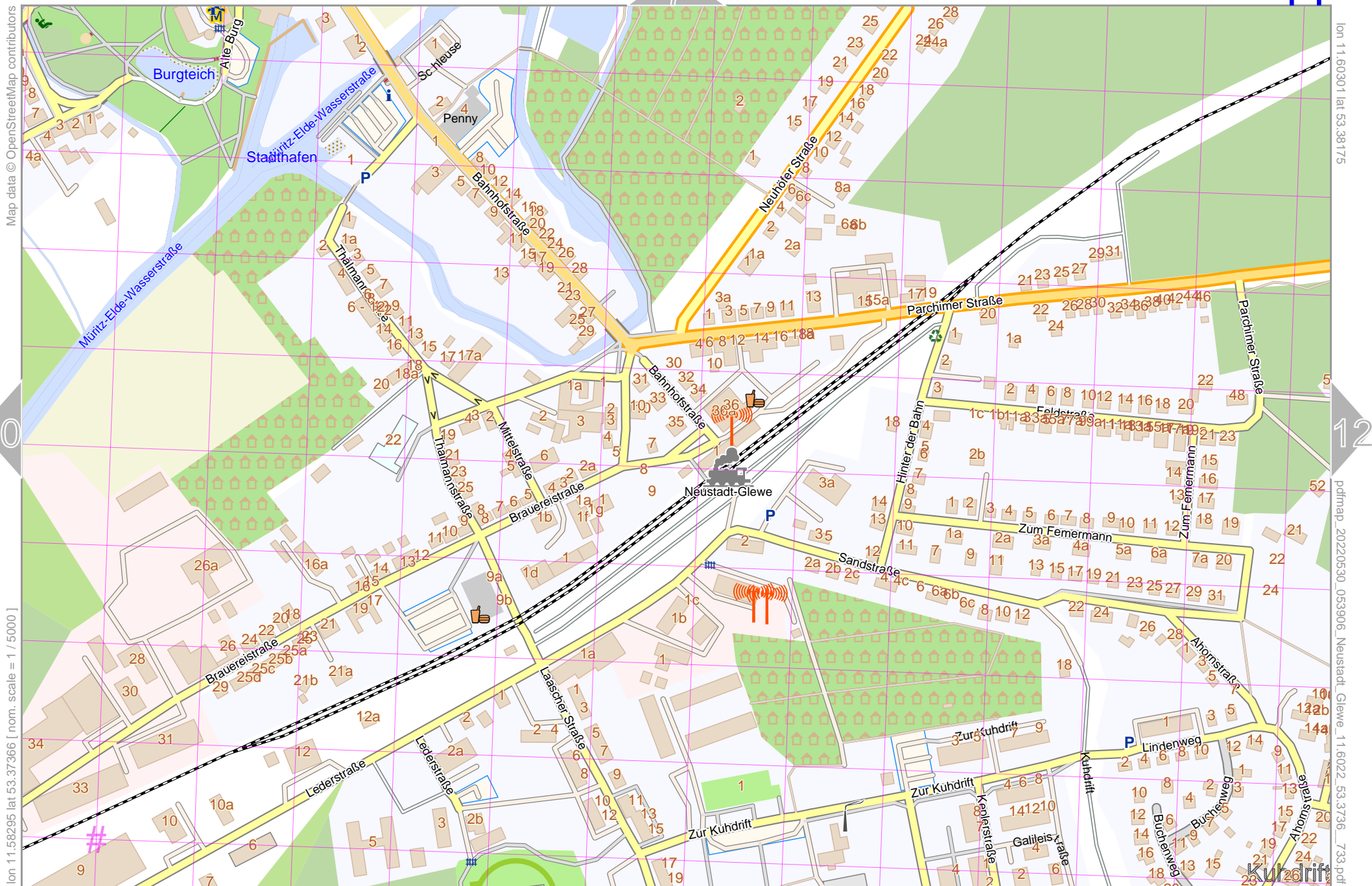
# UTM: 32 U easting 674.40 km northing 5917.90 km  
UTM-Grid-width = 100m



lon 11.64162 lat 53.38939

pdfmap\_20220530\_053906\_Neustadt\_Glewe\_11.6022\_53.3736\_733.pdf





# Neustadt-Glewe

Map data © OpenStreetMap contributors

lon 11.60226 lat 53.37366 [ nom. scale = 1 / 5000 ]

# UTM: 32 U Easting 673.20 km northing 5917.00 km  
UTM-Grid-width = 100m

8

12

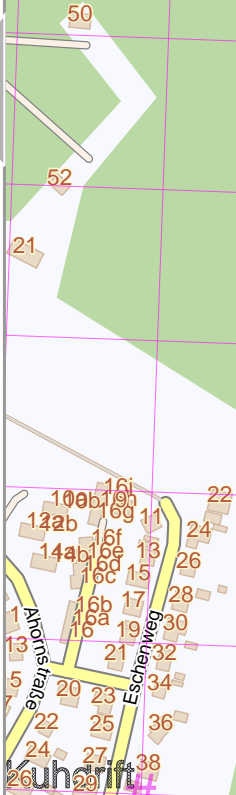
lon 11.62231 lat 53.38175

13

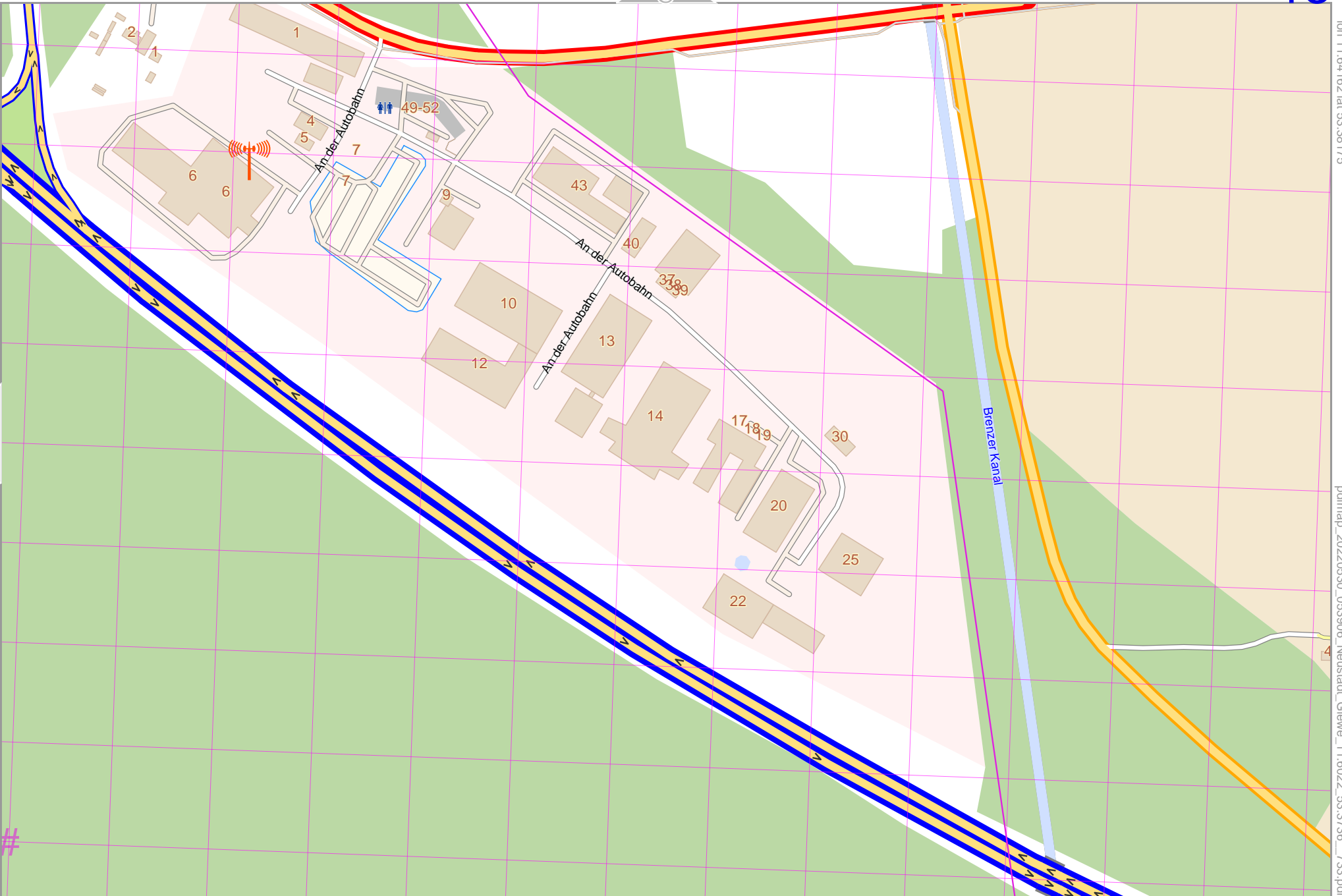
pdfmap\_20220530\_053906\_Neustadt\_Glewe\_11.6022\_53.3736\_733.pdf

16

11





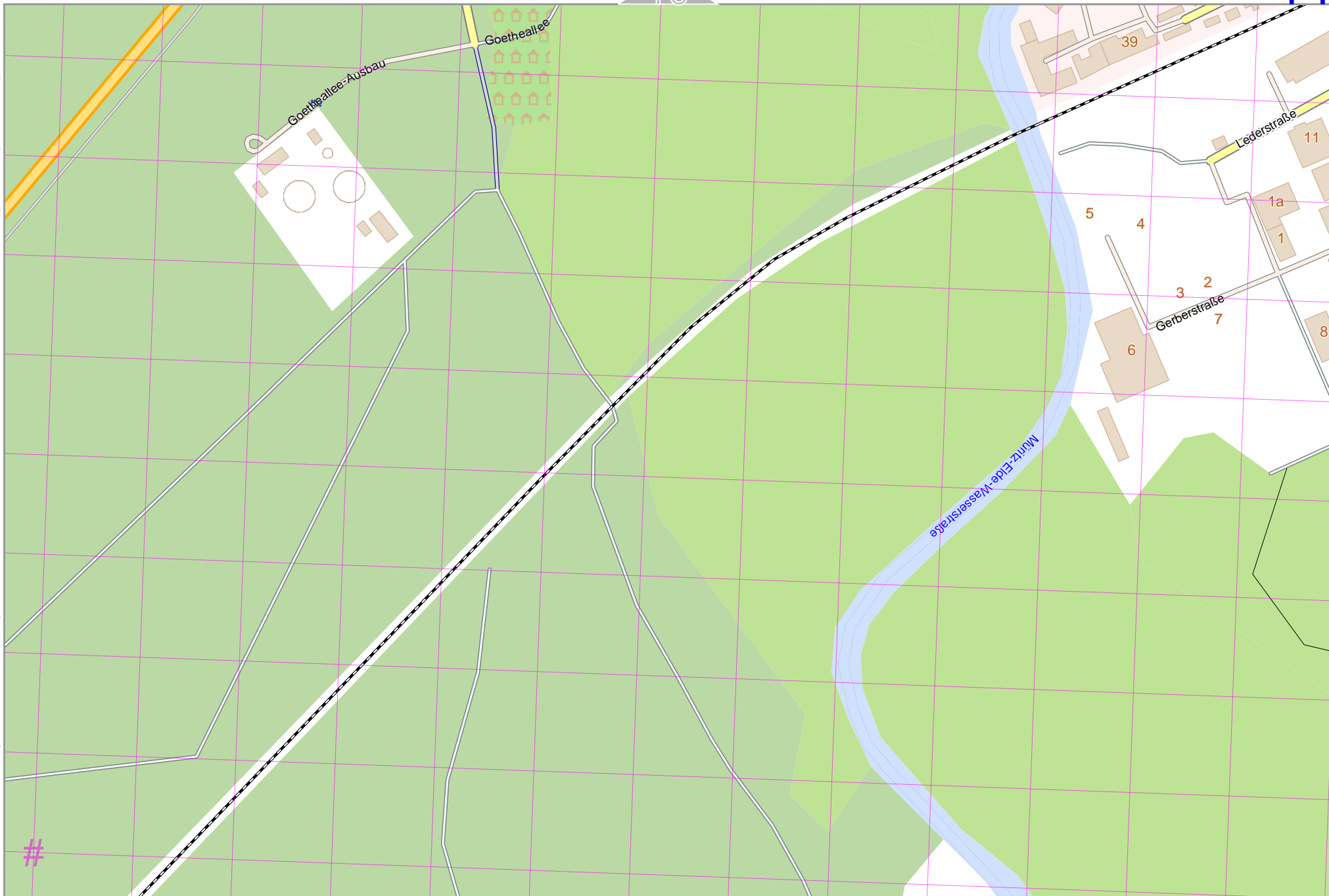




# Neustadt-Glewe

Map data © OpenStreetMap contributors

lon 11.56364 lat 53.36602 [ nom. scale = 1 / 5000 ]



# UTM: 32 U easting 670.60 km northing 5916.10 km  
UTM-Grid-width = 100m

lon 11.56370 lat 53.37411

pdfmap\_20220530\_053906\_Neustadt\_Glewe\_11.6022\_53.3736\_733.pdf

# Neustadt-Glewe

Map data © OpenStreetMap contributors

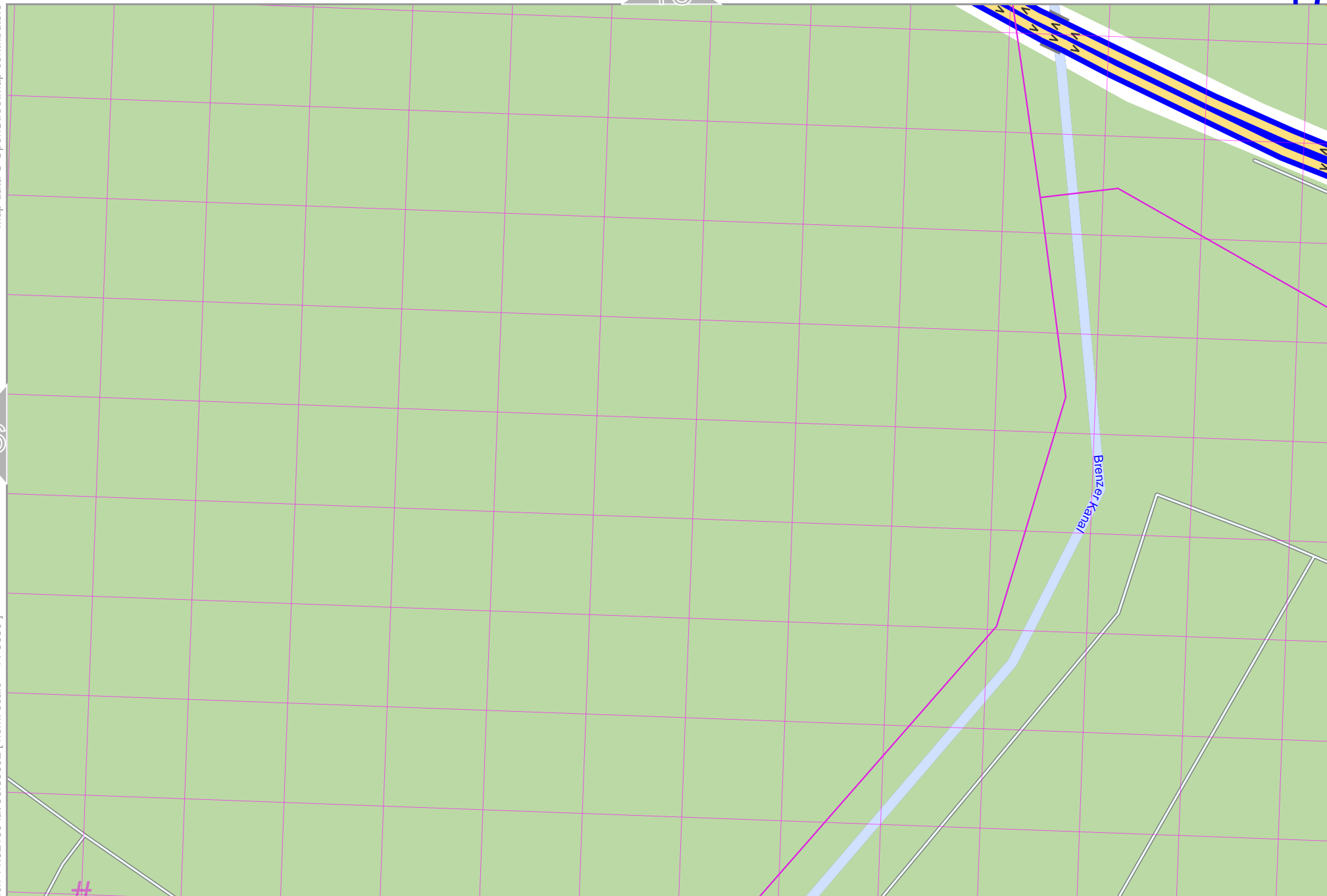
lon 11.58295 lat 53.36602 [ nom. scale = 1 / 5000 ]



# 32 U easting 671.90 km northing 5916.10 km  
UTM-Grid-width = 100m

## 12





# Neustadt-Glewe

18

14

19

22

Map data © OpenStreetMap contributors

lon 11.56364 lat 53.35839 [ nom. scale = 1 / 5000 ]

lon 11.58370 lat 53.36647

pdfmap\_20220530\_053906\_Neustadt\_Glewe\_11.6022\_53.3736\_733.pdf

#

# UTM: 32 U easting 670.70 km northing 5915.30 km  
UTM-Grid-width = 100m





# Neustadt-Glewe

20

16

Map data © OpenStreetMap contributors

lon 11.62231 lat 53.36647

lon 11.60226 lat 53.35839 [ nom. scale = 1 / 5000 ]

pdfmap\_20220530\_053906\_Neustadt\_Glewe\_11.6022\_53.3736\_733.pdf

#

# UTM: 32 U easting 673.20 km northing 5915.30 km  
UTM-Grid-width = 100m

24

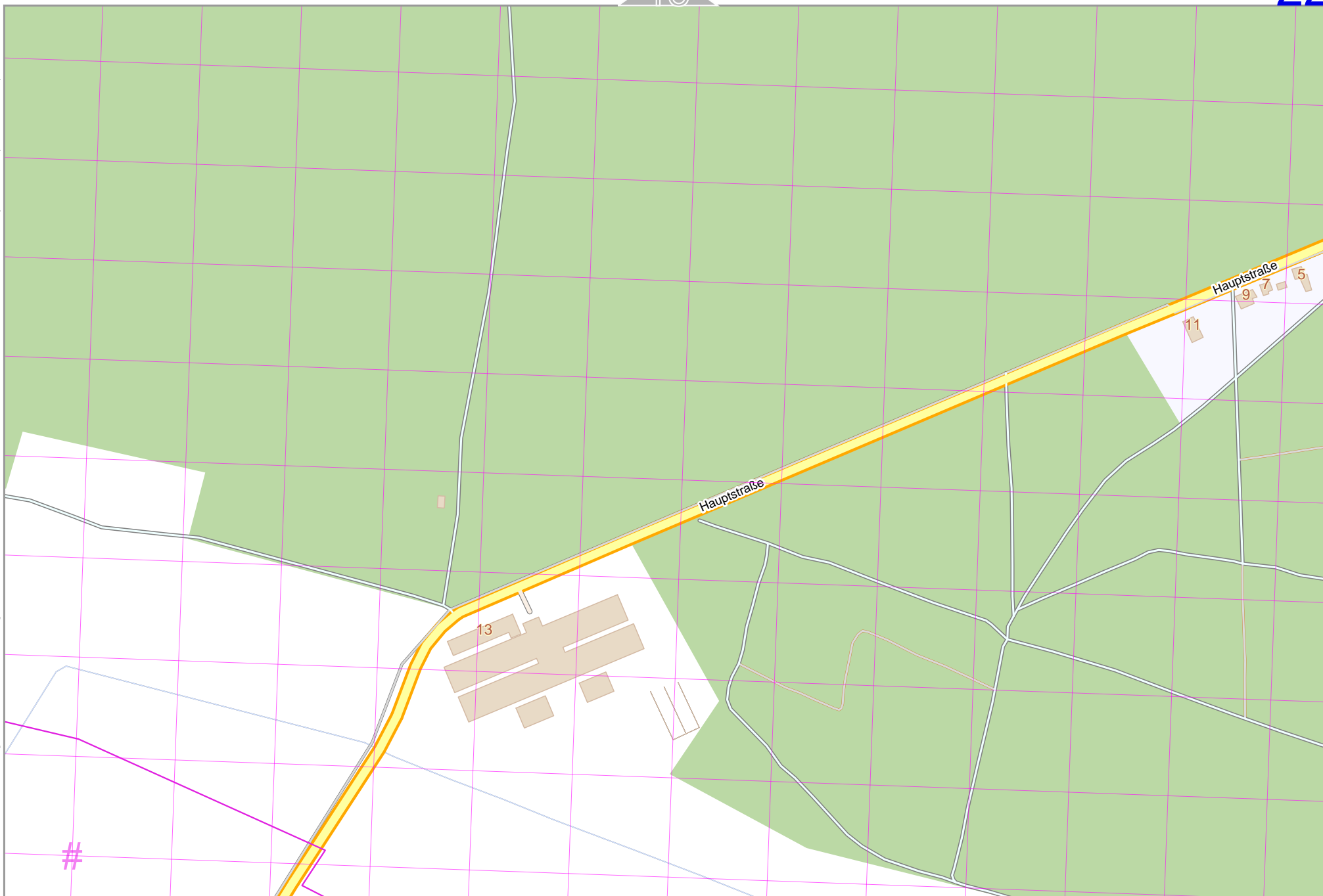
21

19

#

Brenzer Kanal

# UTM: 32 U easting 674.50 km northing 5915.40 km  
UTM-Grid-width = 100m





Map data © OpenStreetMap contributors

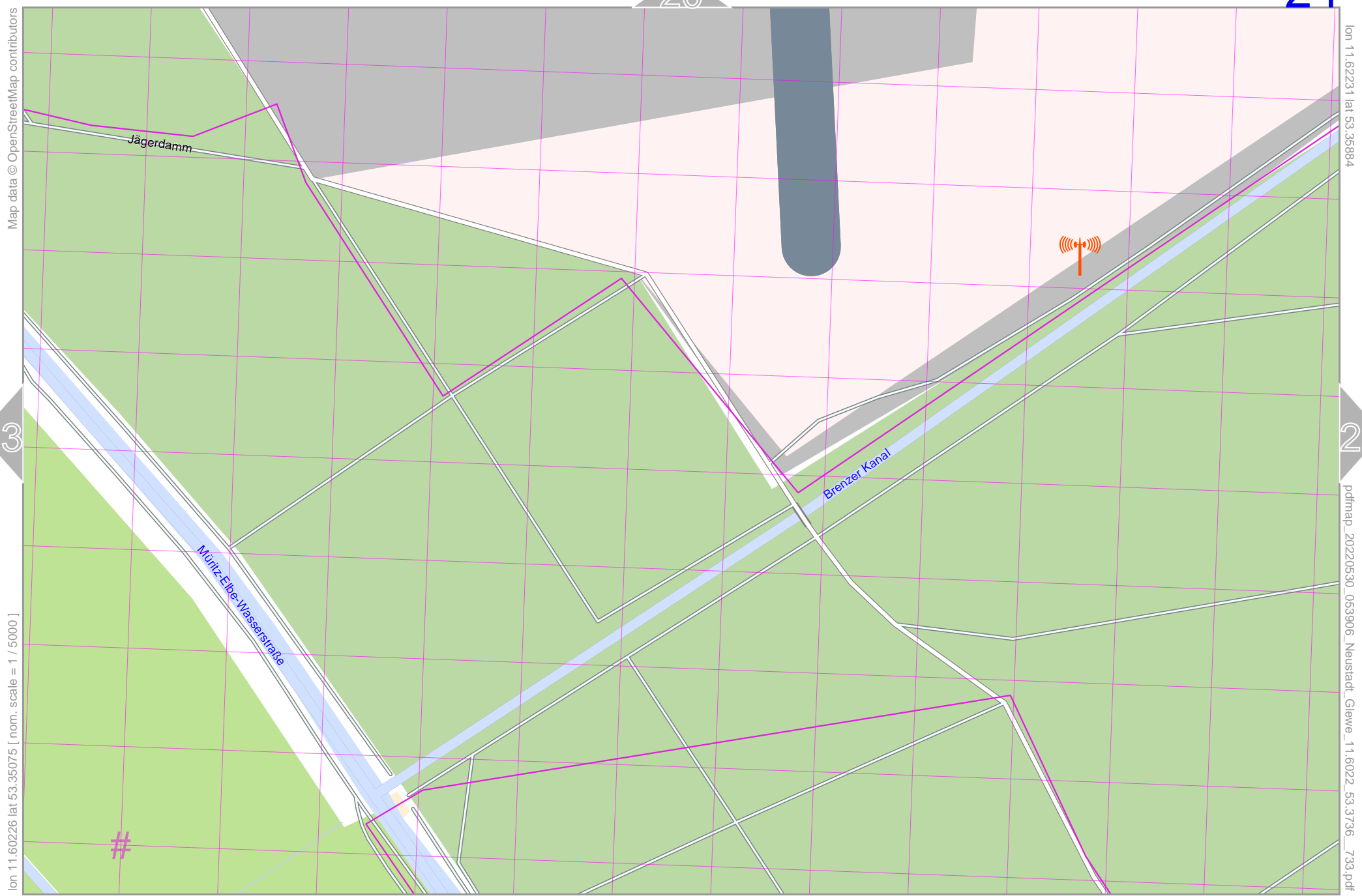
lon 11.58295 lat 53.35075 [ nom. scale = 1 / 5000 ]

lon 11.60301 lat 53.35384

pdfmap\_20220530\_053906\_Neustadt\_Glewe\_11.6022\_53.3736\_733.pdf

# UTM: 32 U easting 672.00 km northing 5914.50 km  
UTM-Grid-width = 100m





Map data © OpenStreetMap contributors

lon 11.60226 lat 53.35075 [ nom. scale = 1 / 5000 ]

lon 11.62231 lat 53.35684

pdfmap\_20220530\_053906\_Neustadt\_Glewe\_11.6022\_53.3736\_733.pdf

# UTM: 32 U easting 673.30 km northing 5914.50 km  
UTM-Grid-width = 100m

# Neustadt-Glewe

21

25

Map data © OpenStreetMap contributors

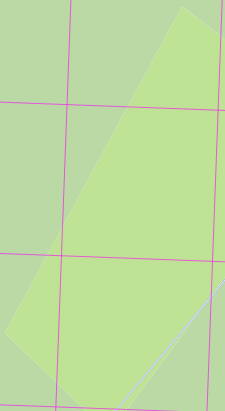
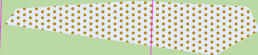
lon 11.64162 lat 53.35884

Brenzer Kanal

24

lon 11.62156 lat 53.35075 [ nom. scale = 1 / 5000 ]

pdfmap\_20220530\_053906\_Neustadt\_Glewe\_11.6022\_53.3736\_733.pdf



#UTM: 32 U easting 674.50 km northing 5914.50 km  
UTM-Grid-width = 100m