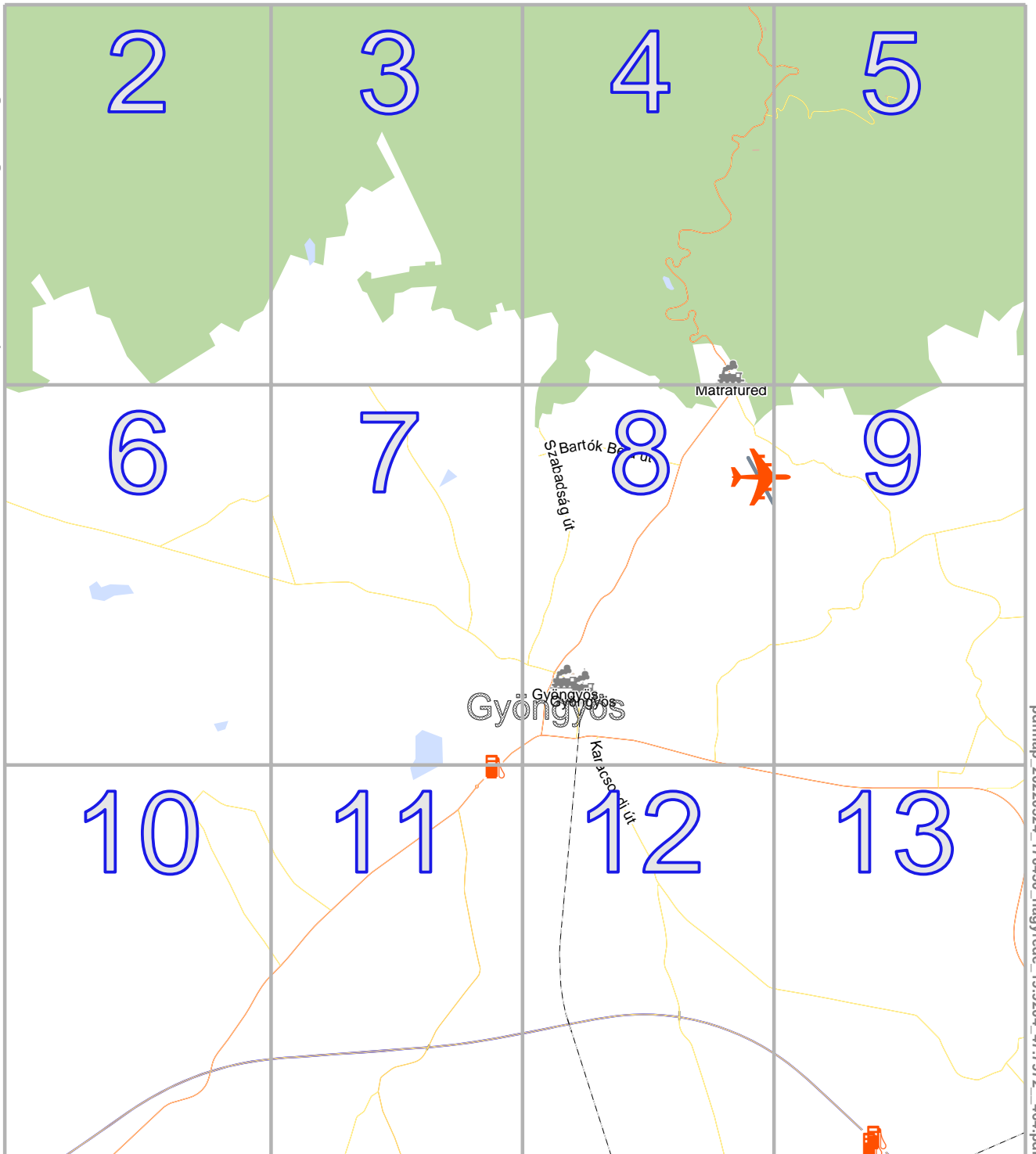


nagyréde

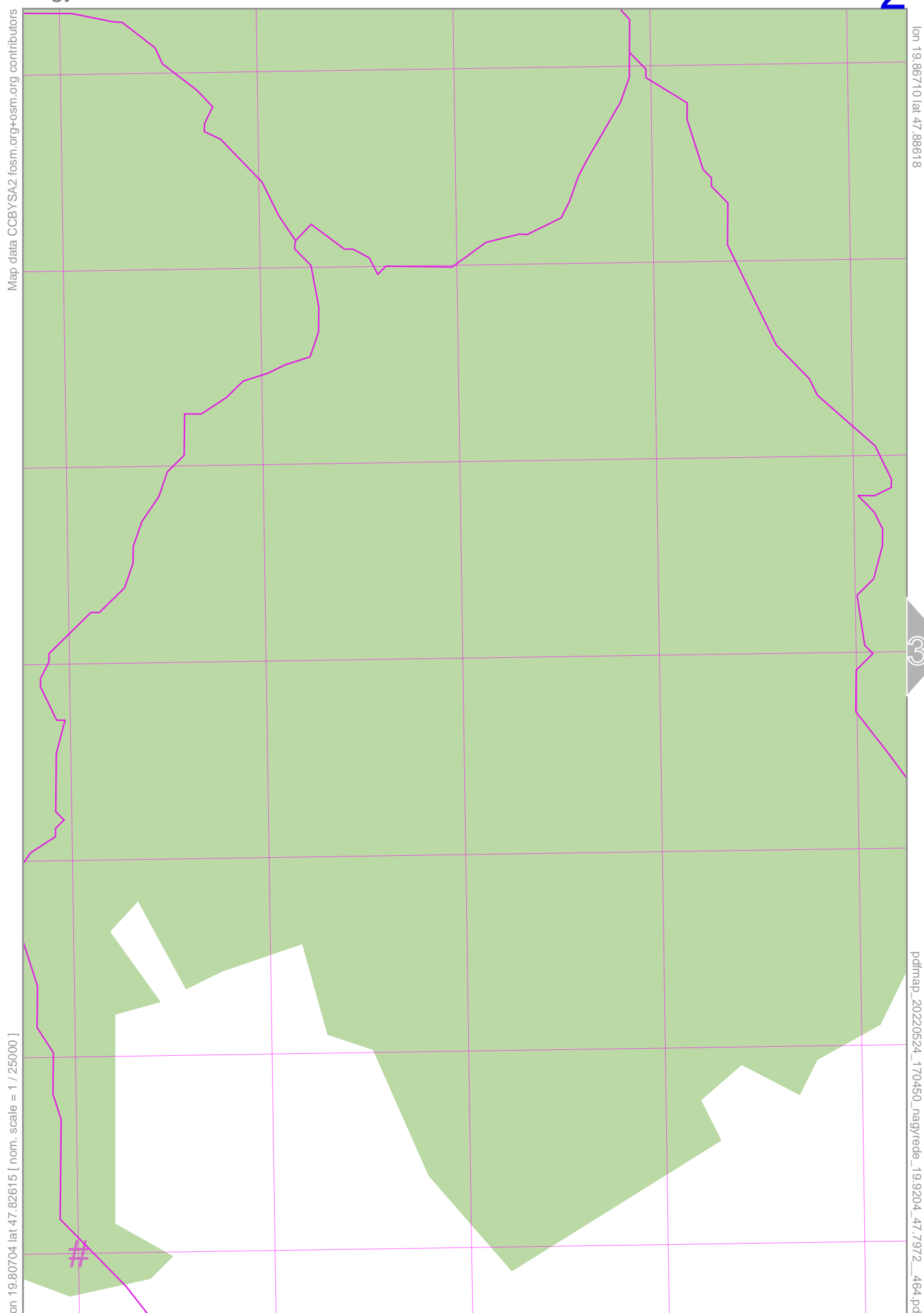
lon 20.03729 lat 47.88618

Map data © CC BY-SA 2.0 f.osm.org+osm.org contributors



lon 19.80704 lat 47.71058
[nom. scale = 1 / 100000]

nagyréde



Map data CCBYSA2 fosm.org+osm.org contributors

lon 19.86710 lat 47.88618

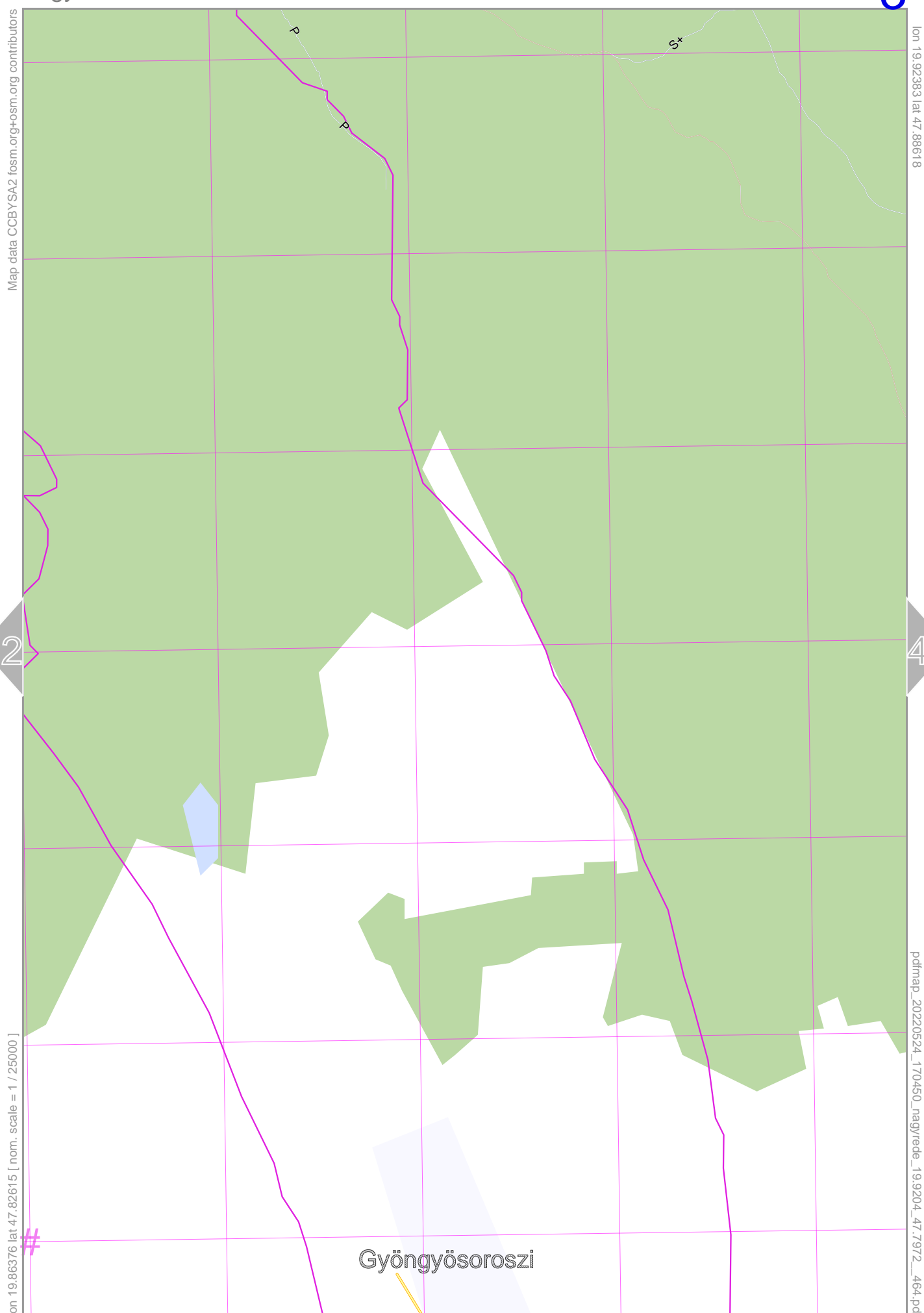
[lon 19.80704 lat 47.82615 | nom. scale = 1 / 250000]

pdfmap_20220524_170450_nagyrede_19.9204_47.7972_464.pdf

UTM: 34 T easting 411.00 km northing 5298.00 km
UTM-Grid-width = 1000m



nagyréde



Map data CCBYSA2 fosm.org+osm.org contributors

lon 19.92383 lat 47.88618

2

4

lon 19.86376 lat 47.82615 [nom. scale = 1 / 25000]

pdfmap_20220524_170450_nagyrede_19.9204_47.7972_464.pdf

Gyöngyösoroszi

7

UTM: 34 T easting 415.00 km northing 5298.00 km
UTM-Grid-width = 1000m

nagyréde

Map data CCBYSA2 fosm.org+osm.org contributors

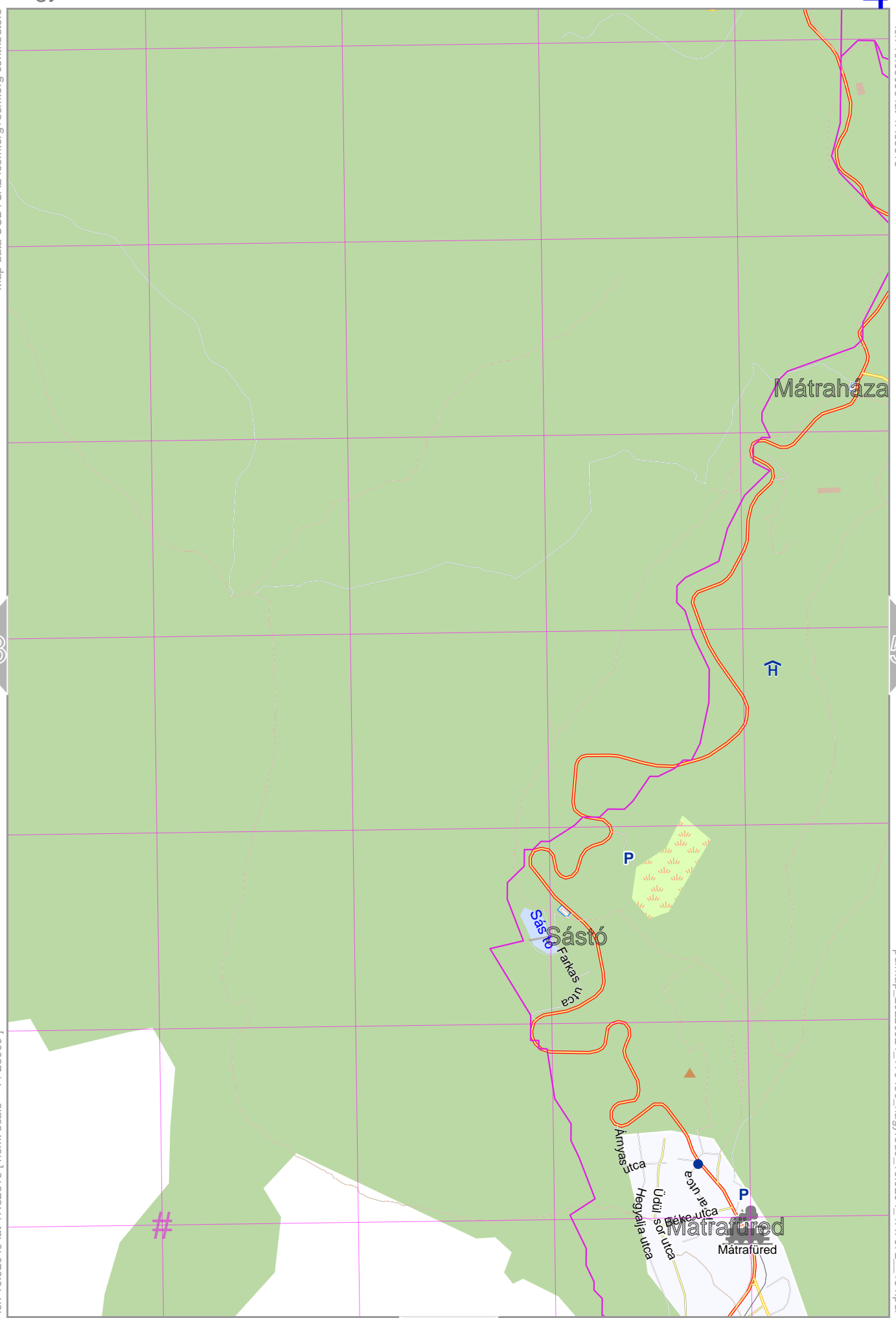
lon 19.98056 lat 47.88618



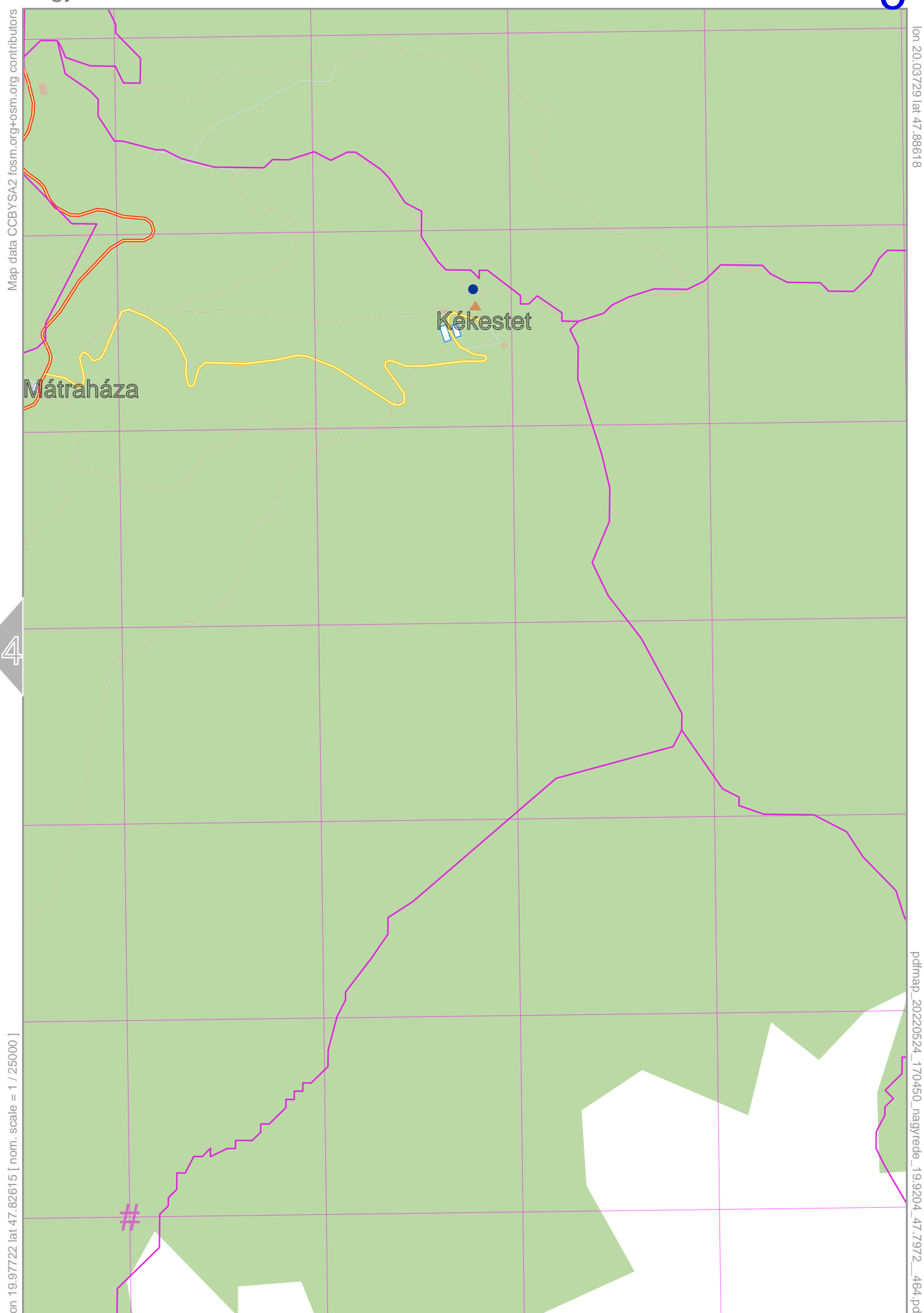
lon 19.92049 lat 47.82615 [nom. scale = 1 / 250000]

pdfmap_20220524_170450_nagyréde - 19.9204_47.7972_464.pdf

UTM: 34 T easting 420.00 km northing 5298.00 km
UTM-Grid-width = 1000m



nagyréde



Map data CCBYSA2 fism.org+osm.org contributors

lon 20.03729 lat 47.88618

lon 19.97722 lat 47.82615 [nom. scale = 1 / 250000]

pdfmap_20220524_170450_nagyrede_19.9204_47.7972_464.pdf

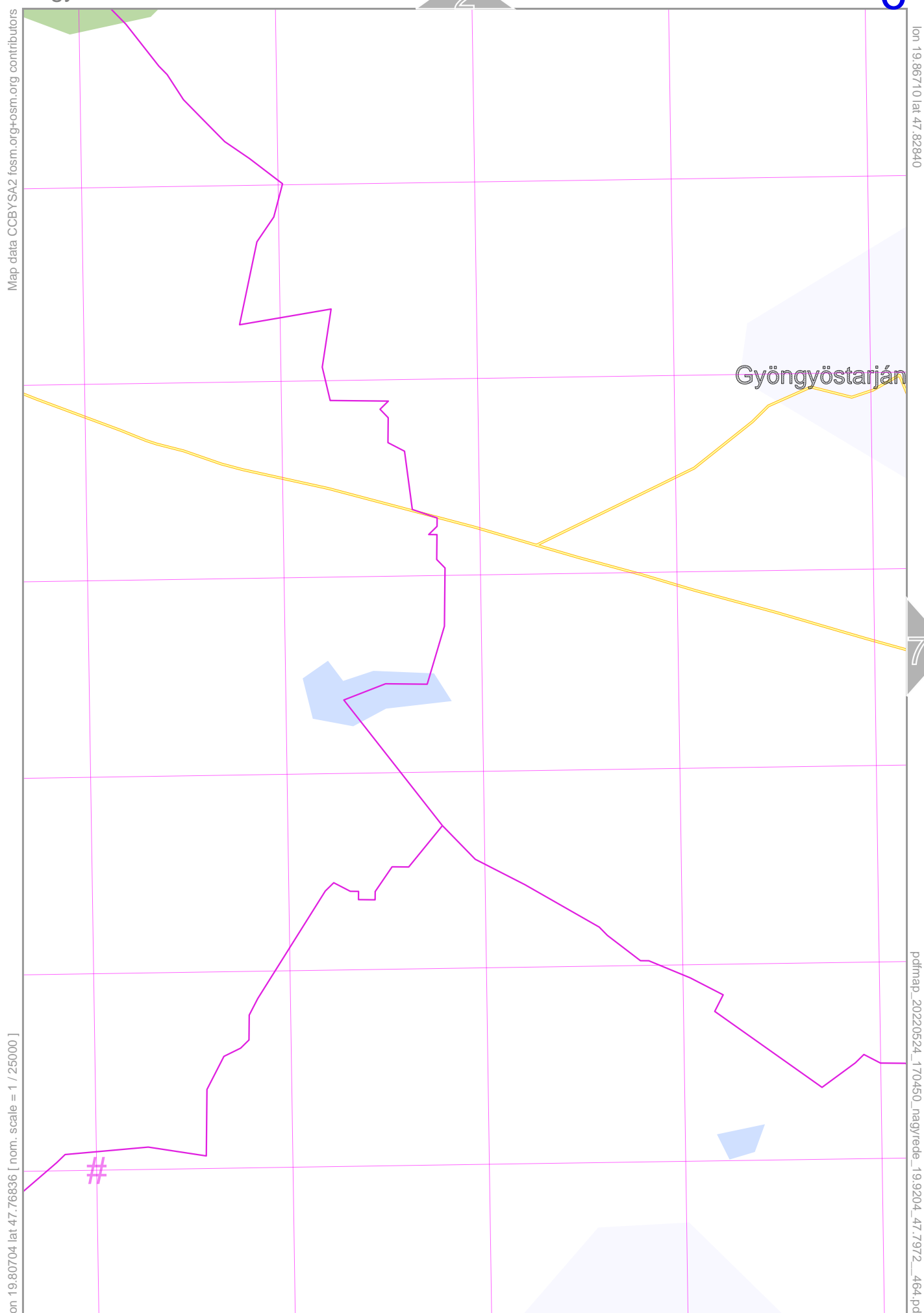
UTM: 34 T easting 424.00 km northing 5298.00 km
UTM-Grid-width = 1000m



nagyréde

2

6



Map data CCBYSA2 fosm.org+osm.org contributors

lon 19.86710 lat 47.82840

Gyöngyöstarján

7

[lon 19.80704 lat 47.76836 [nom. scale = 1 / 250000]

pdfmap_20220524_170450_nagyrede_19.9204_47.7972_464.pdf

UTM: 34 T easting 411.00 km northing 5292.00 km
UTM-Grid-width = 1000m

10

Map data © OpenStreetMap contributors

lon 19.92383 lat 47.82840

Gyöngyöstarján

lon 19.86376 lat 47.76836 [nom. scale = 1 / 25000]

#

UTM: 34 T easting 415.00 km northing 5292.00 km
UTM-Grid-width = 1000m

3

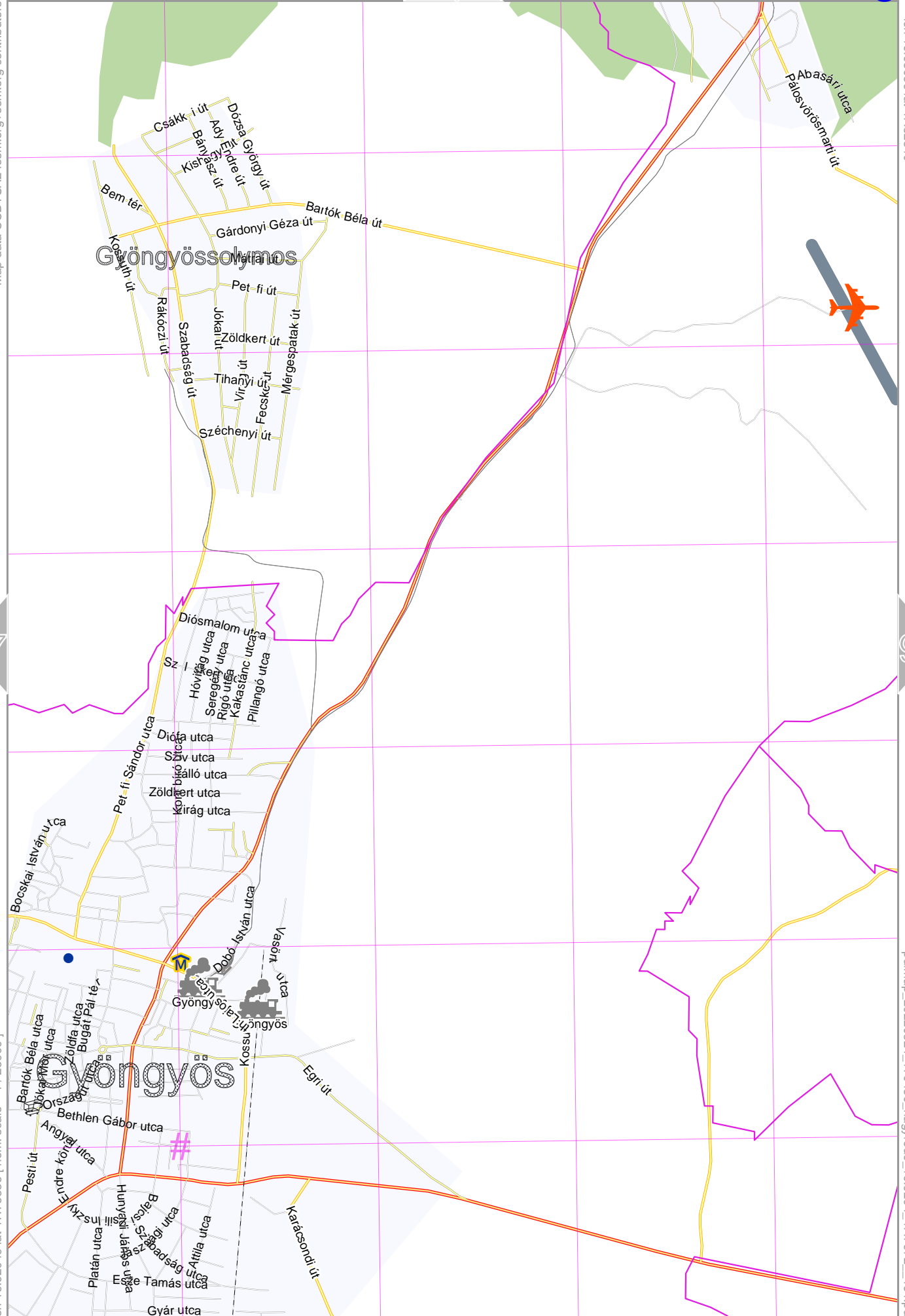
11



Gólya utca
 Aranysas utca
 Fecske utca
 Május 1 lépcső
 Csalogány utca
 Deák Ferenc utca
 Zalár József utca
 Bartók Béla utca
 Jókai Mór utca
 Pesti út

Map data CC BY SA 2 fosm.org+osm.org contributors

lon 19.98056 lat 47.82840



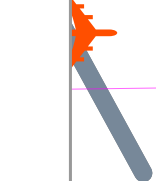
lon 19.92049 lat 47.76836 [nom. scale = 1 / 250000

pdfmap_20220524_170450_nagyrede_19.9204_47.7972_464.pdf

UTM: 34 T easting 420.00 km northing 5292.00 km
UTM-Grid-width = 1000m

Map data CC BY SA 2 f osm.org+osm.org contributors

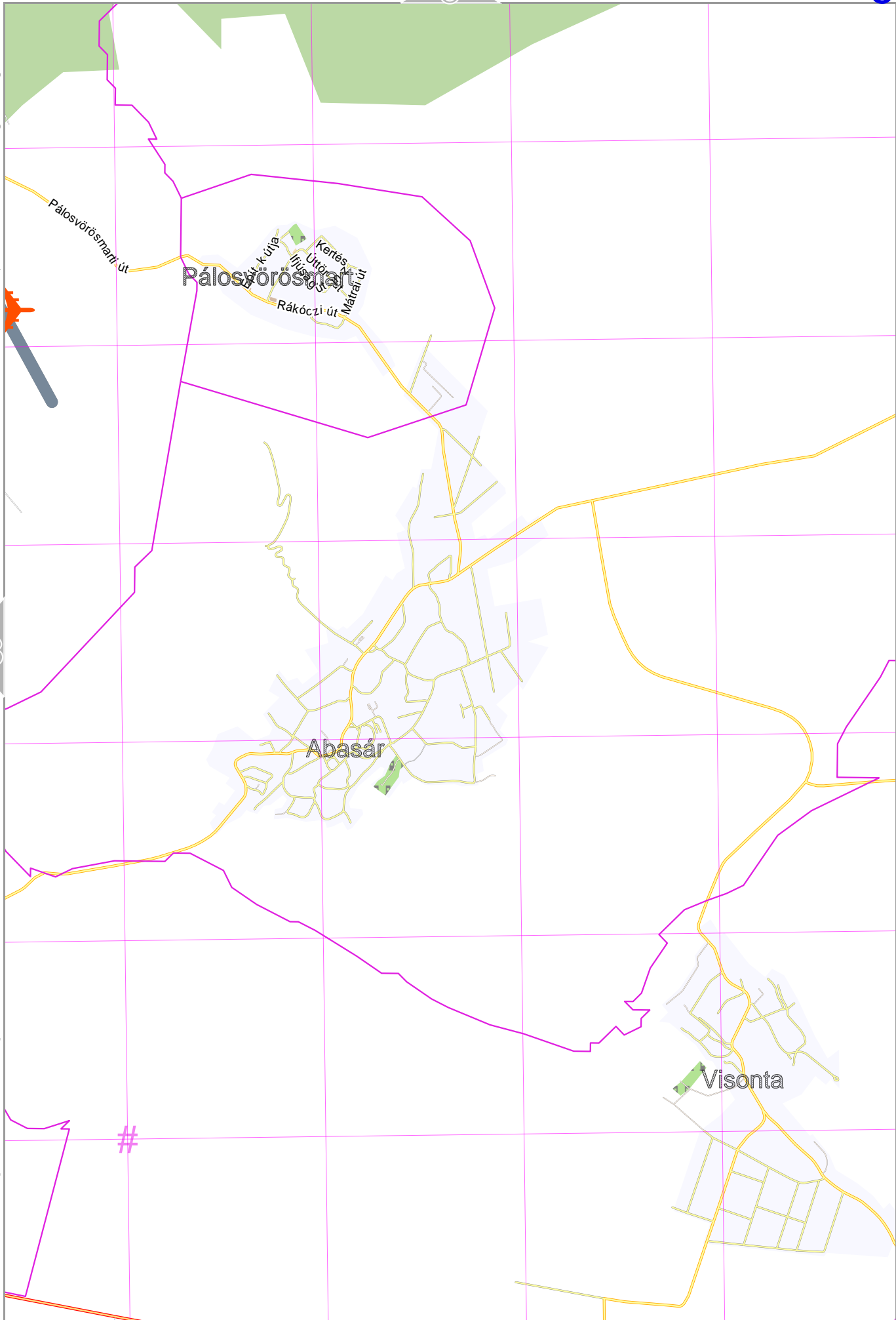
lon 20.03729 lat 47.82840

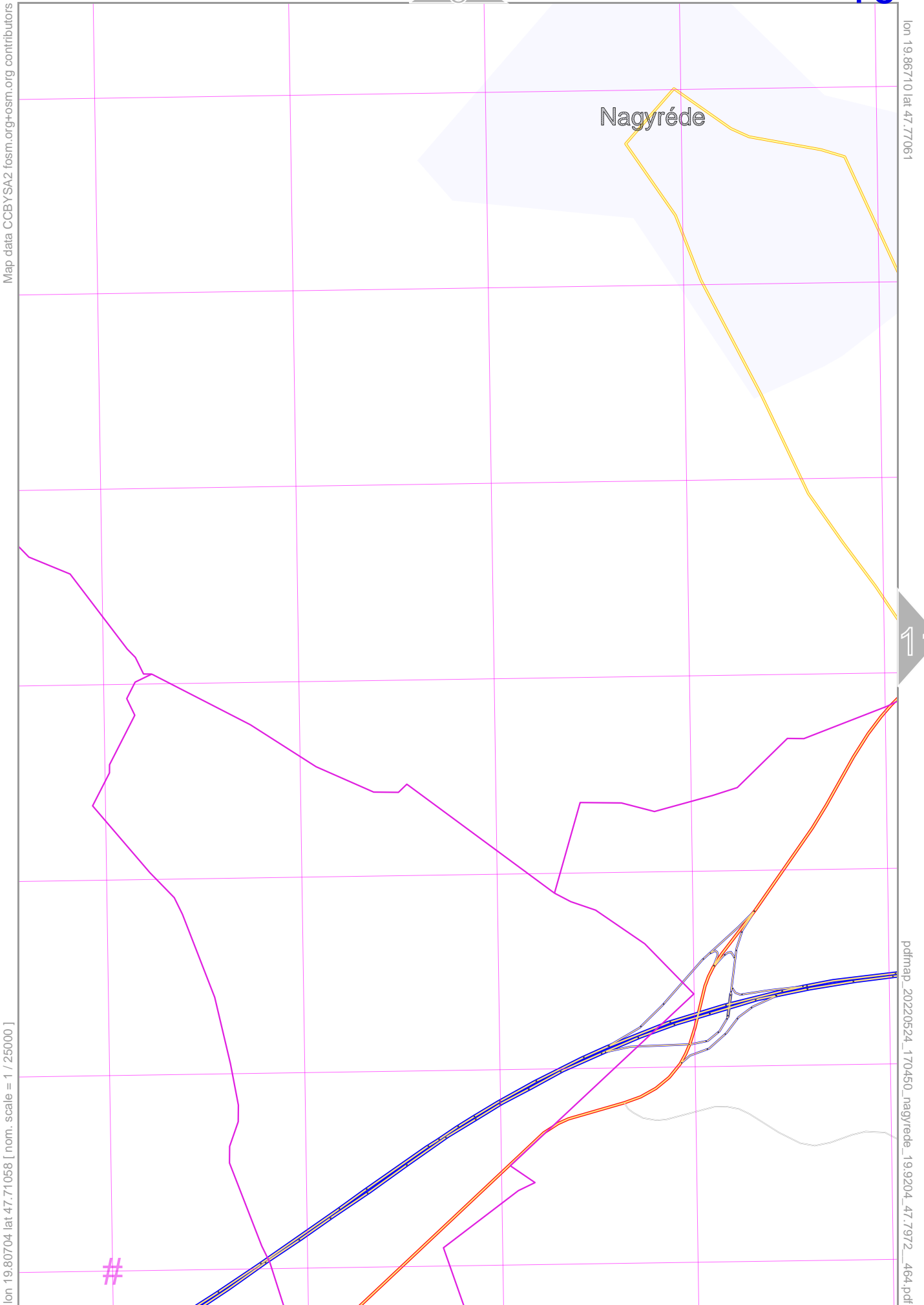


[lon 19.97722 lat 47.76836 [nom. scale = 1 / 250000]

pdfmap_20220524_170450_nagyrede_199204_47.7972_464.pdf

UTM: 34 T easting 424.00 km northing 5292.00 km
UTM-Grid-width = 1000m

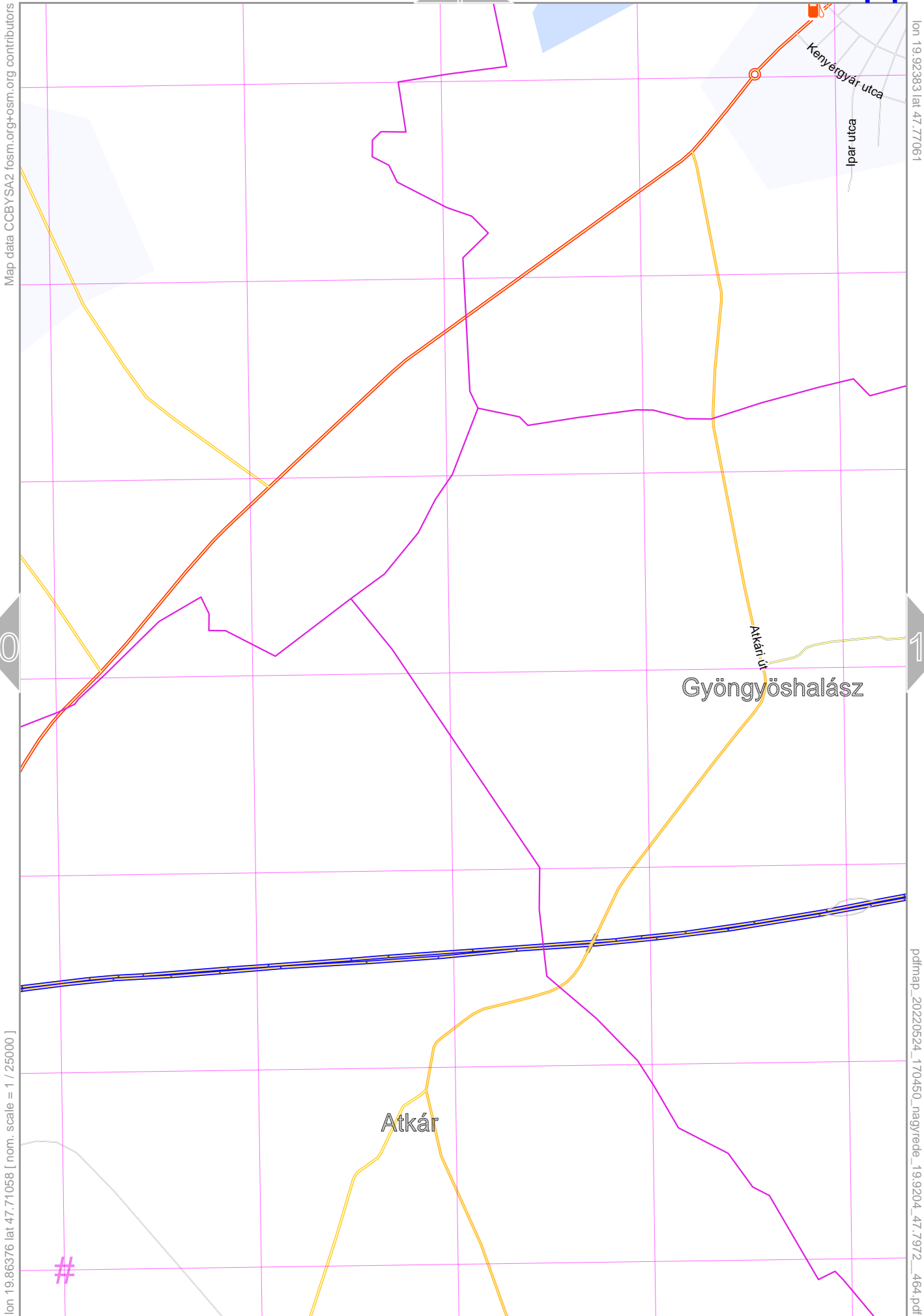




nagyréde

7

11



Map data CCBYSA2 fism.org+osm.org contributors

lon 19.92383 lat 47.77061

10

12

Gyöngyöshalász

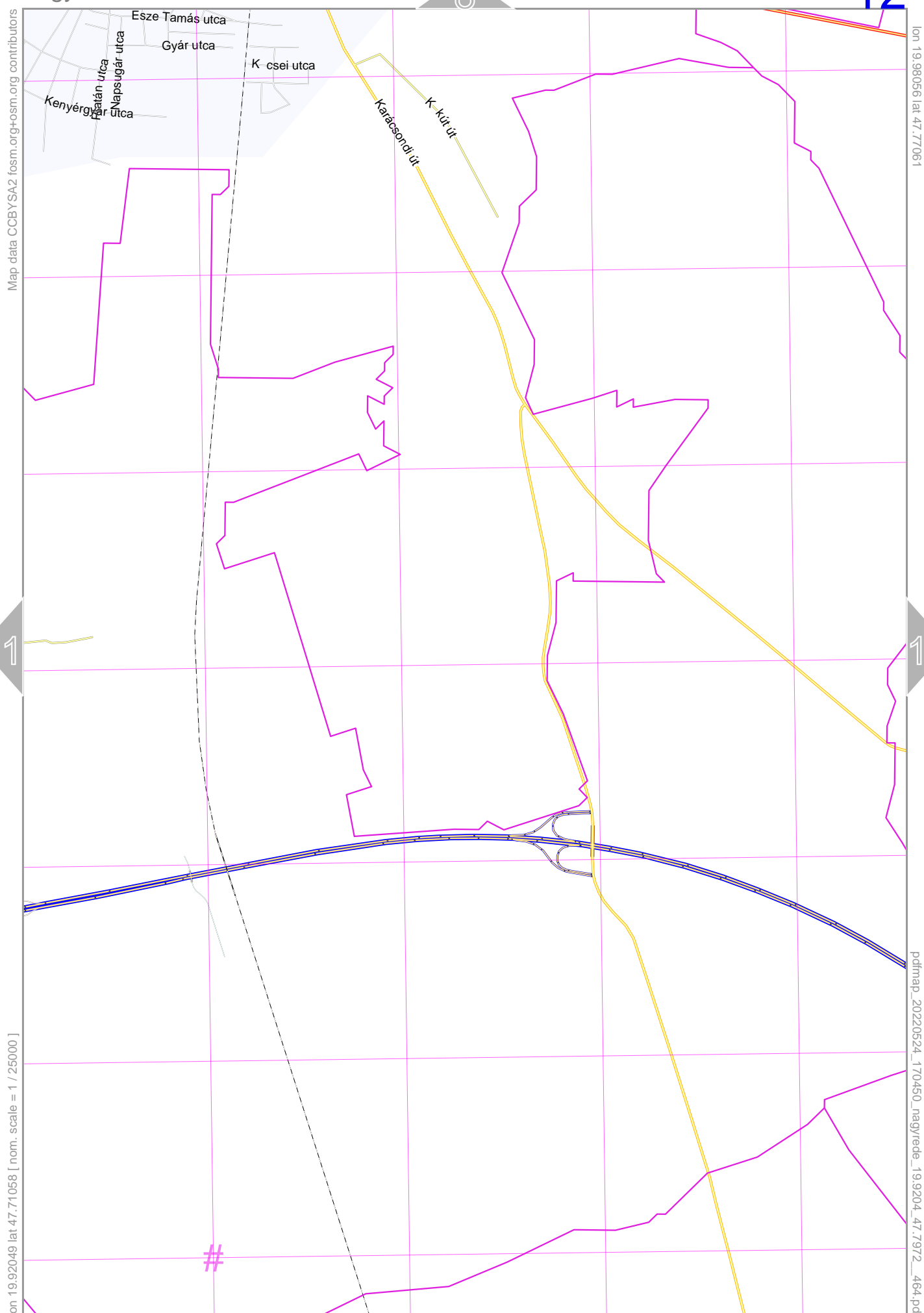
Atkár

lon 19.86376 lat 47.71058 [nom. scale = 1 / 25000]

pdfmap_20220524_170450_nagyrede_19.9204_47.7972_464.pdf

UTM: 34 T easting 415.00 km northing 5285.00 km
UTM-Grid-width = 1000m

nagyréde



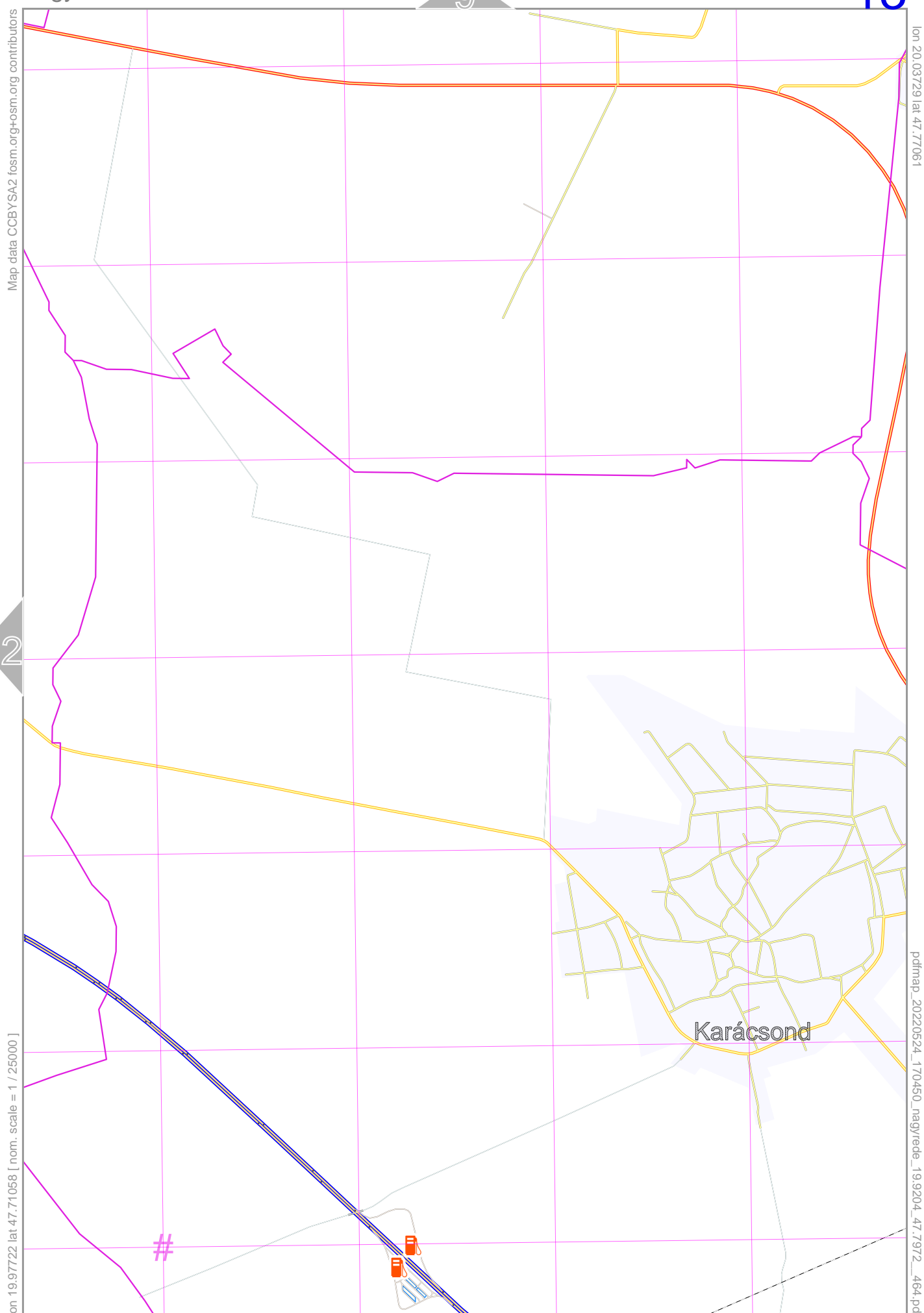
Map data CCBYSA2 fosm.org+osm.org contributors

lon 19.98056 lat 47.77061

[lon 19.92049 lat 47.71058 [nom. scale = 1 / 25000]

pdfmap_20220524_170450_nagyrede_19.9204_47.7972_464.pdf

UTM: 34 T easting 420.00 km northing 5285.00 km
UTM-Grid-width = 1000m



Map data CCBYSA2 fasm.org+osm.org contributors

lon 20.03729 lat 47.77061

[lon 19.97722 lat 47.71058 [nom. scale = 1 / 25000]

pdfmap_20220524_170450_nagyrede_199204_47.7972_464.pdf

UTM: 34 T easting 424.00 km northing 5285.00 km
UTM-Grid-width = 1000m