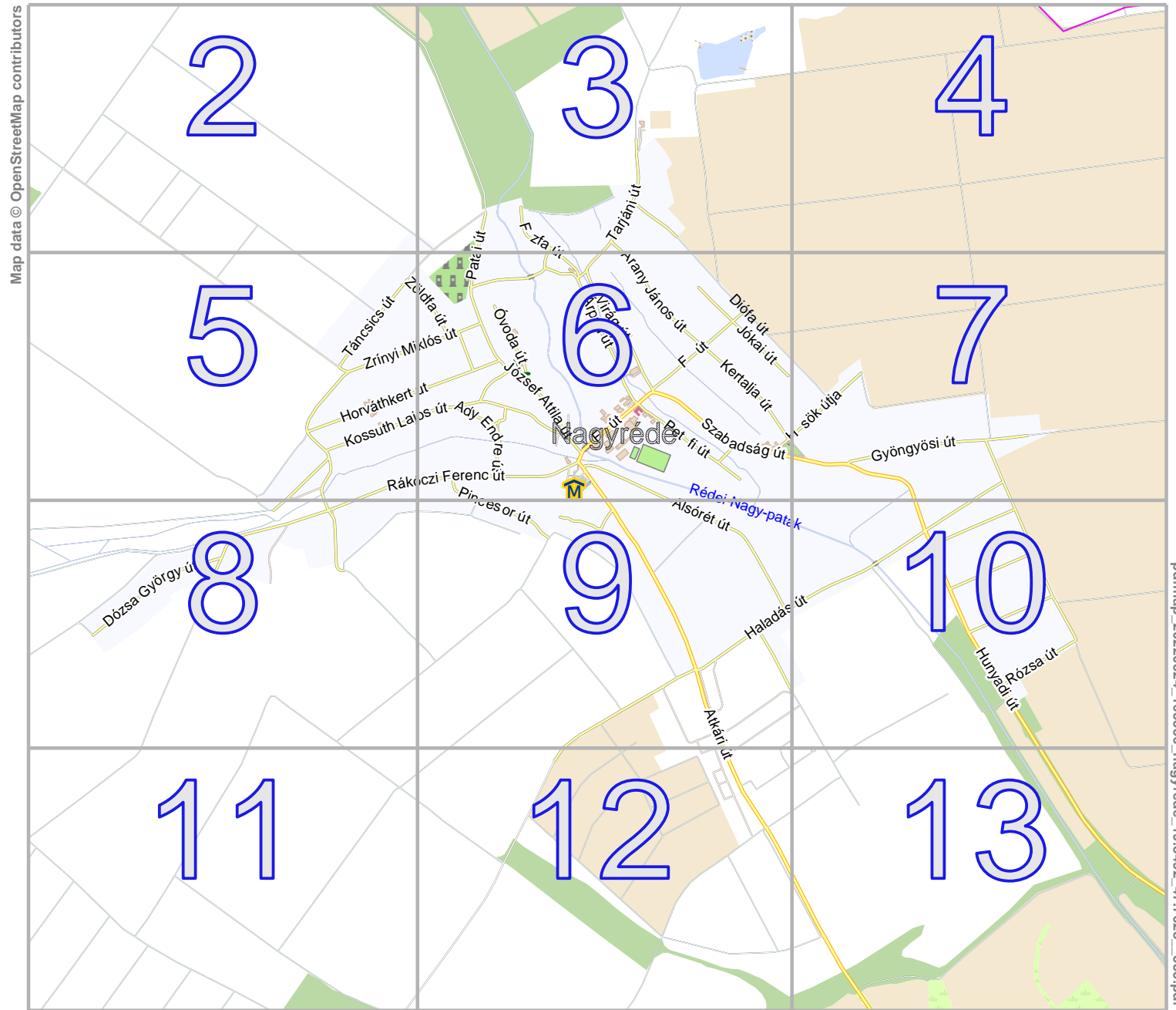


nagyréde

lon 19.87563 lat 47.77862



Map data © OpenStreetMap contributors

lon 19.82354 lat 47.74759
[nom. scale = 1 / 20000]

Map data © OpenStreetMap contributors

lon 19.82354 lat 47.77052 [nom. scale = 1 / 5000]

lon 19.84135 lat 47.77862

pdfmap_20220524_165556_nagyrede_19.8492_47.7628_355.pdf

Manósi

#

UTM: 34 T easting 411.90 km northing 5291.50 km
UTM-Grid-width = 100m



Map data © OpenStreetMap contributors

lon 19.85549 lat 47.77862

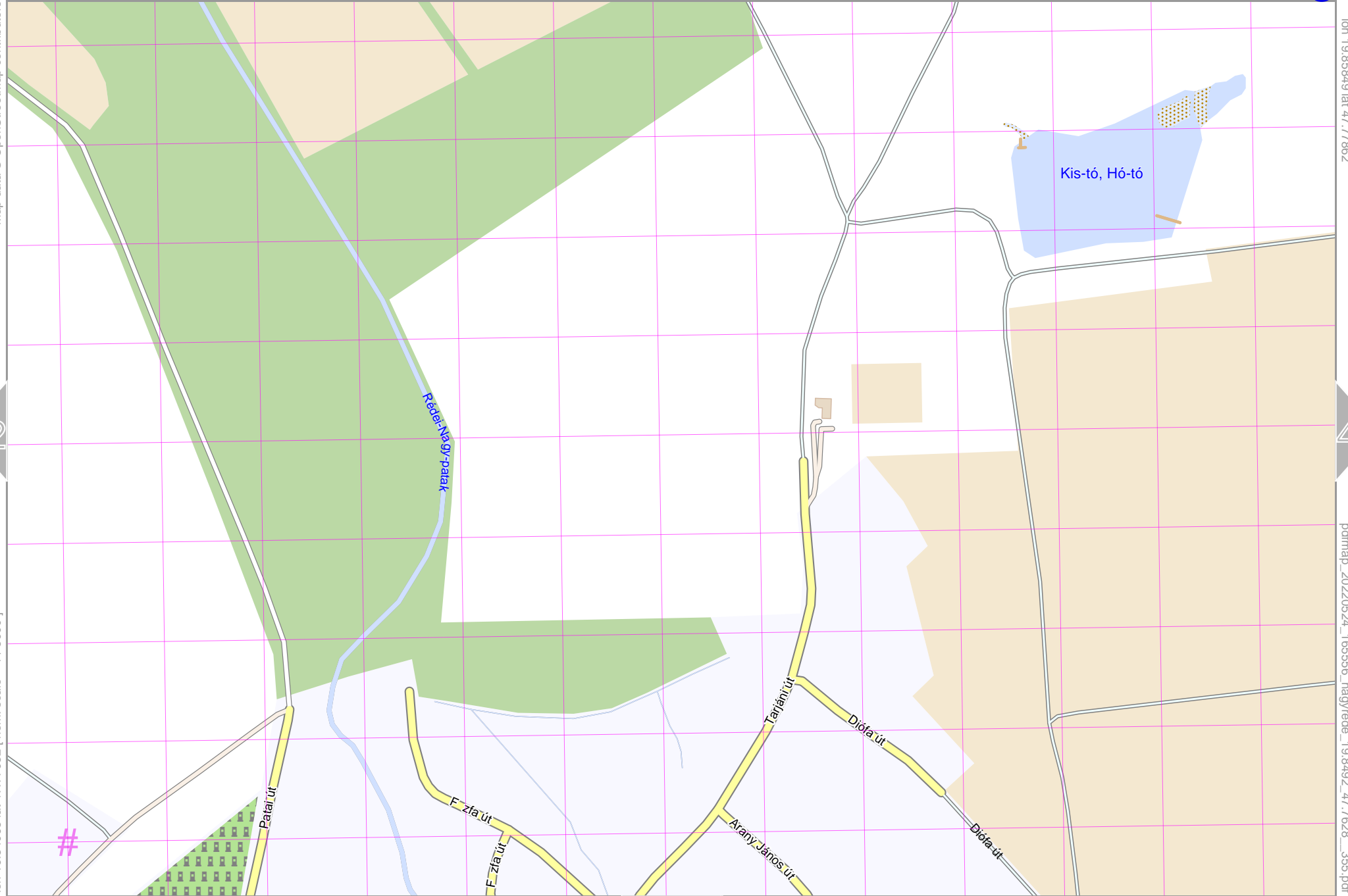
2

4

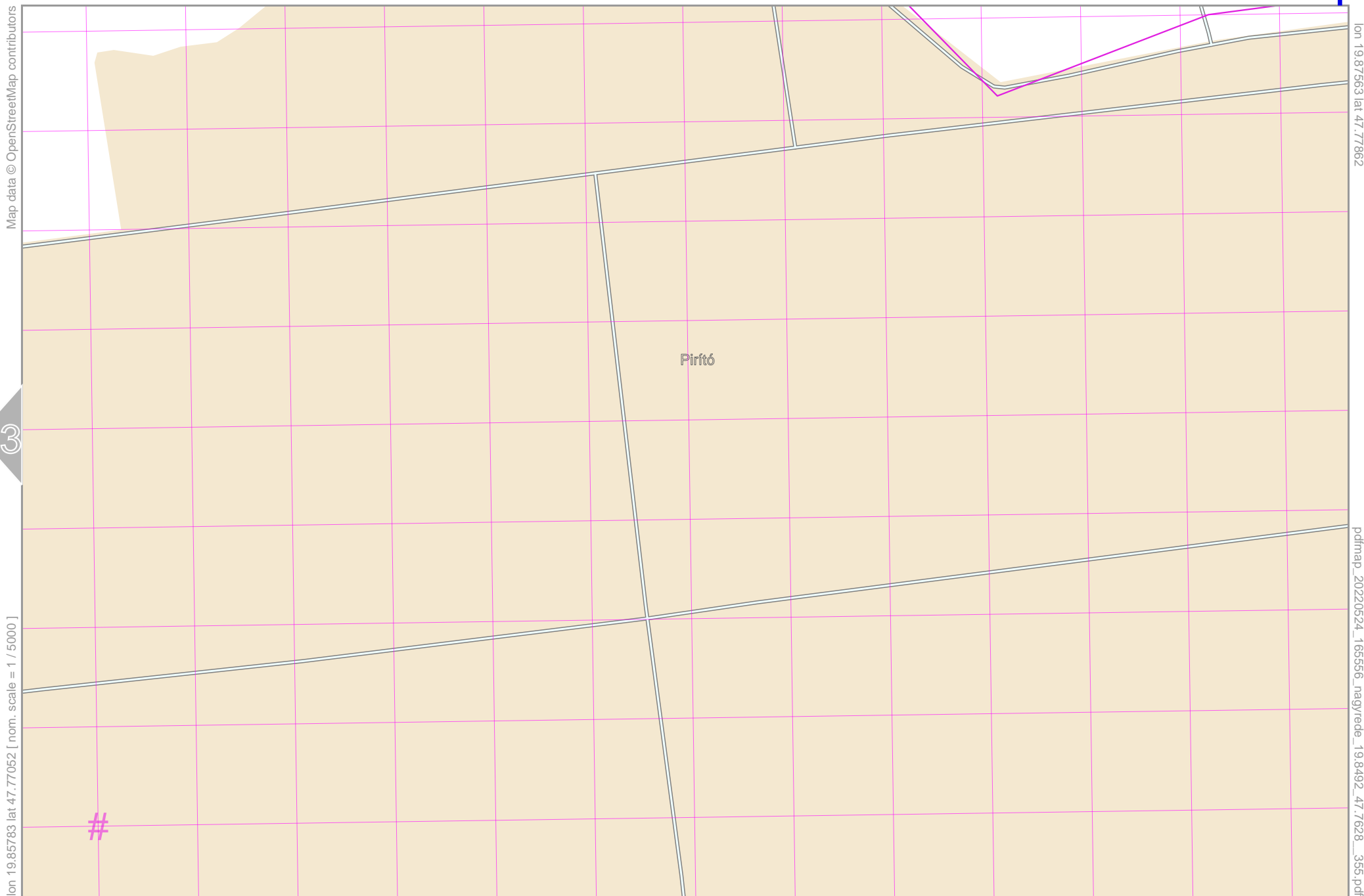
lon 19.84068 lat 47.77052 [nom. scale = 1 / 5000]

#

UTM: 34 T easting 413.20 km northing 5291.50 km
UTM-Grid-width = 100m



pdfmap_20220524_165556_nagyrede_19.8492_47.7628_355.pdf



Map data © OpenStreetMap contributors

lon 19.87563 lat 47.77862

lon 19.85783 lat 47.77052 [nom. scale = 1 / 5000]

pdfmap_20220524_165556_nagyrede_19.8492_47.7628_355.pdf

Pirfő

#

UTM: 34 T easting 414.50 km northing 5291.50 km
UTM-Grid-width = 100m



Map data © OpenStreetMap contributors

lon 19.823354 lat 47.76288 [nom. scale = 1 / 5000]

UTM: 34 T easting 411.90 km northing 5290.70 km
UTM-Grid-width = 100m



lon 19.84135 lat 47.77097

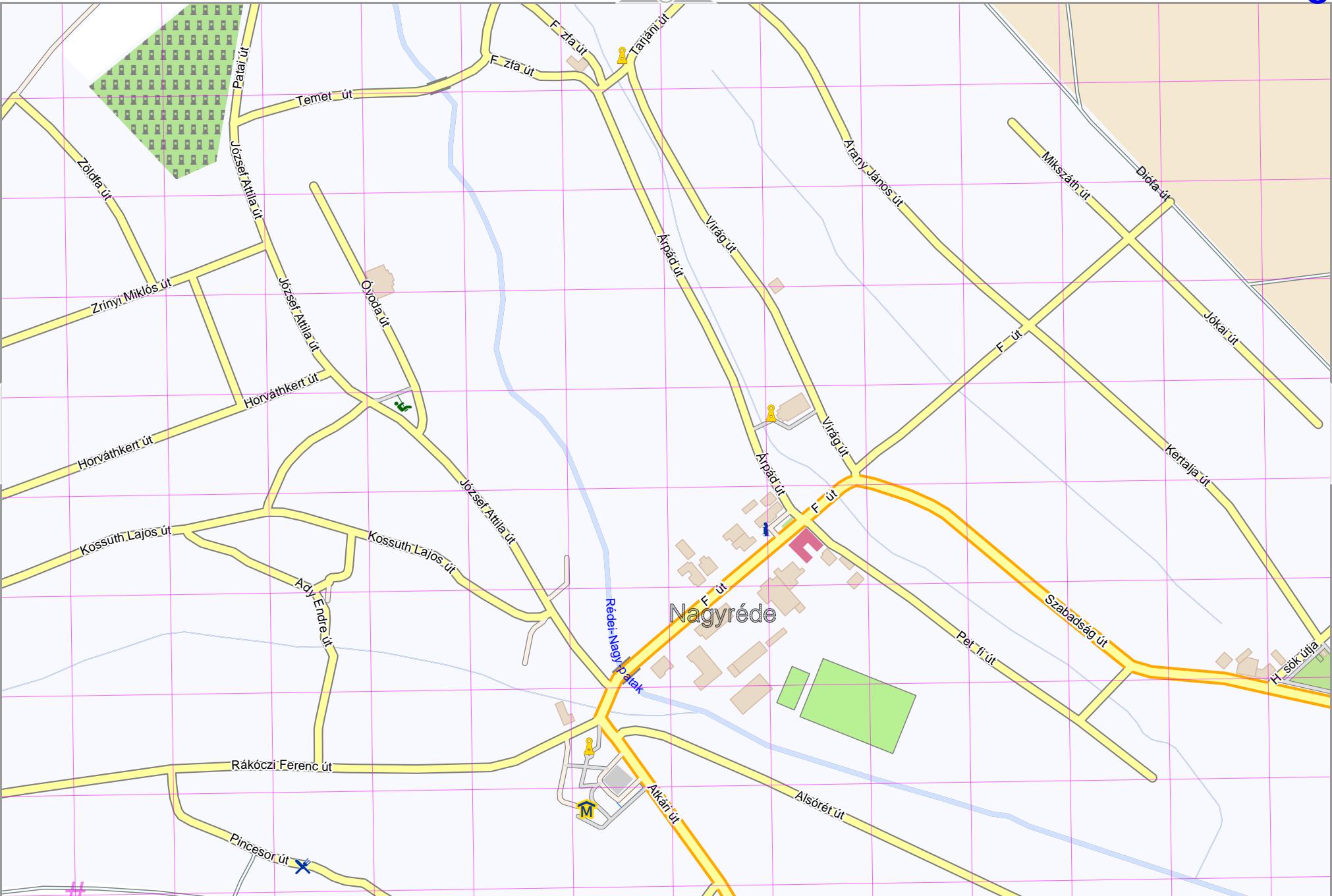
pdfmap_20220524_165556_nagyrede_19.8492_47.7628_355.pdf

Map data © OpenStreetMap contributors

lon 19.85849 lat 47.77097

pdfmap_20220524_165556_nagyrede_19.8492_47.7628_355.pdf

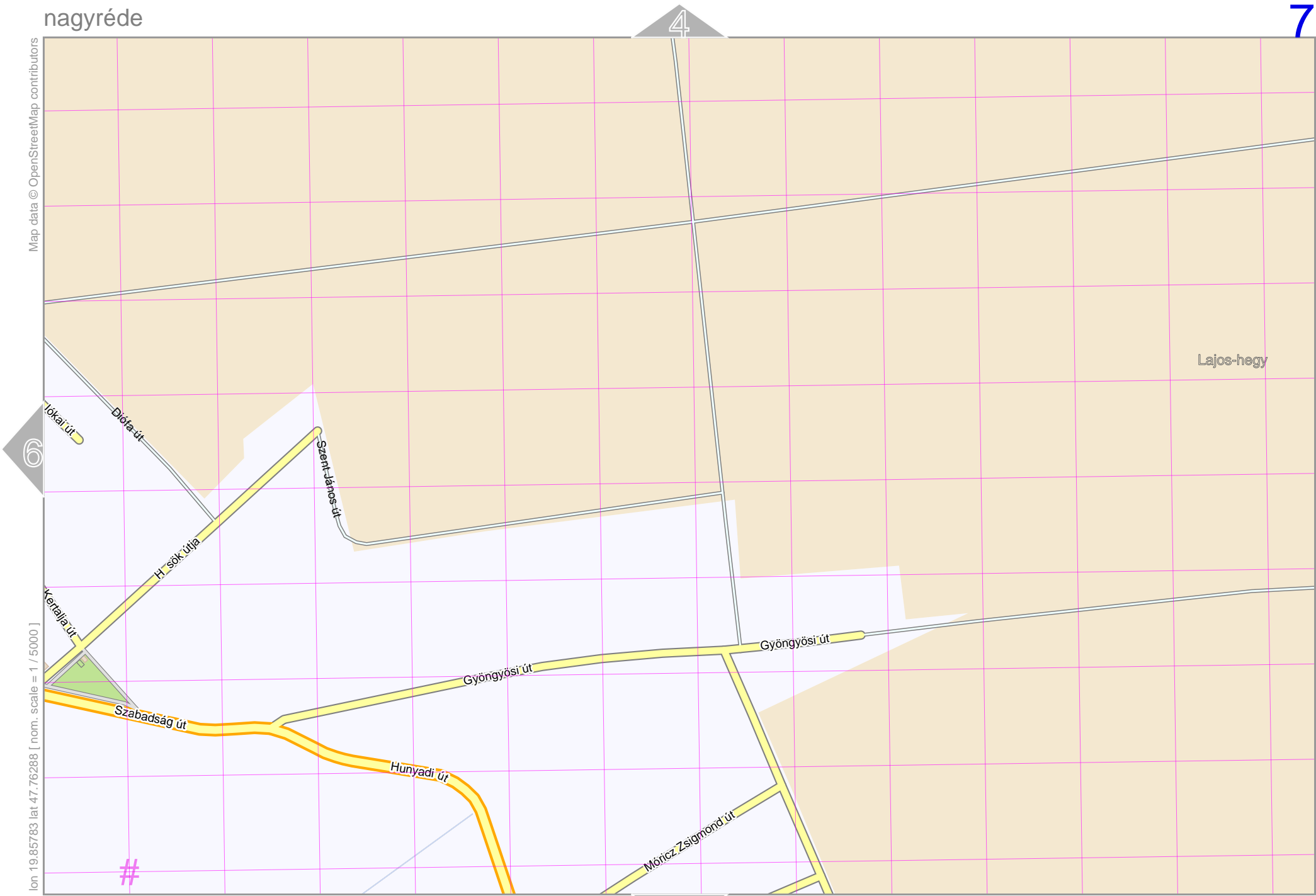
lon 19.84068 lat 47.76288 [nom. scale = 1 / 5000]



UTM: 34T easting 413.20 km northing 5290.60 km
 UTM-Grid-width = 100m

Map data © OpenStreetMap contributors

lon 19.87563 lat 47.77097



lon 19.85783 lat 47.76288 [nom. scale = 1 / 5000]

pdfmap_20220524_165556_nagyrede_19.8492_47.7628_355.pdf

UTM: 34 T easting 414.50 km northing 5290.60 km
UTM-Grid-width = 100m

10

Map data © OpenStreetMap contributors

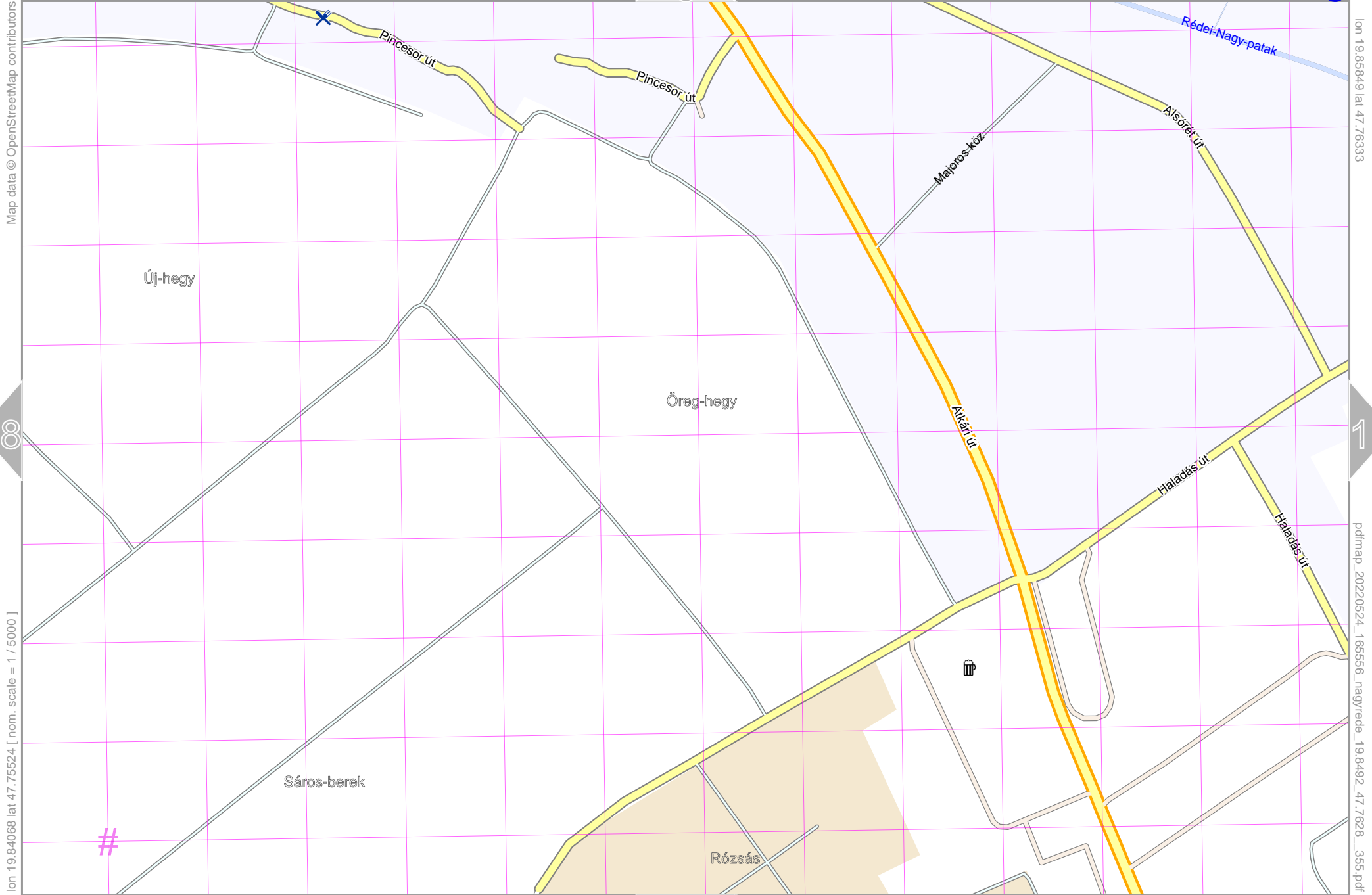
lon 19.82354 lat 47.75524 [nom. scale = 1 / 5000]

lon 19.84135 lat 47.76333

pdfmap_20220524_165556_nagyrede_19.8492_47.7628_355.pdf

UTM: 34 T easting 411.90 km northing 5289.80 km
UTM-Grid-width = 100m





Map data © OpenStreetMap contributors

lon 19.84068 lat 47.75524 [nom. scale = 1 / 5000]

lon 19.85549 lat 47.76333

pdfmap_20220524_165556_nagyrede_19.8492_47.7628_355.pdf

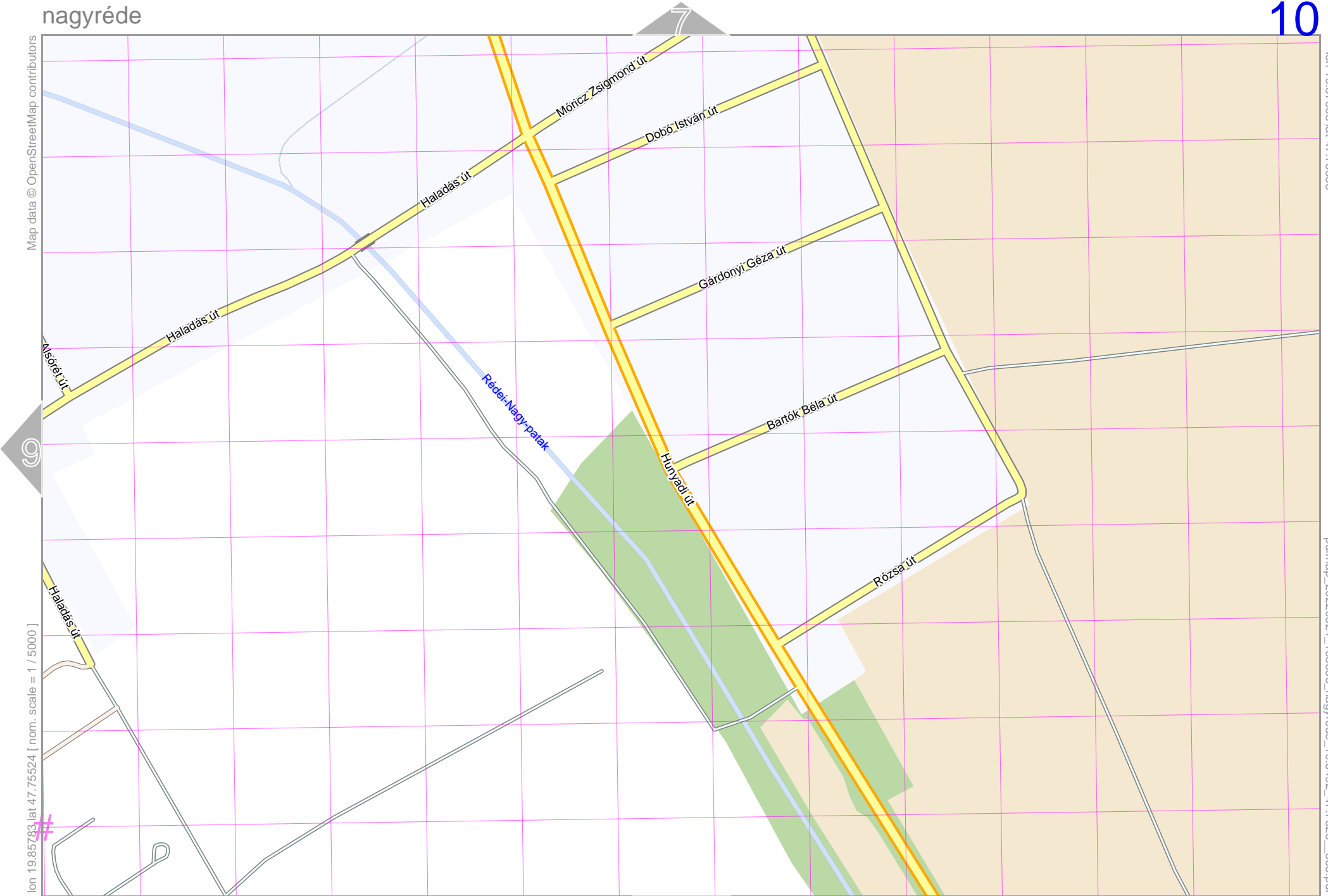
UTM: 34 T easting 413.20 km northing 5289.80 km
UTM-Grid-width = 100m

Map data © OpenStreetMap contributors

lon 19.85783 lat 47.75524 [nom. scale = 1 / 5000]

lon 19.87563 lat 47.76333

pdfmap_20220524_165556_nagyrede_19.8492_47.7628_355.pdf



UTM: 34 T easting 414.40 km northing 5289.80 km
UTM-Grid-width = 100m

nagyréde

8

11

top

Vadalmás-lapos

Map data © OpenStreetMap contributors

lon 19.84135 lat 47.75569

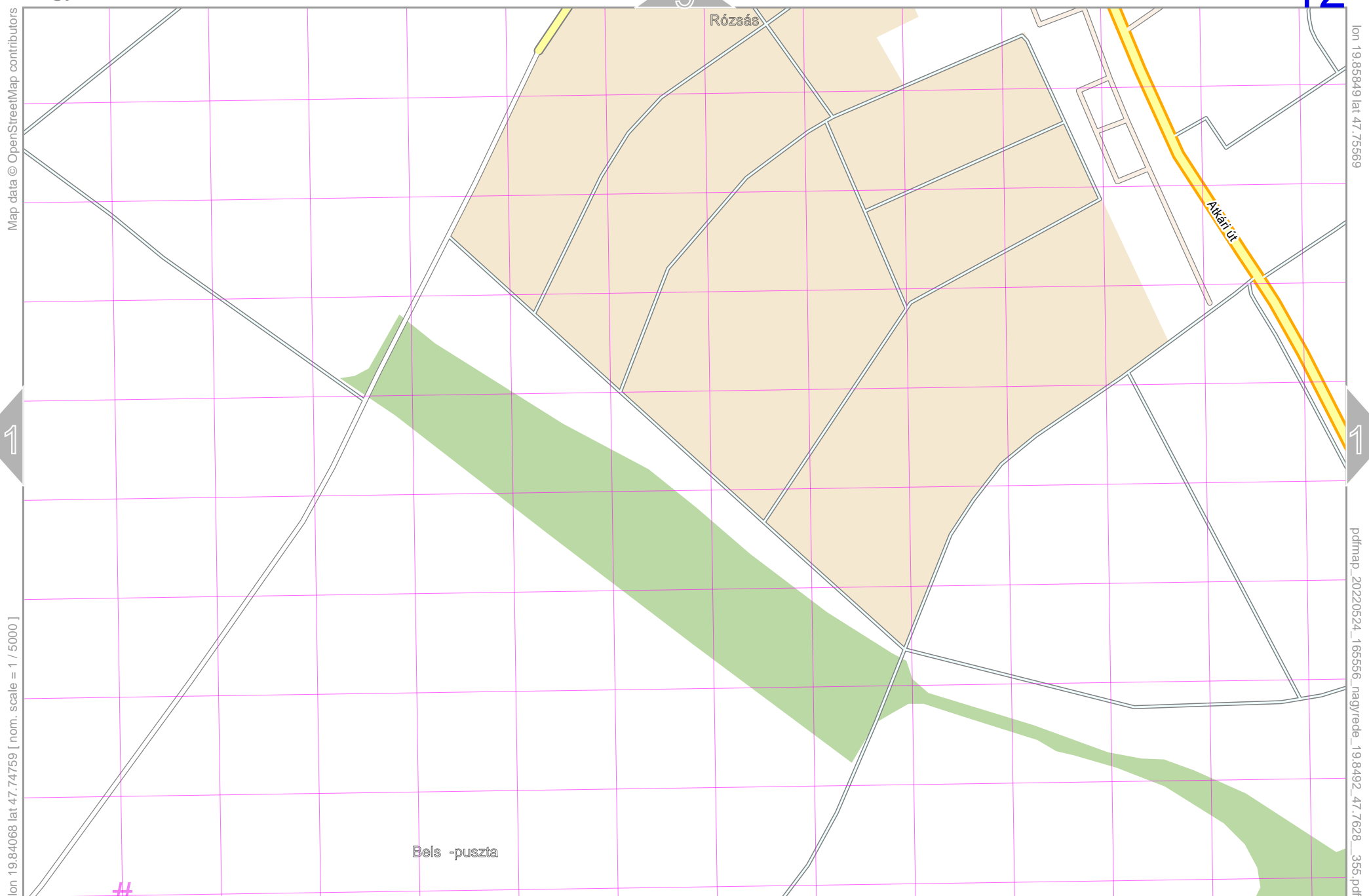
12

pdfmap_20220524_165556_nagyrede_19.8492_47.7628_355.pdf

lon 19.82354 lat 47.74759 [nom. scale = 1 / 5000]

#

UTM: 34 T easting 411.90 km northing 5289.00 km
UTM-Grid-width = 100m



Map data © OpenStreetMap contributors

lon 19.85649 lat 47.75669

pdfmap_20220524_165556_nagyréde_19.8492_47.7628_355.pdf

lon 19.84068 lat 47.74759 [nom. scale = 1 / 5000]

UTM: 34 T easting 413.20 km northing 5288.90 km
UTM-Grid-width = 100m

Map data © OpenStreetMap contributors

lon 19.87563 lat 47.75569

12

lon 19.85783 lat 47.74759 [nom. scale = 1 / 5000]

pdfmap_20220524_165556_nagyrede_19.8492_47.7628_355.pdf

Ankai út

Hunyadi út

Rédei-Nagy-patak

#

UTM: 34 T easting 414.40 km northing 5288.90 km

UTM-Grid-width = 100m

