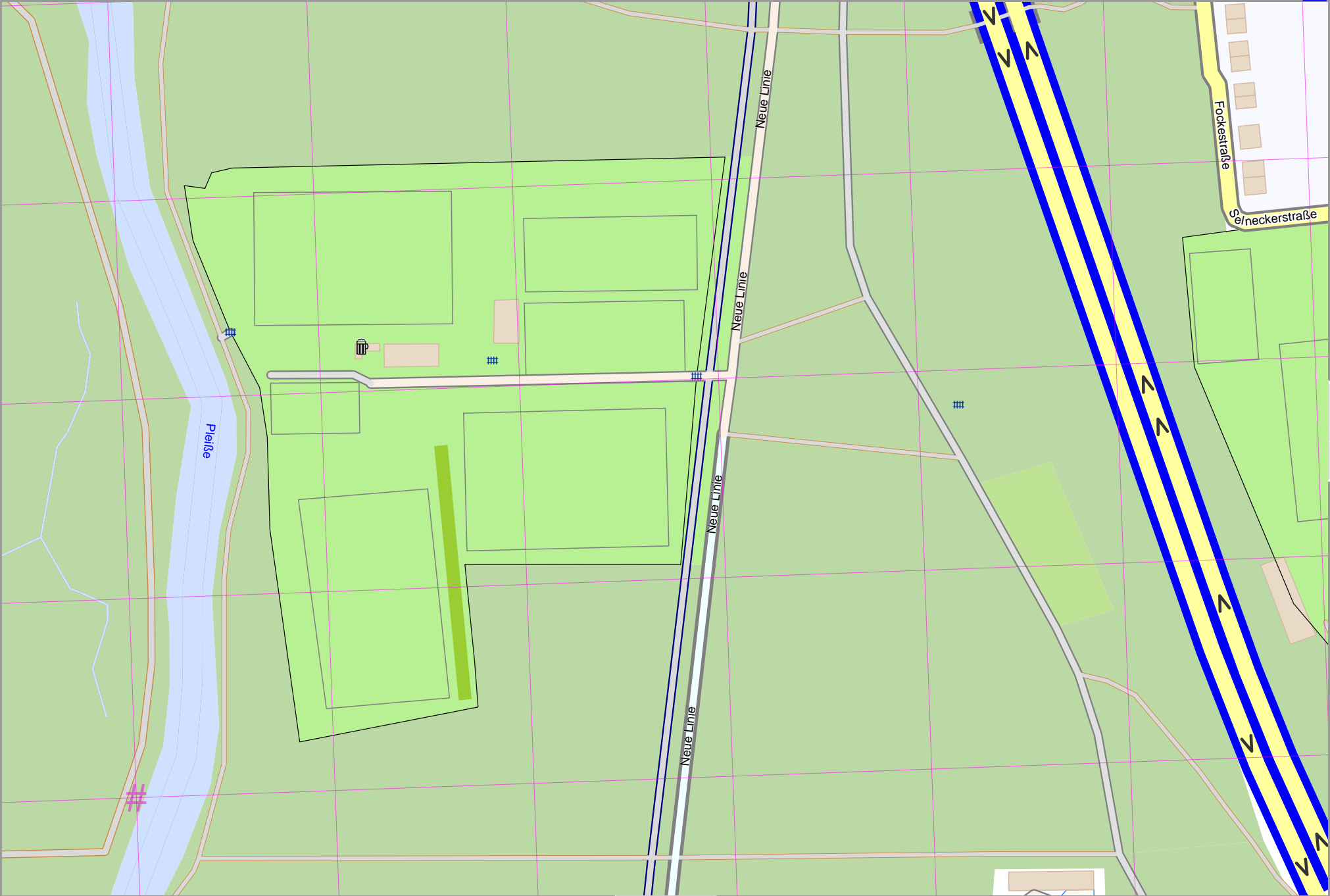
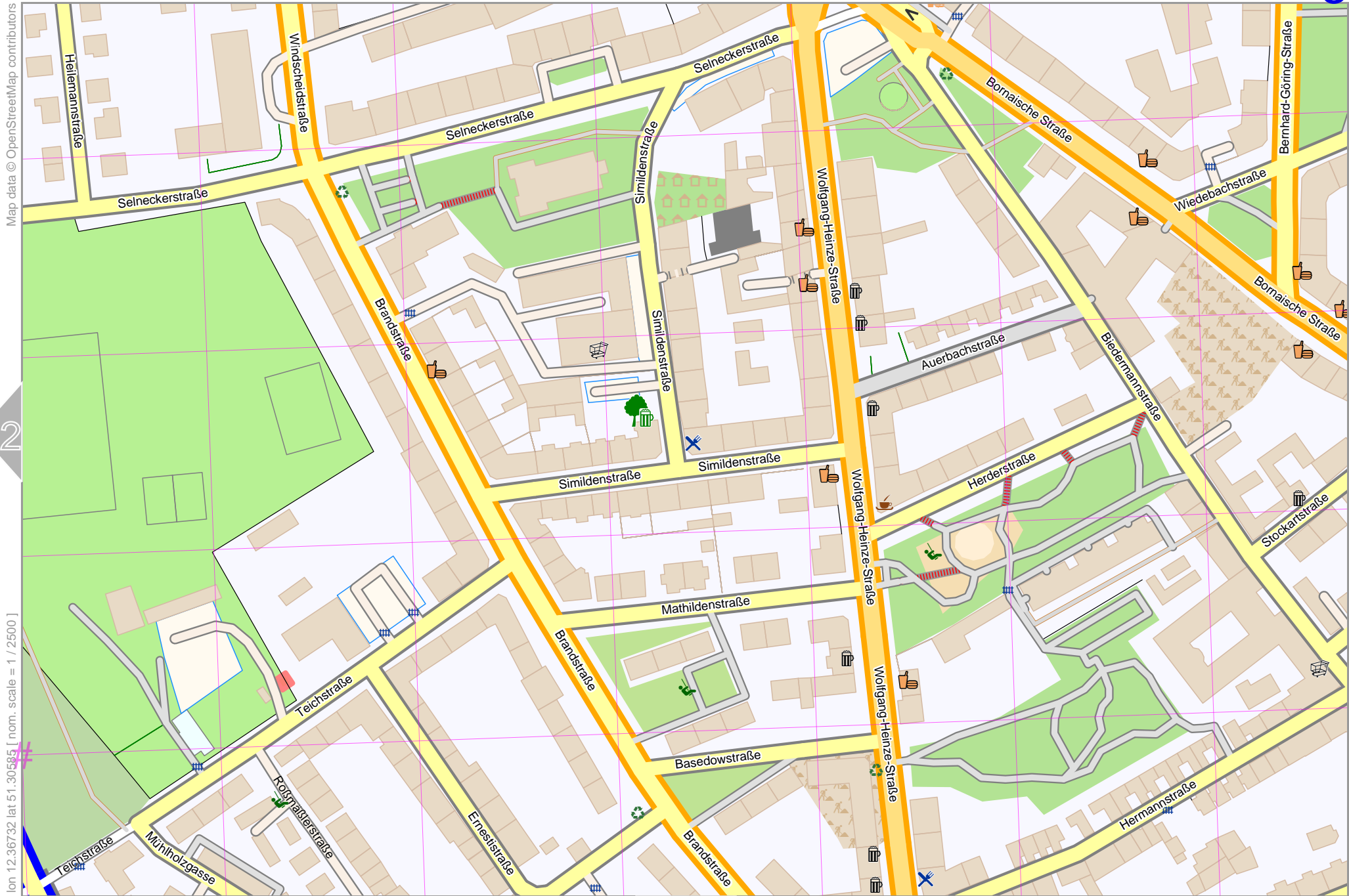


Map data © OpenStreetMap contributors

pdfmap_20220522_095121_WaldMrklbrgCnnwtz_12.3673_51.3038_440.pdf





Map data © OpenStreetMap contributors

lon 12.36732 lat 51.30585 [nom. scale = 1 / 2500]

lon 12.37690 lat 51.30989

pdfmap_20220522_095121_WaldMrklbrgCnnwtz_12.3673_51.3038_440.pdf



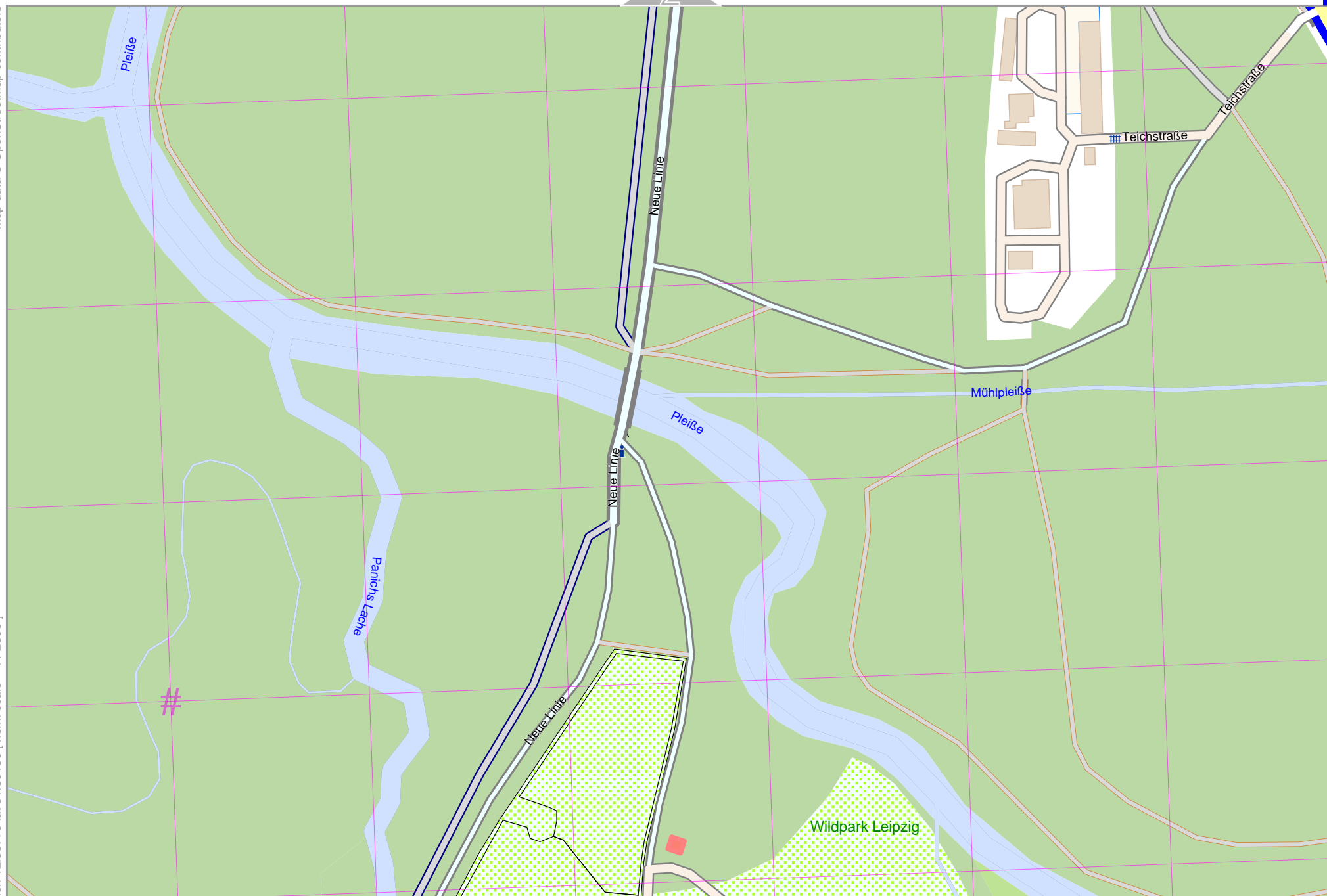
UTM: 33 U easting 316.50 km northing 5687.20 km
UTM-Grid-width = 100m

WaldMrklbrgCnnwzt

Map data © OpenStreetMap contributors

lon 12.35775 lat 51.30180 [nom. scale = 1 / 2500]

UTM: 33 U easting 315.90 km northing 5686.80 km
UTM-Grid-width = 100m



lon 12.36732 lat 51.30585

#/map_20220522_095121_WaldMrklbrgCnnwzt_12.3673_51.3038_440.pdf

WaldMrklbrgCnnwtz

5

3

Map data © OpenStreetMap contributors

lon 12.37690 lat 51.30585

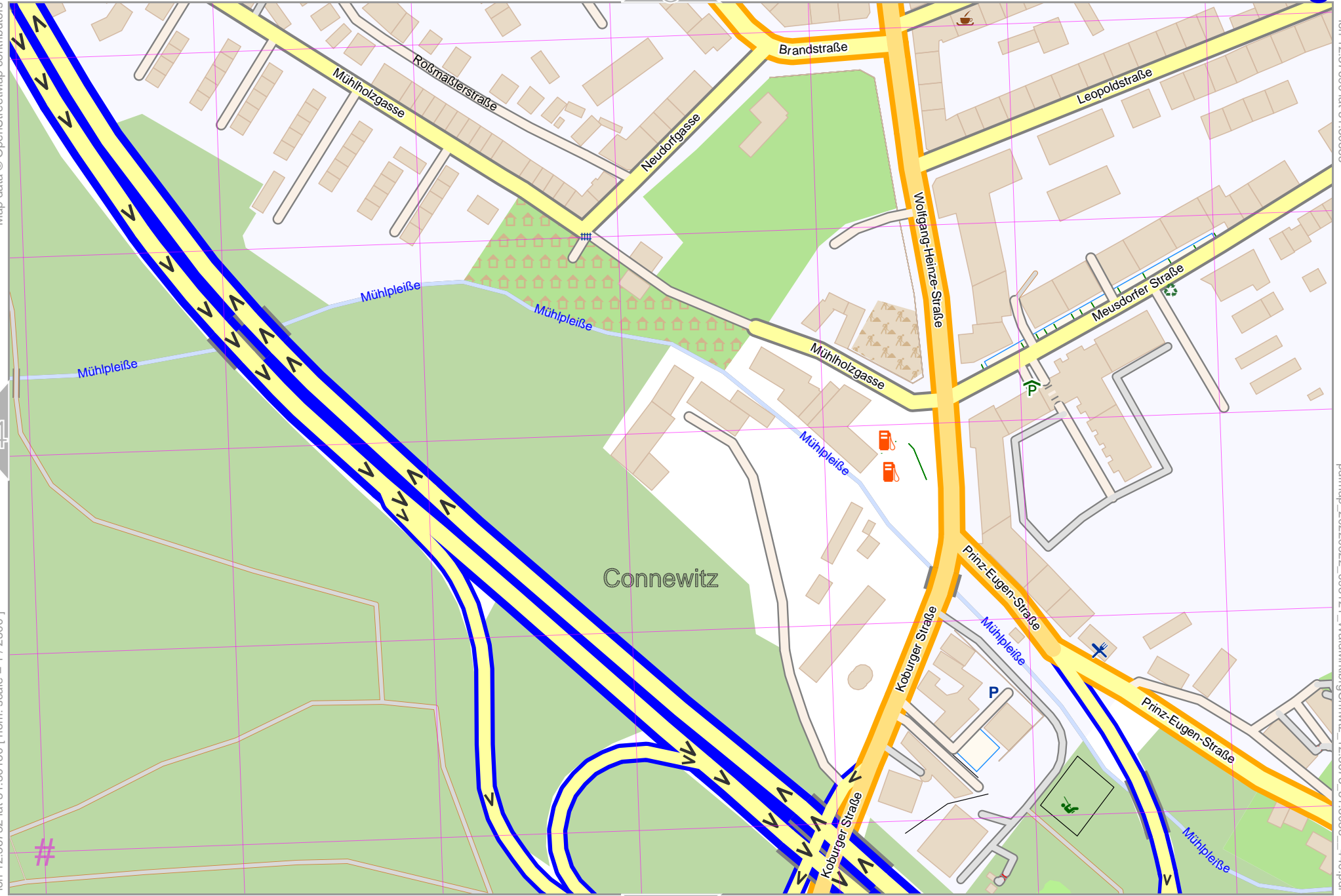
4

lon 12.36732 lat 51.30180 [nom. scale = 1 / 2500]

pdfmap_20220522_095121_WaldMrklbrgCnnwtz_12.3673_51.3038_440.pdf

UTM: 33 U easting 316.50 km northing 5686.70 km
UTM-Grid-width = 100m

7



Map data © OpenStreetMap contributors

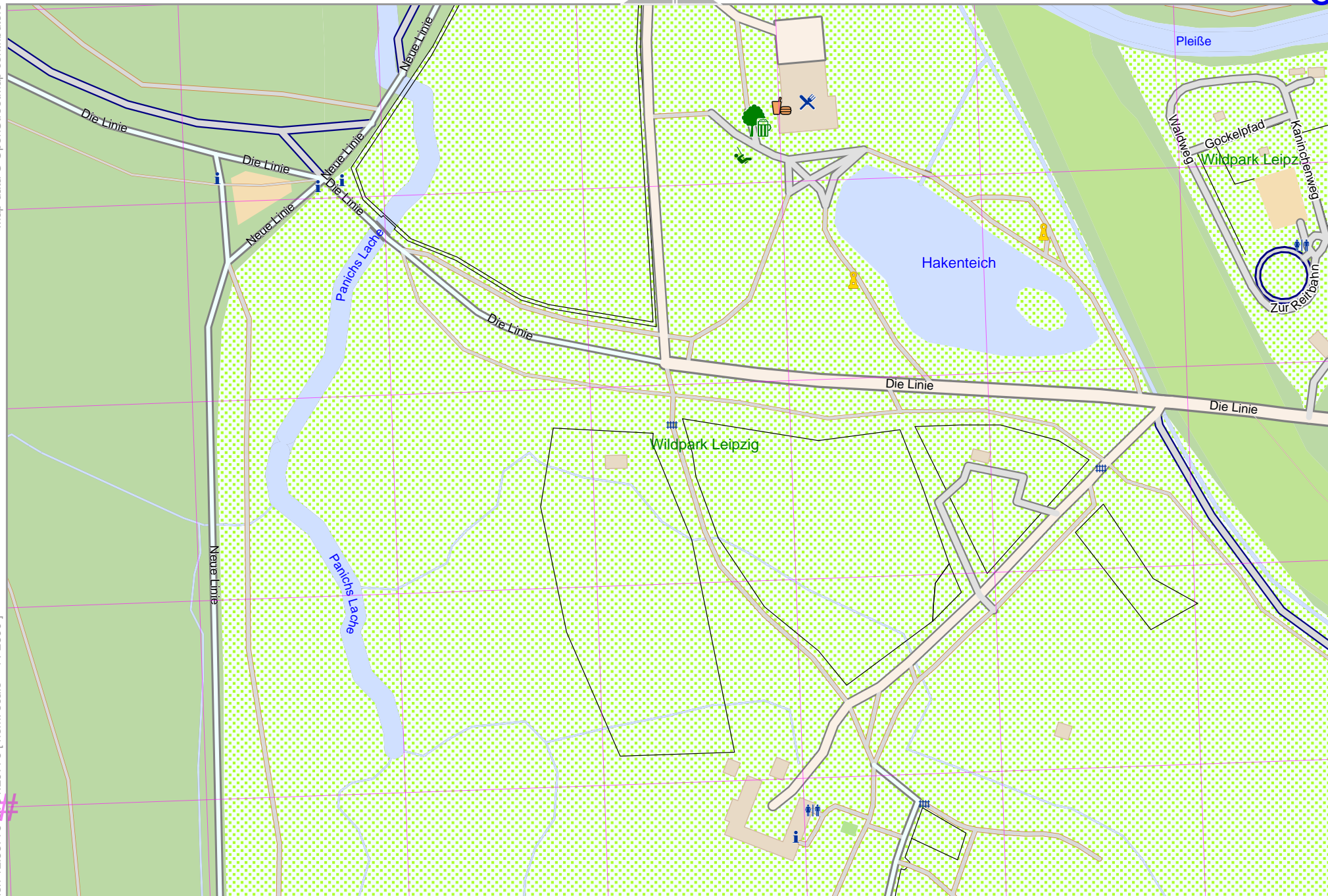
lon 12.35775 lat 51.29776 [nom. scale = 1 / 2500]

4

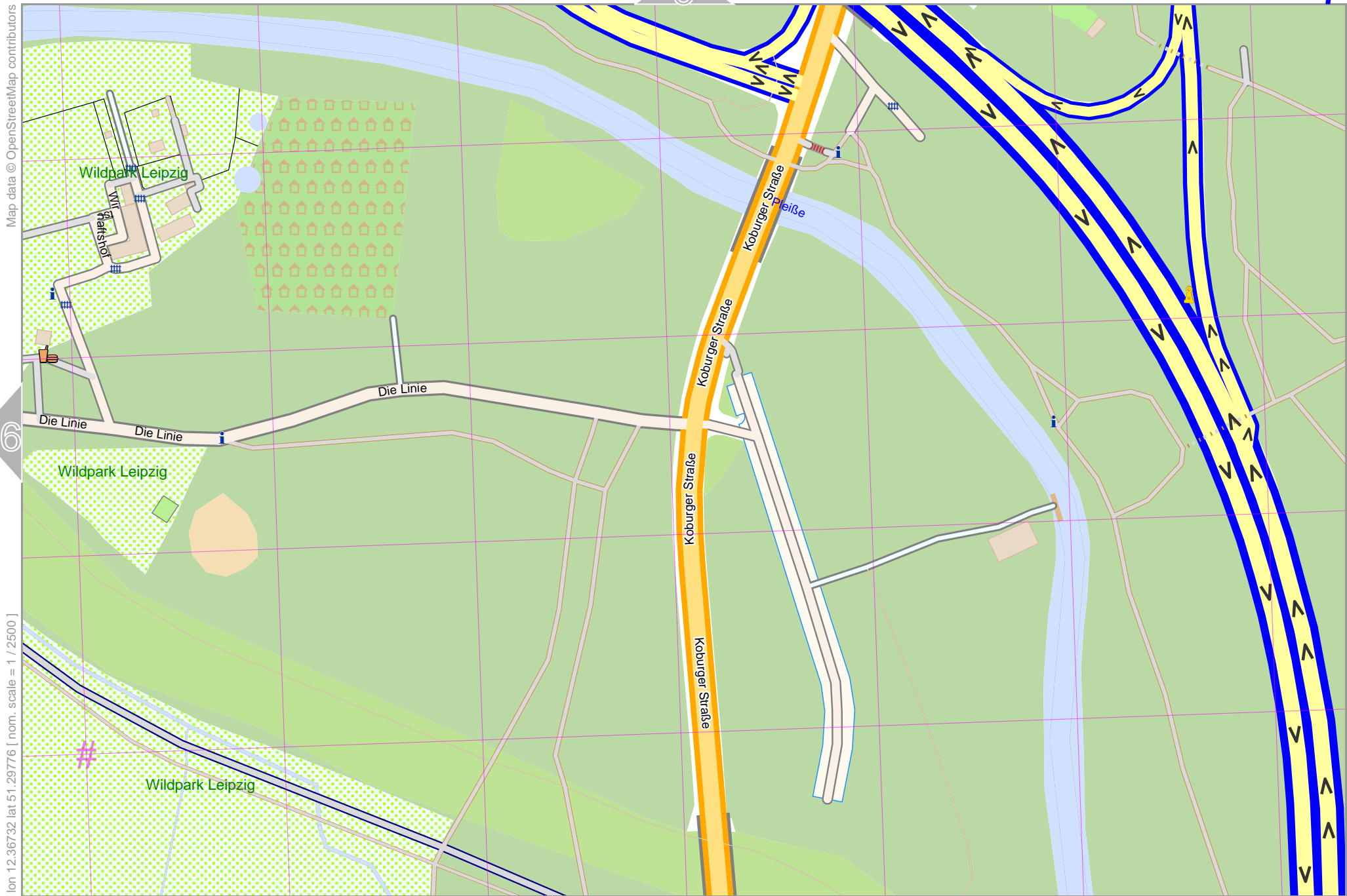
6

lon 12.36732 lat 51.30180

stlmap_20220522_095121_WaldMrklbrgCnnwtz_12.3673_51.3038_440.pdf



UTM: 33 U easting 315.80 km northing 5686.30 km
UTM-Grid-width = 100m



Map data © OpenStreetMap contributors

lon 12.37690 lat 51.30180

pdfmap_20220522_095121_WaldMrklbrgCnnwzt_12.3673_51.3038_440.pdf

lon 12.36732 lat 51.29776 [nom. scale = 1 / 2500]

UTM: 33 U easting 316.50 km northing 5686.30 km
UTM-Grid-width = 100m