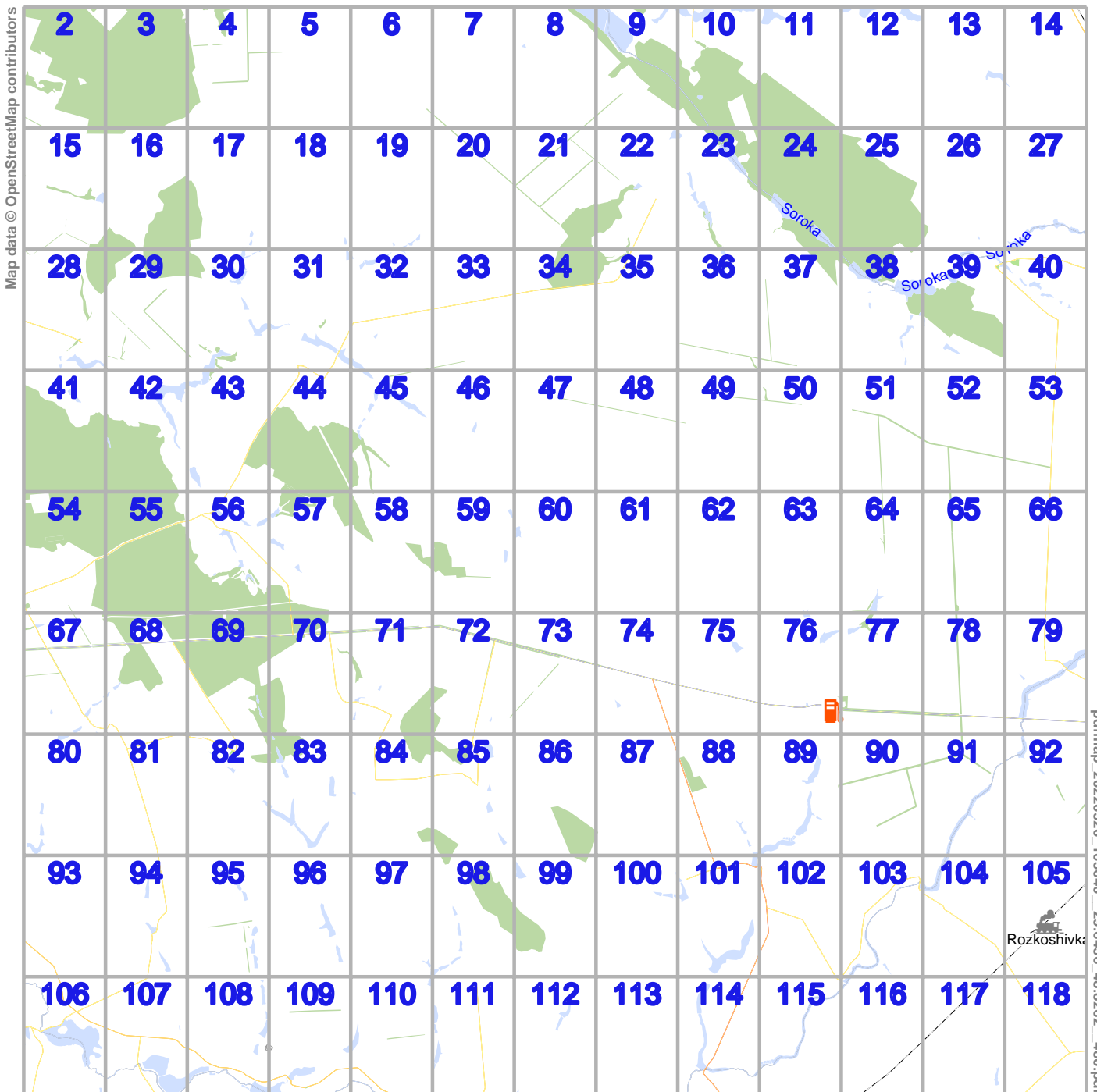


lon 29.80295 lat 48.93428



pdfmap_20220520_105640_29.6436_48.8262_480.pdf

lon 29.48426 lat 48.71820
[nom. scale = 1 / 130000]

Map data © OpenStreetMap contributors

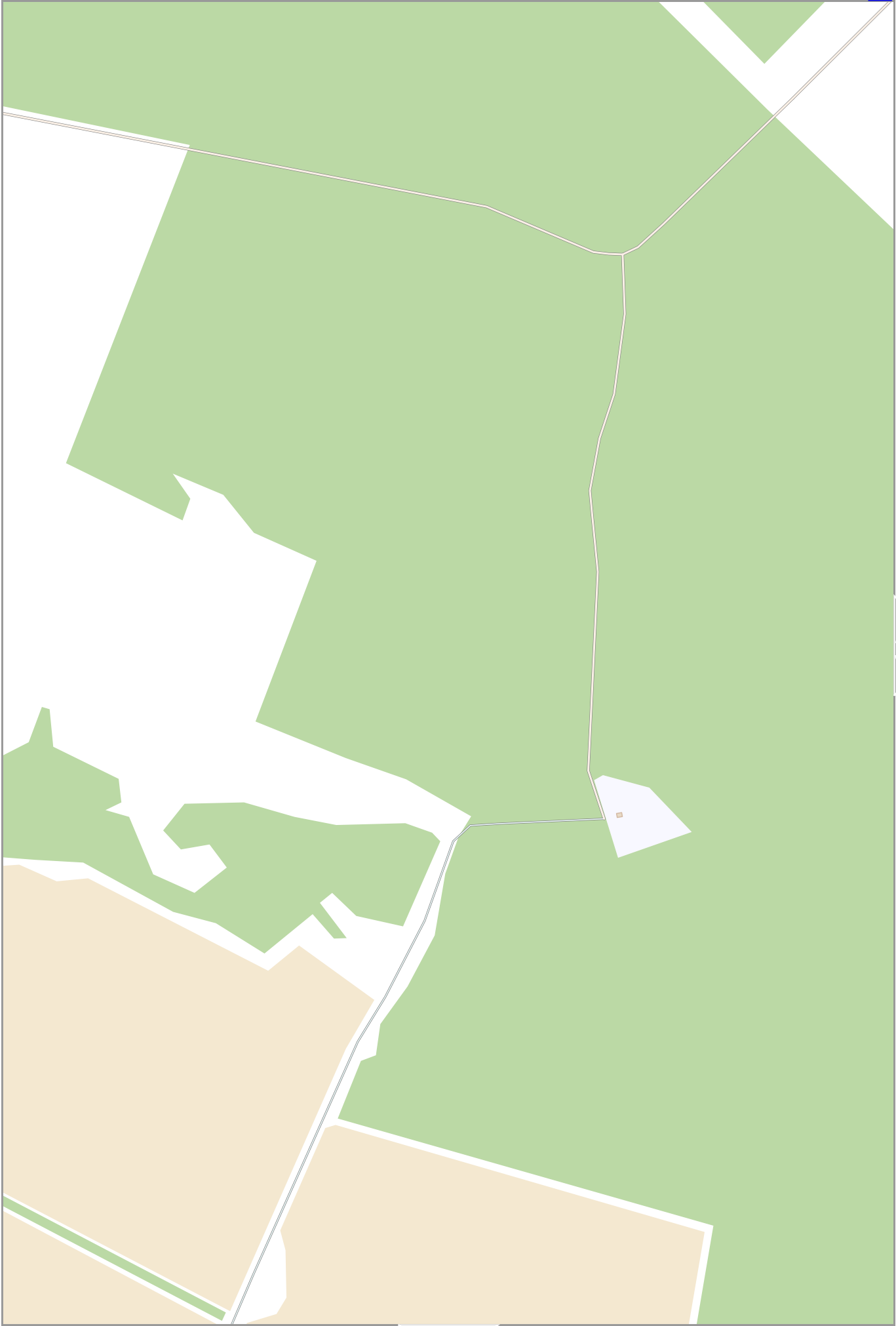
lon 29.50878 lat 48.93428

[lon 29.48426 lat 48.91027] nom. scale = 1 / 10000

pdfmap_20220520_105640_29.6436_48.8262_480.pdf


0 100 m 500 m

15





0 100 m 500 m



Map data © OpenStreetMap contributors

lon: 29.53329 lat: 48.91027 [nom. scale = 1 / 100000]

0 100 m 500 m

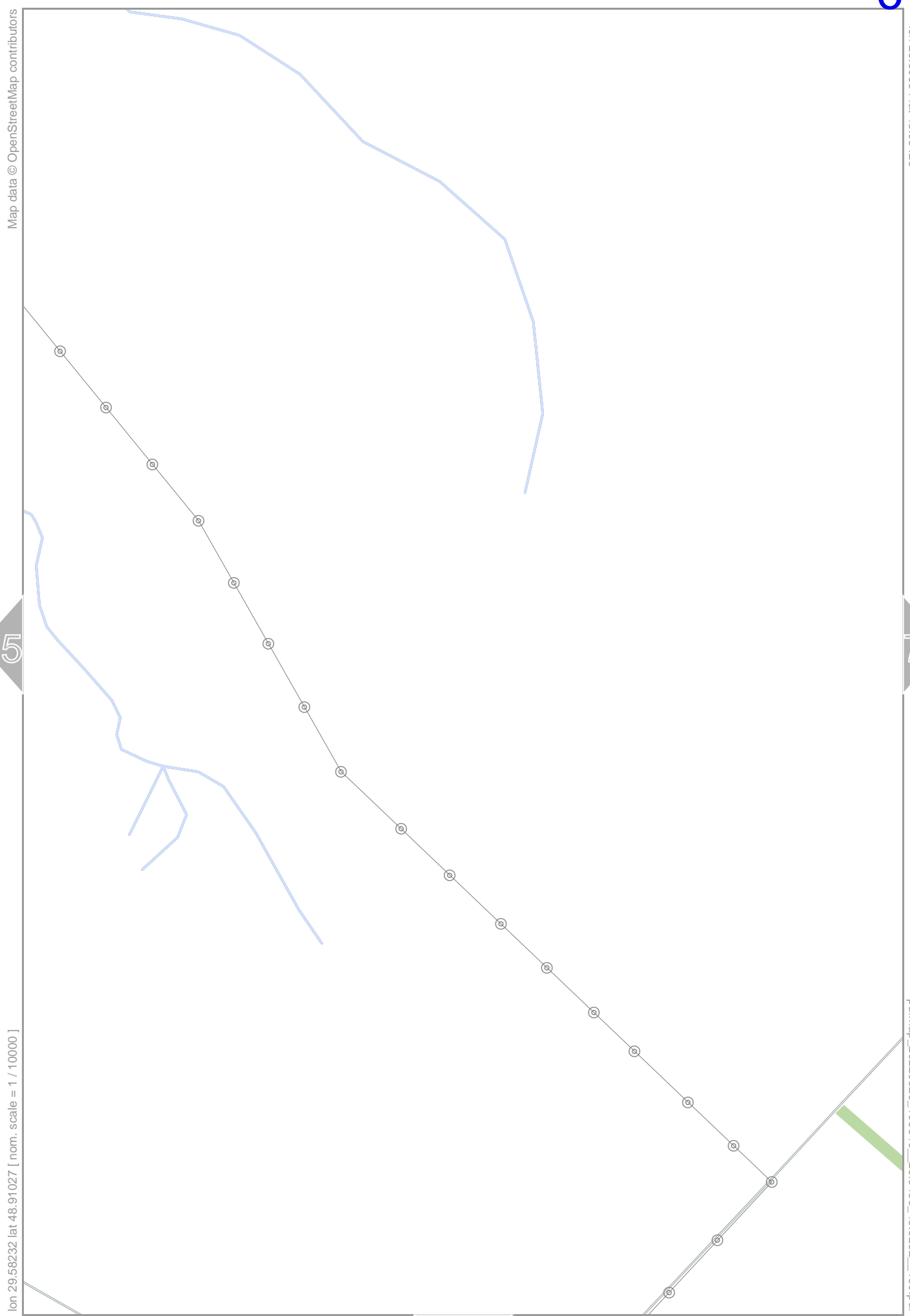


Map data © OpenStreetMap contributors

[lon 29.55781 lat 48.91027] nom. scale = 1 / 100000

0 100 m 500 m





Map data © OpenStreetMap contributors

lon 29.63135 lat 48.93428

lon 29.60684 lat 48.91027 [nom. scale = 1 / 10000]



pdfmap_20220520_105640_29.6436_48.8262_480.pdf

0 100 m 500 m

20

 www.milvusmap.eu 



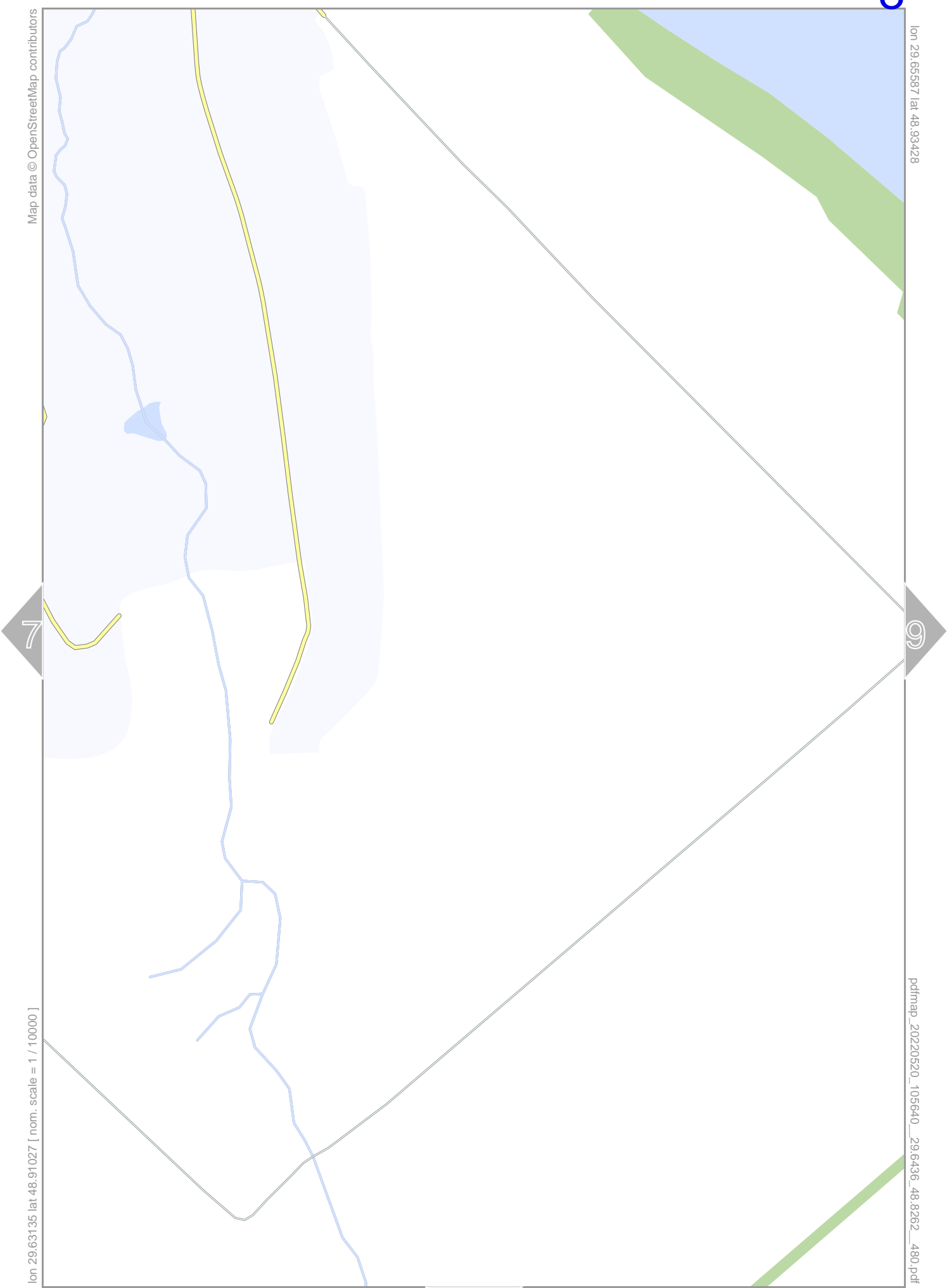


Map data © OpenStreetMap contributors

[lon 29.63135 lat 48.91027 | nom. scale = 1 / 100000]

pdfmap_20220520_105640_29.6436_48.8262_480.pdf

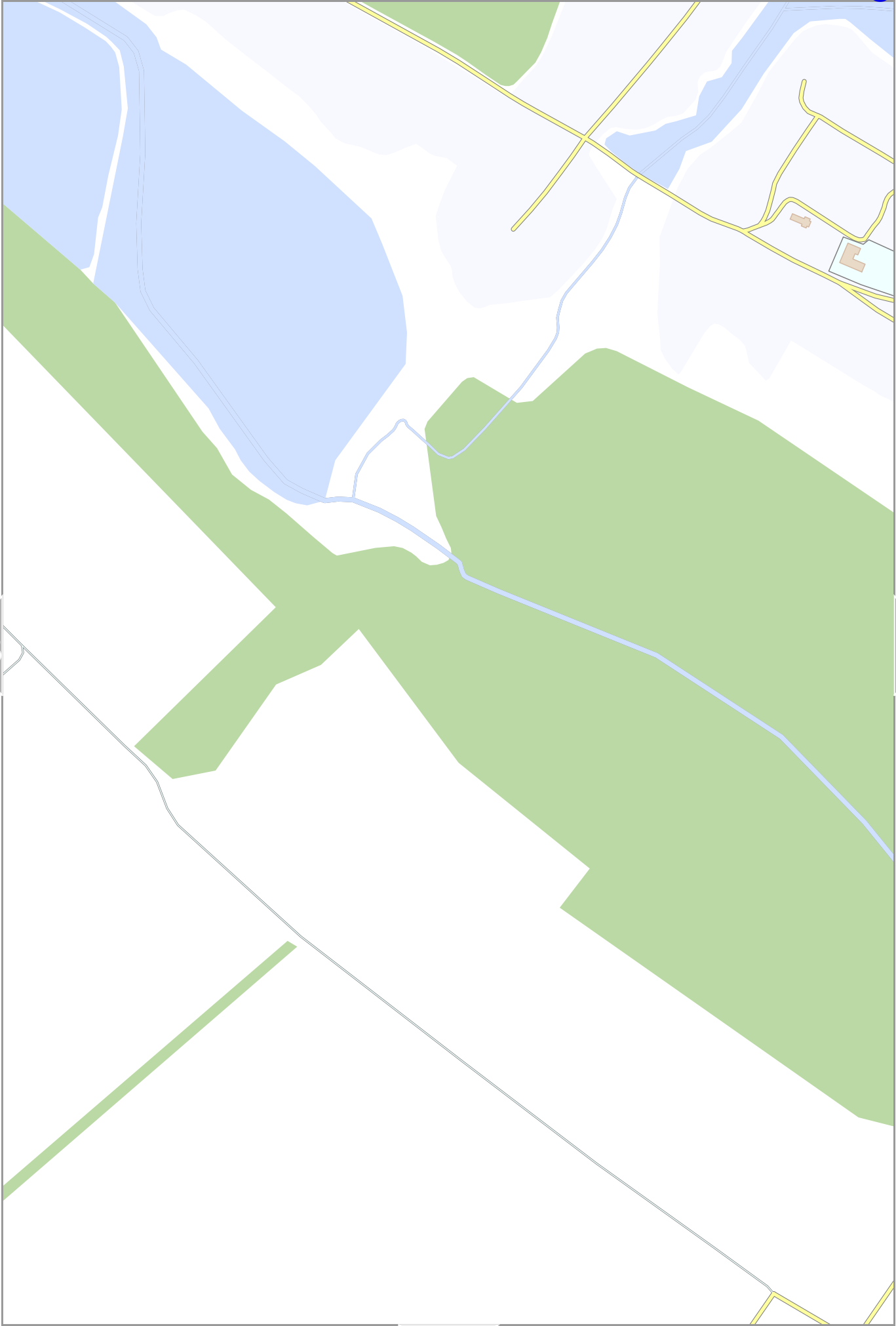
0 100 m 500 m

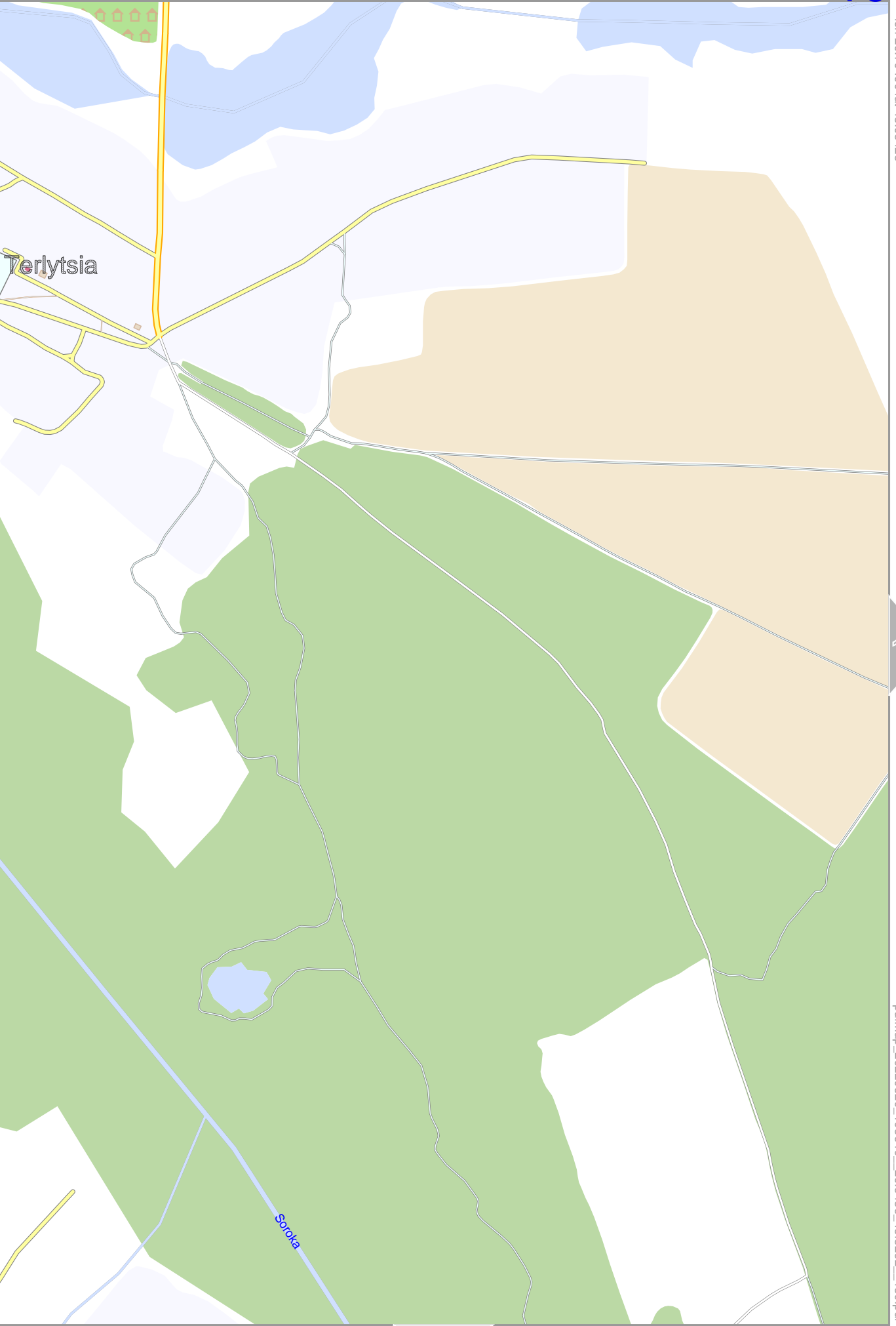


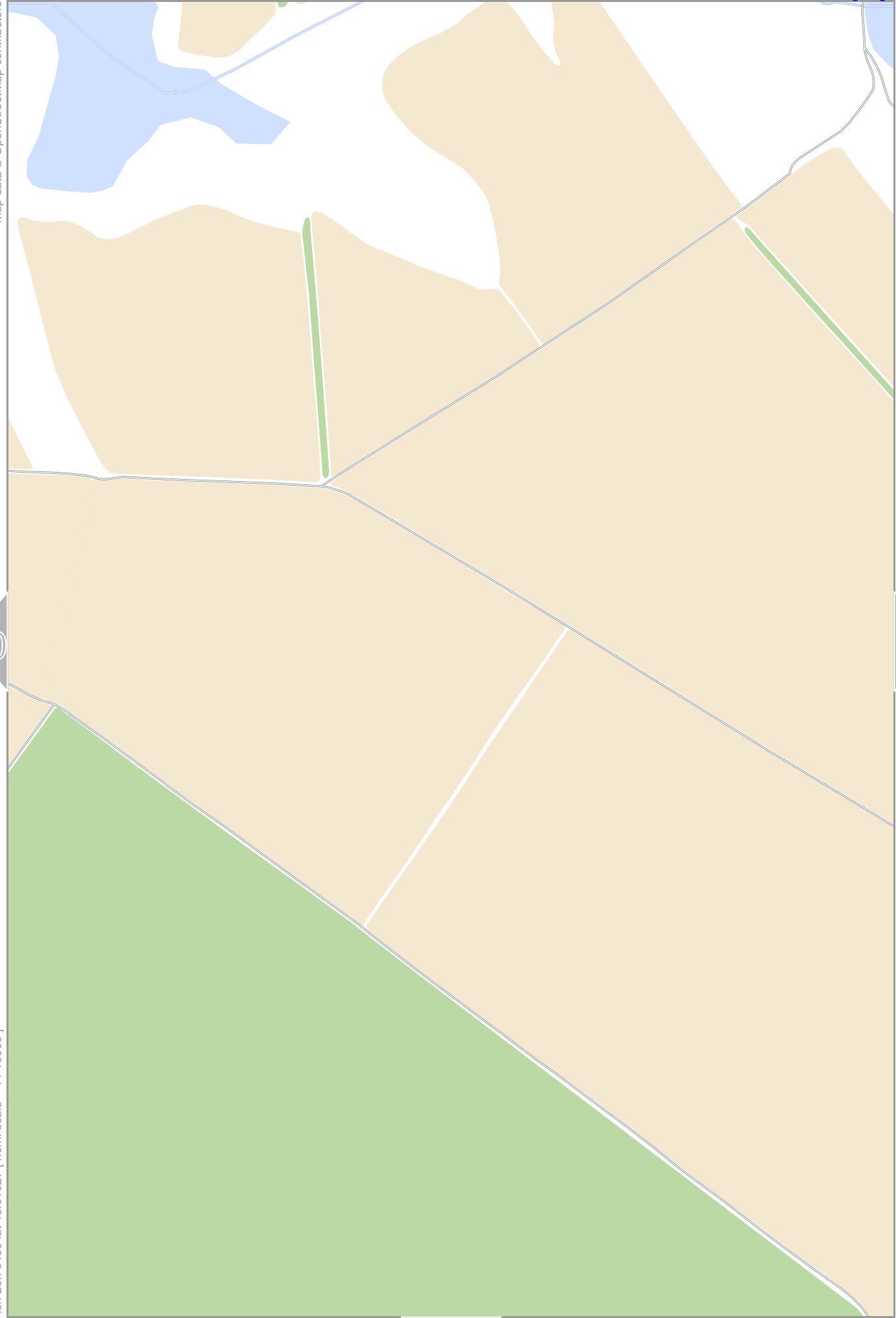
Map data © OpenStreetMap contributors

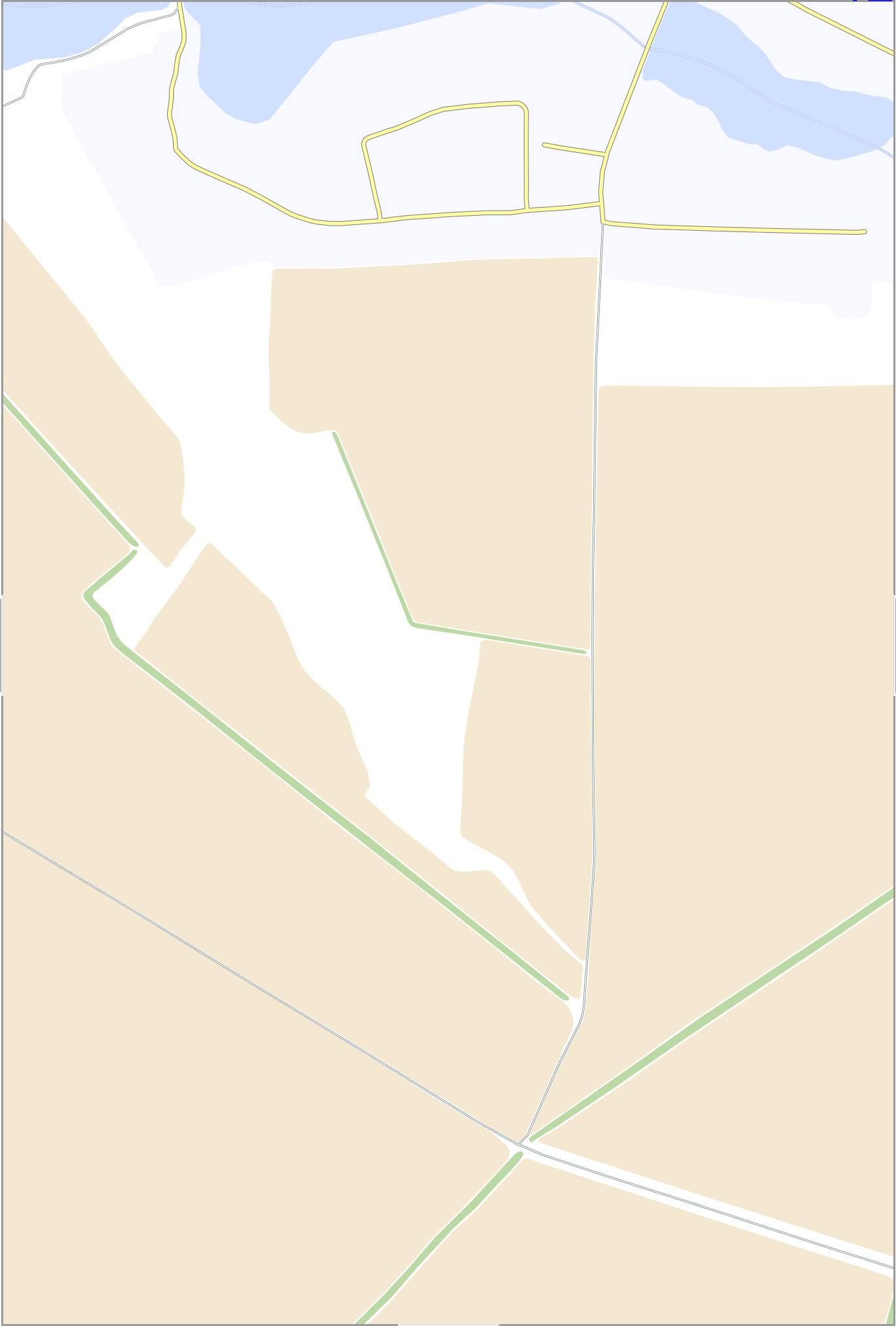
[lon 29.65587 lat 48.91027] nom. scale 1 = 1 / 10000

0 100 m 500 m









Map data © OpenStreetMap contributors

12

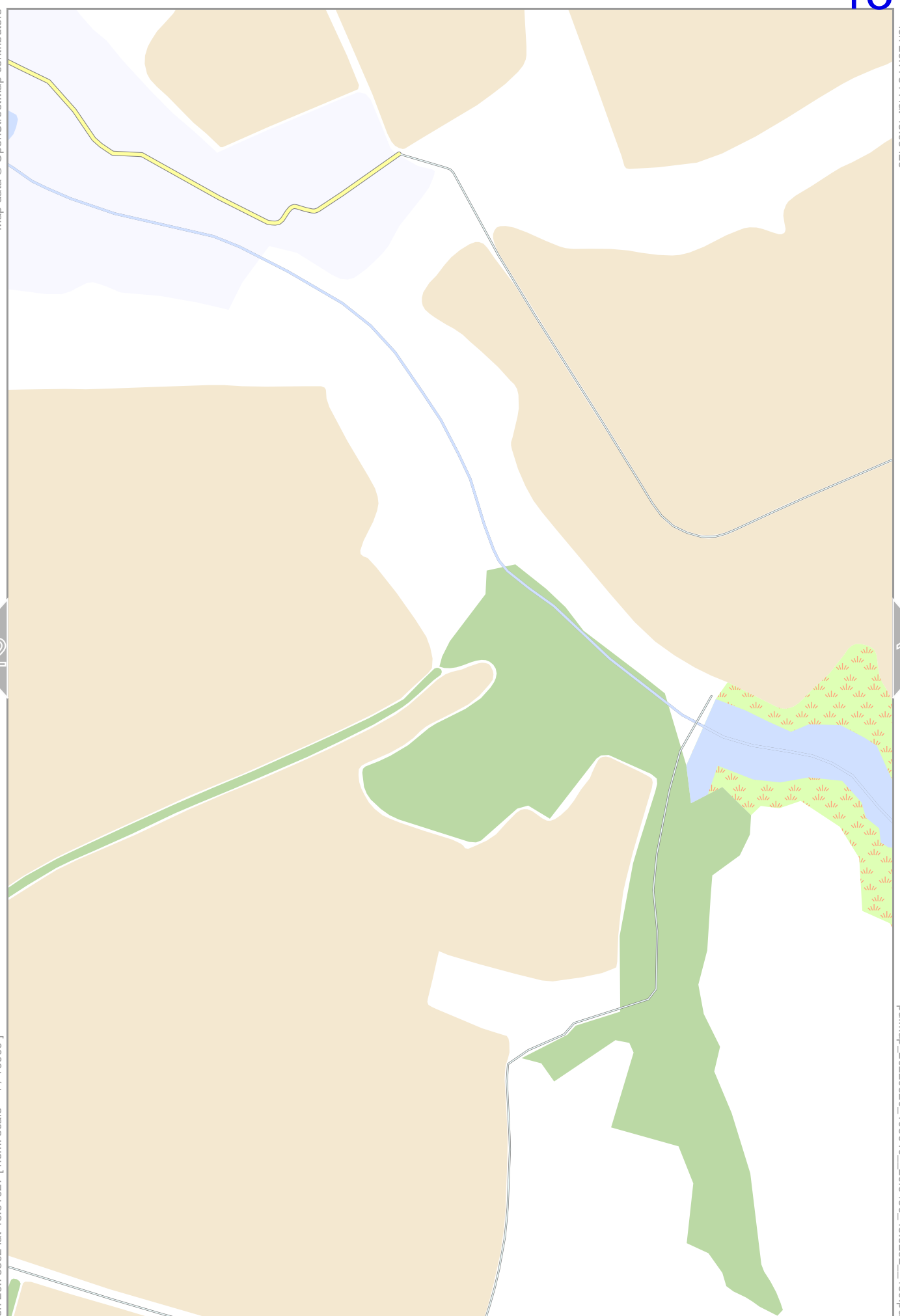
14

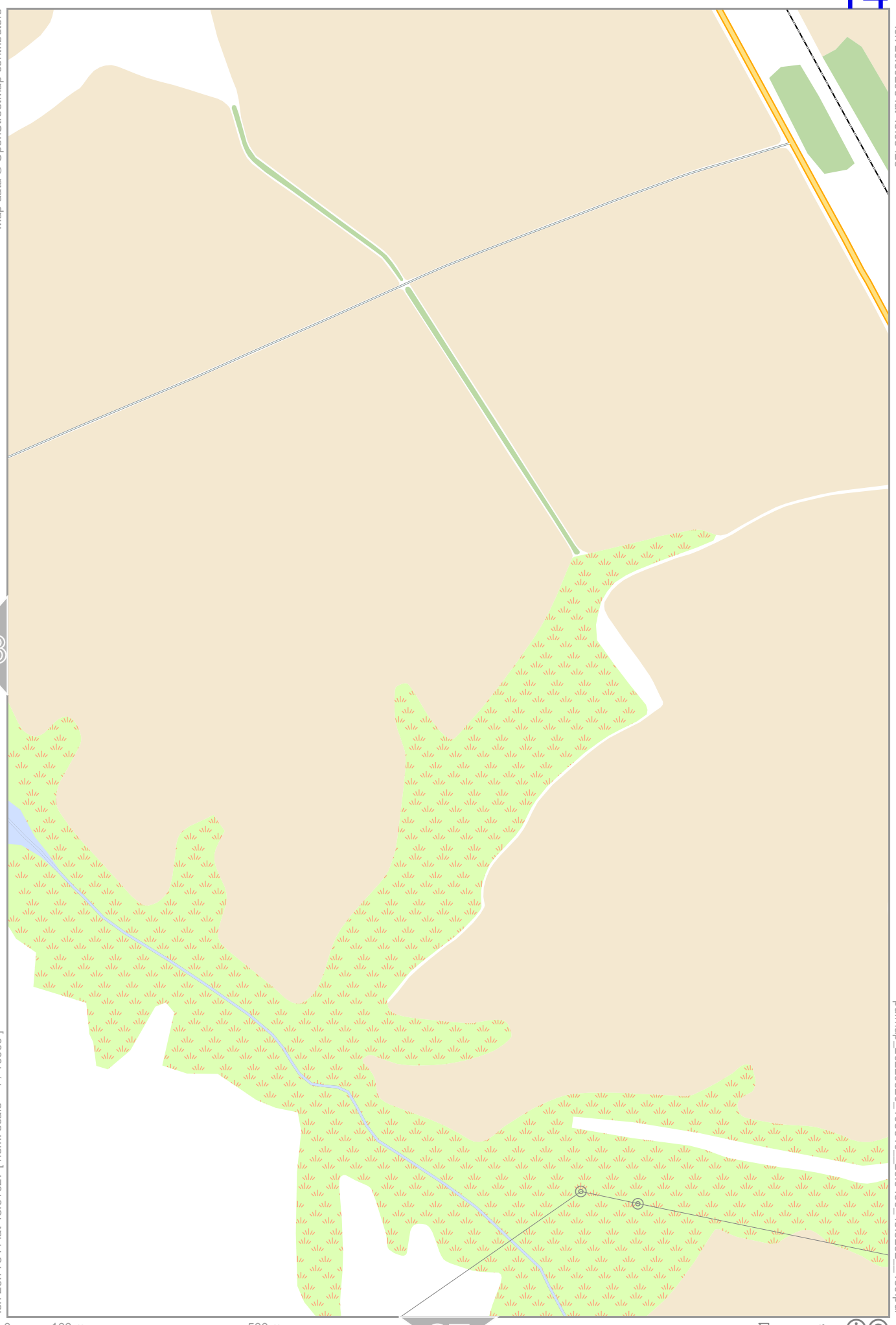
[lon 29.75392 lat 48.91027 | nom. scale = 1 / 100000]

pdfmap_20220520_105640_29.6436_48.8262_480.pdf

0 100 m 500 m

26





lon 29.50878 lat 48.91027

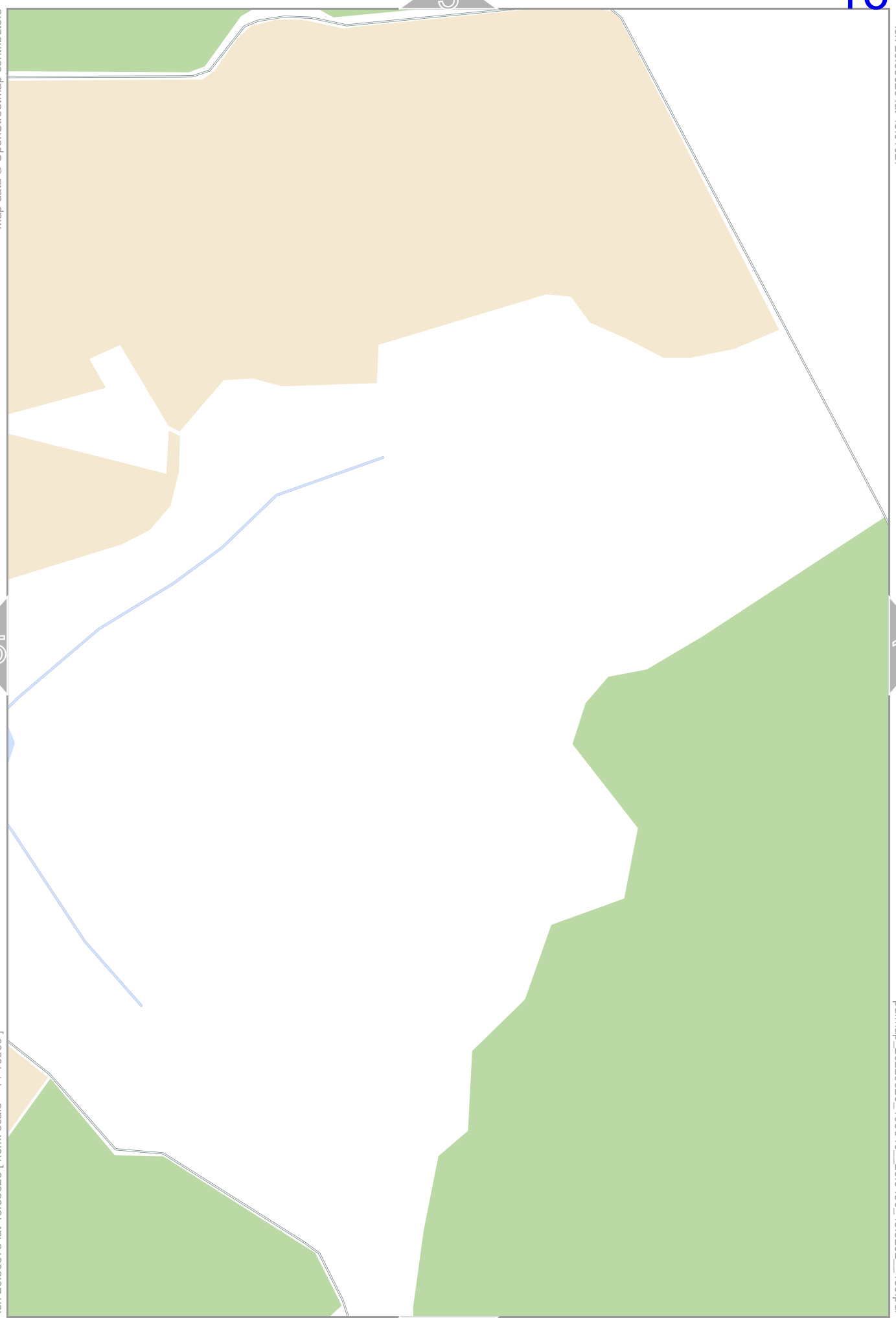
Map data © OpenStreetMap contributors

pdfmap_20220520_105640_29.6436_48.8262_480.pdf

[lon 29.48426 lat 48.88626 | nom. scale = 1 / 10000]

0 100 m 500 m





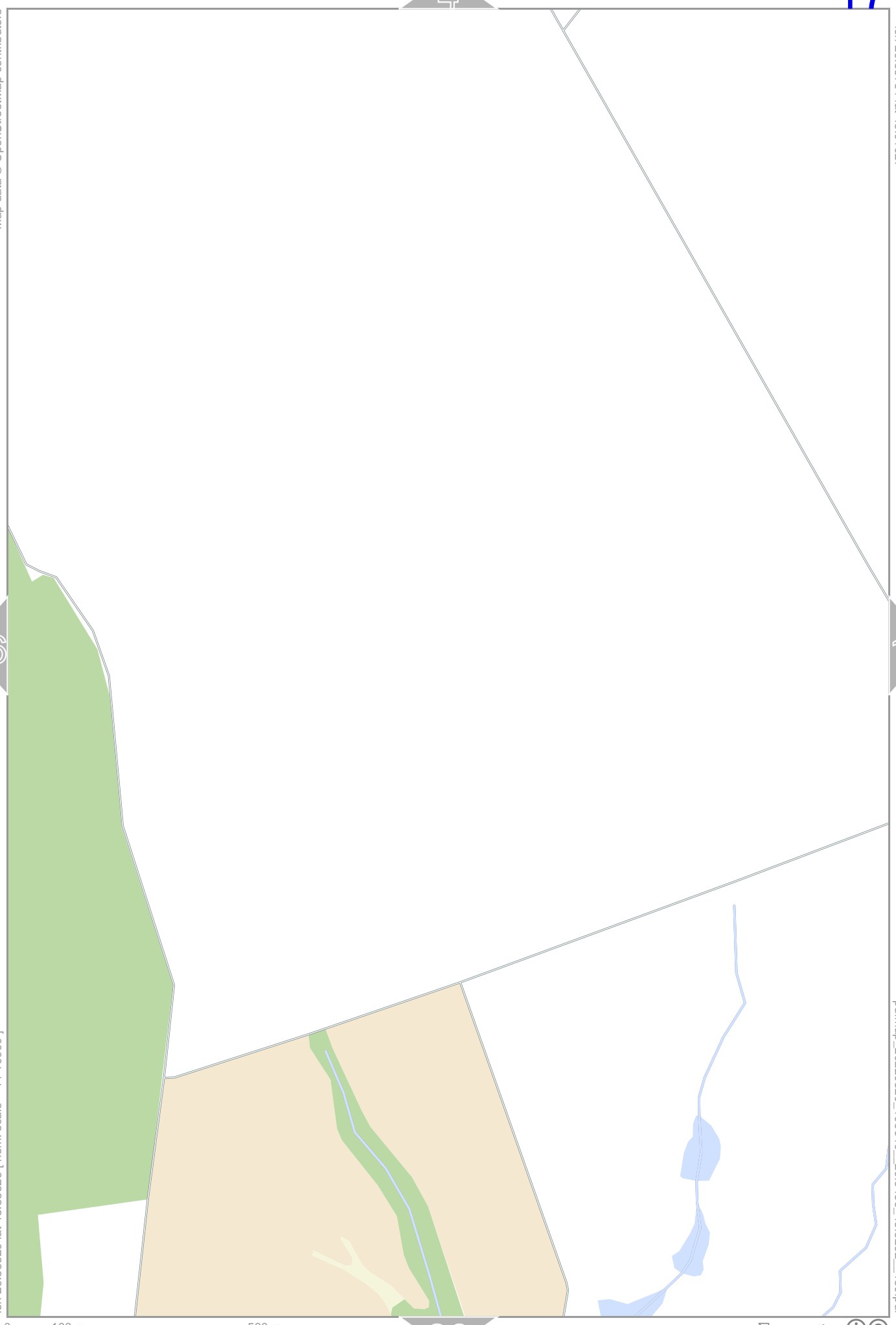
lon 29.55781 lat 48.91027

Map data © OpenStreetMap contributors

[lon 29.53329 lat 48.88626 | nom. scale = 1 / 10000]

pdfmap_20220520_105640_29.6436_48.8262_480.pdf

0 100 m 500 m




lon 29.58232 lat 48.91027

Map data © OpenStreetMap contributors

lon 29.55781 lat 48.88626 [nom. scale = 1 / 10000]

pdfmap_20220520_105640_29.6436_48.8262_480.pdf

0 100 m 500 m



lon 29.60684 lat 48.91027

Map data © OpenStreetMap contributors

[lon 29.58232 lat 48.88626 | nom. scale = 1 / 10000]

pdfmap_20220520_105640_29.6436_48.8262_480.pdf



0 100 m 500 m






lon 29.65587 lat 48.91027

Map data © OpenStreetMap contributors

[lon 29.63135 lat 48.88626 | nom. scale = 1 / 100000]

pdfmap_20220520_105640_29.6436_48.8262_480.pdf

0 100 m 500 m



lon 29.68038 lat 48.91027

Map data © OpenStreetMap contributors

[lon 29.65587 lat 48.88626 | nom. scale = 1 / 100000]

pdfmap_20220520_105640_29.6436_48.8262_480.pdf

0 100 m 500 m







25

12

lon 29.75392 lat 48.91027

Map data © OpenStreetMap contributors

24

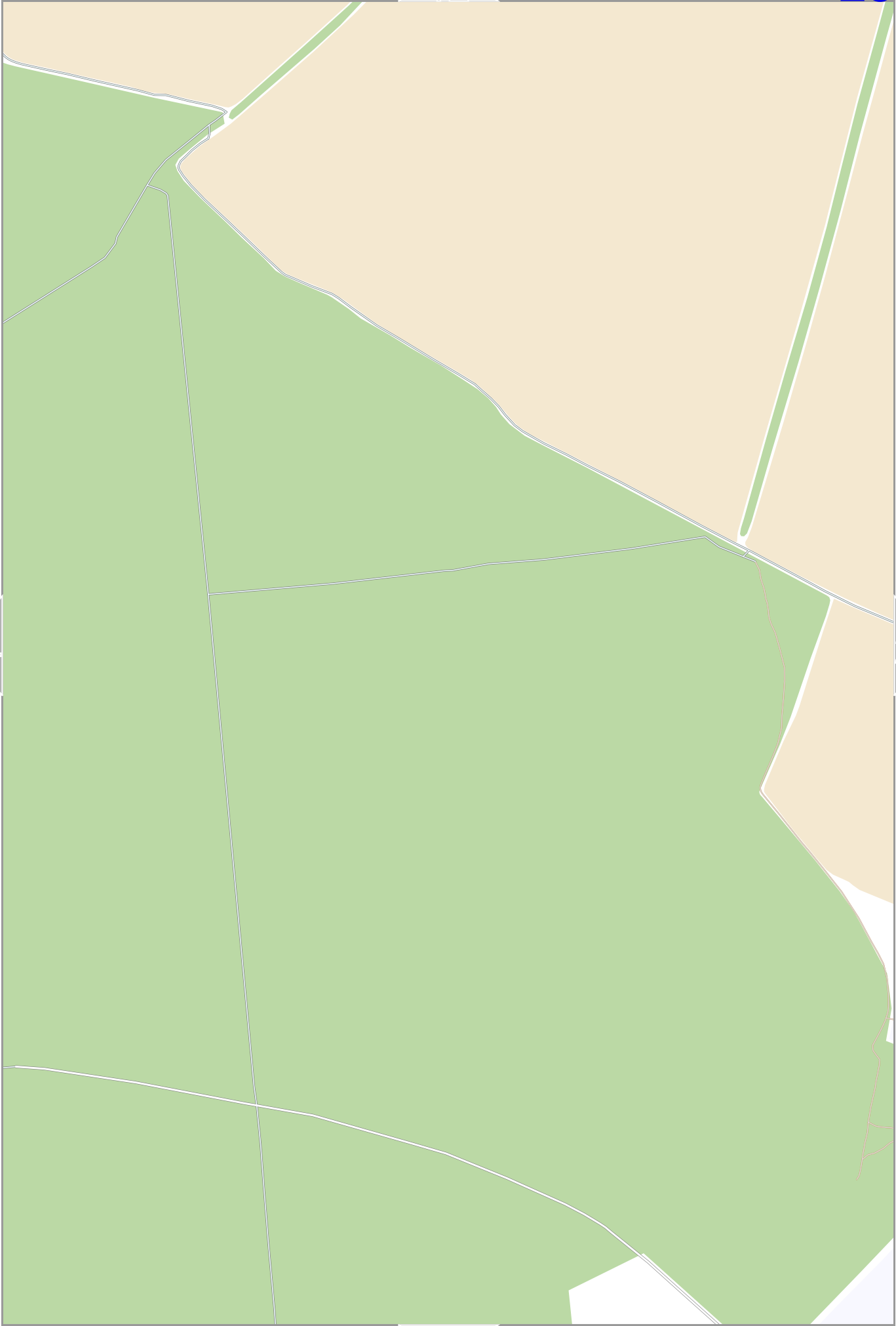
26

[lon 29.72941 lat 48.88626] nom. scale = 1 / 100000

pdfmap_20220520_105640_29.6436_48.8262_480.pdf

0 100 m 500 m

38



lon 29.77844 lat 48.91027

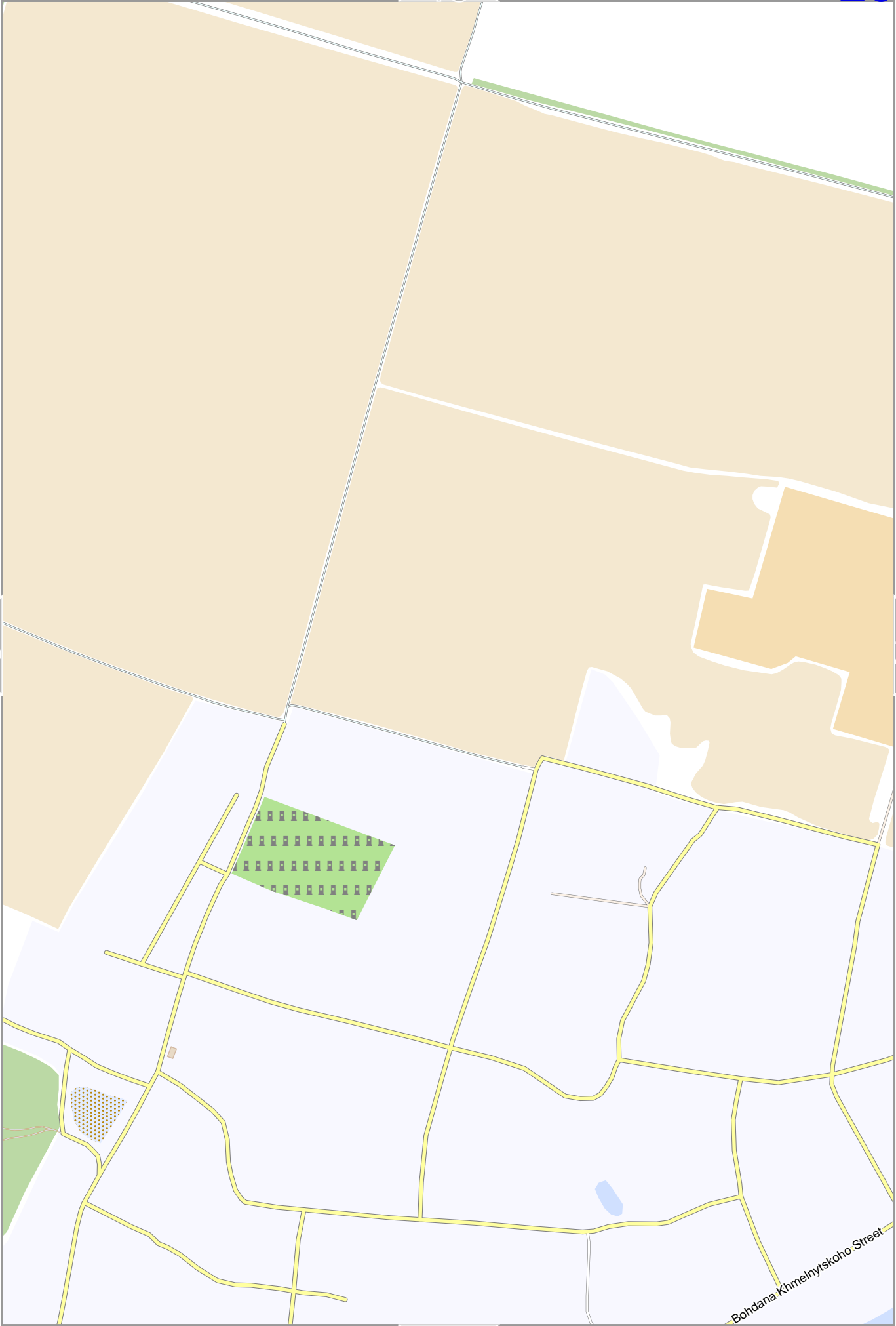
Map data © OpenStreetMap contributors

lon 29.75392 lat 48.88626 [nom. scale = 1 / 100000]

pdfmap_20220520_105640_29.6436_48.8262_480.pdf

0 100 m 500 m

Bohdana Khmelnytskoho Street





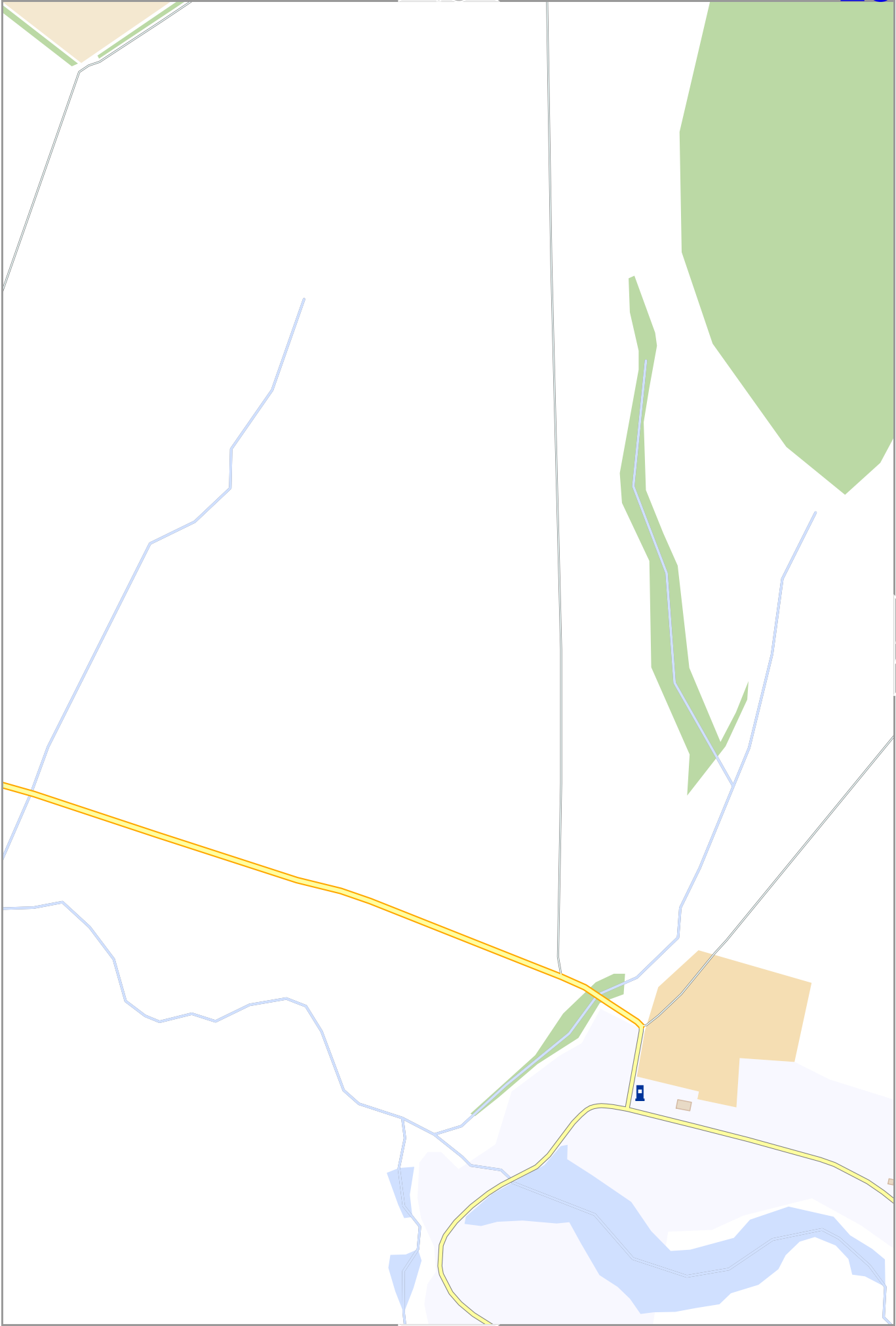
Map data © OpenStreetMap contributors

lon 29.50878 lat 48.88626

[lon 29.48426 lat 48.86225] nom. scale = 1 / 10000

pdfmap_20220520_105640_29.6436_48.8262_480.pdf

0 100 m 500 m



Map data © OpenStreetMap contributors

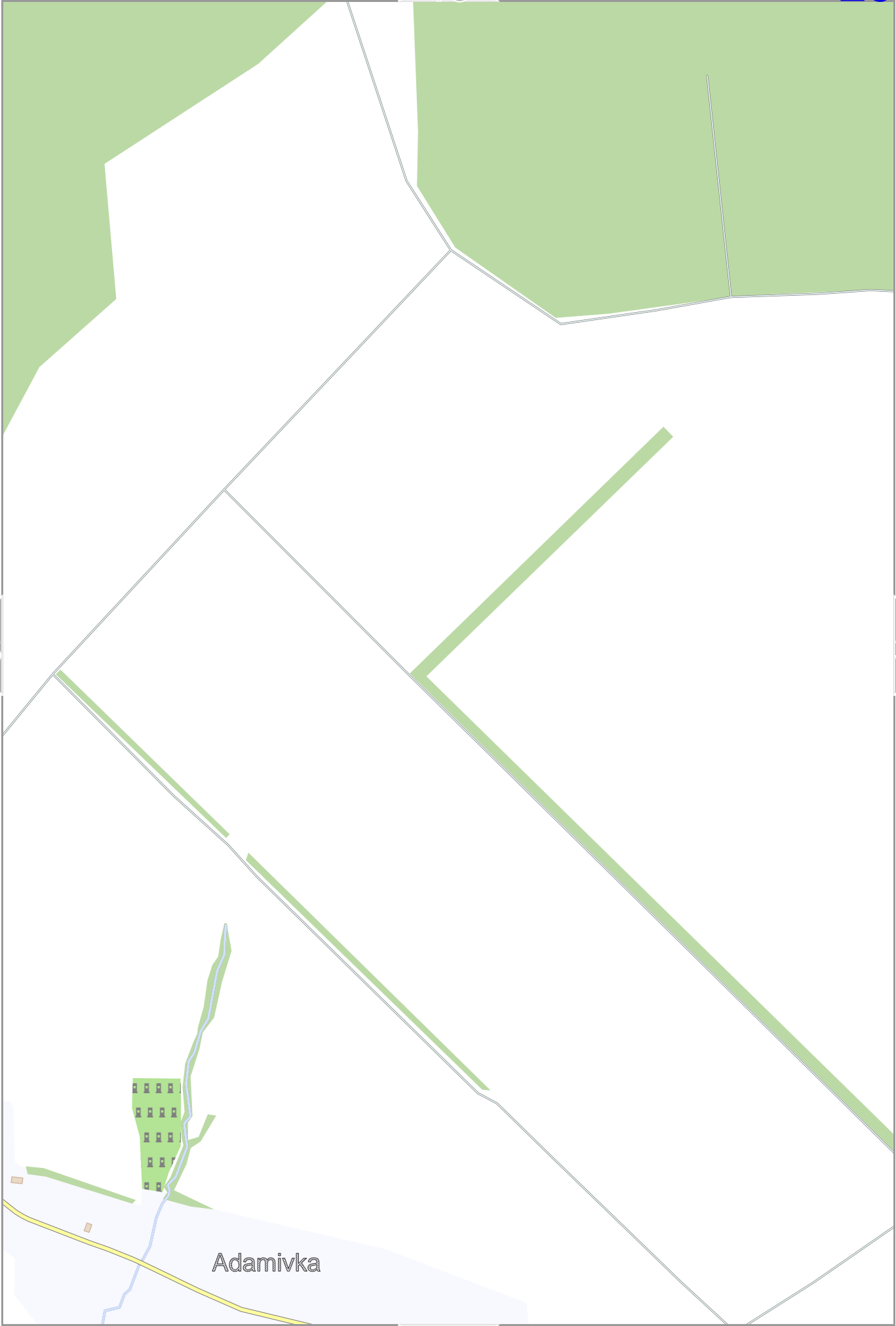
lon 29.53329 lat 48.88626

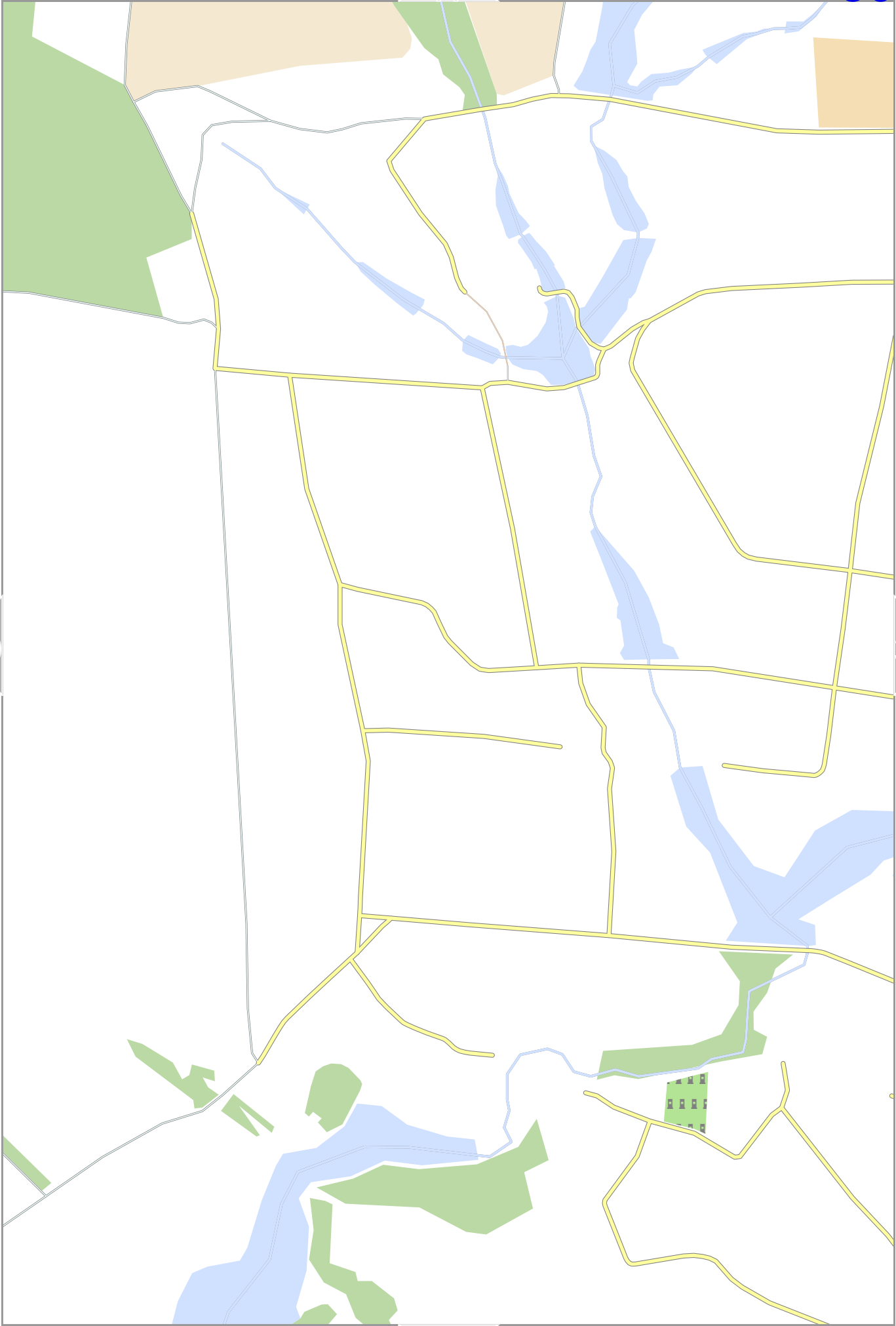
[lon 29.50878 lat 48.86225] nom. scale = 1 / 10000

pdfmap_20220520_105640_29.6436_48.8262_480.pdf

0 100 m 500 m

Adamivka





lon 29.58232 lat 48.88626

Map data © OpenStreetMap contributors

Hraniv

[lon 29.55781 lat 48.86225 [nom. scale = 1 / 100000]

pdfmap_20220520_105640_29.6436_48.8262_480.pdf

0 100 m 500 m



lon 29.60684 lat 48.88626

Map data © OpenStreetMap contributors

lon 29.58232 lat 48.86225 [nom. scale = 1 / 100000]

pdfmap_20220520_105640_29.6436_48.8262_480.pdf

0 100 m 500 m



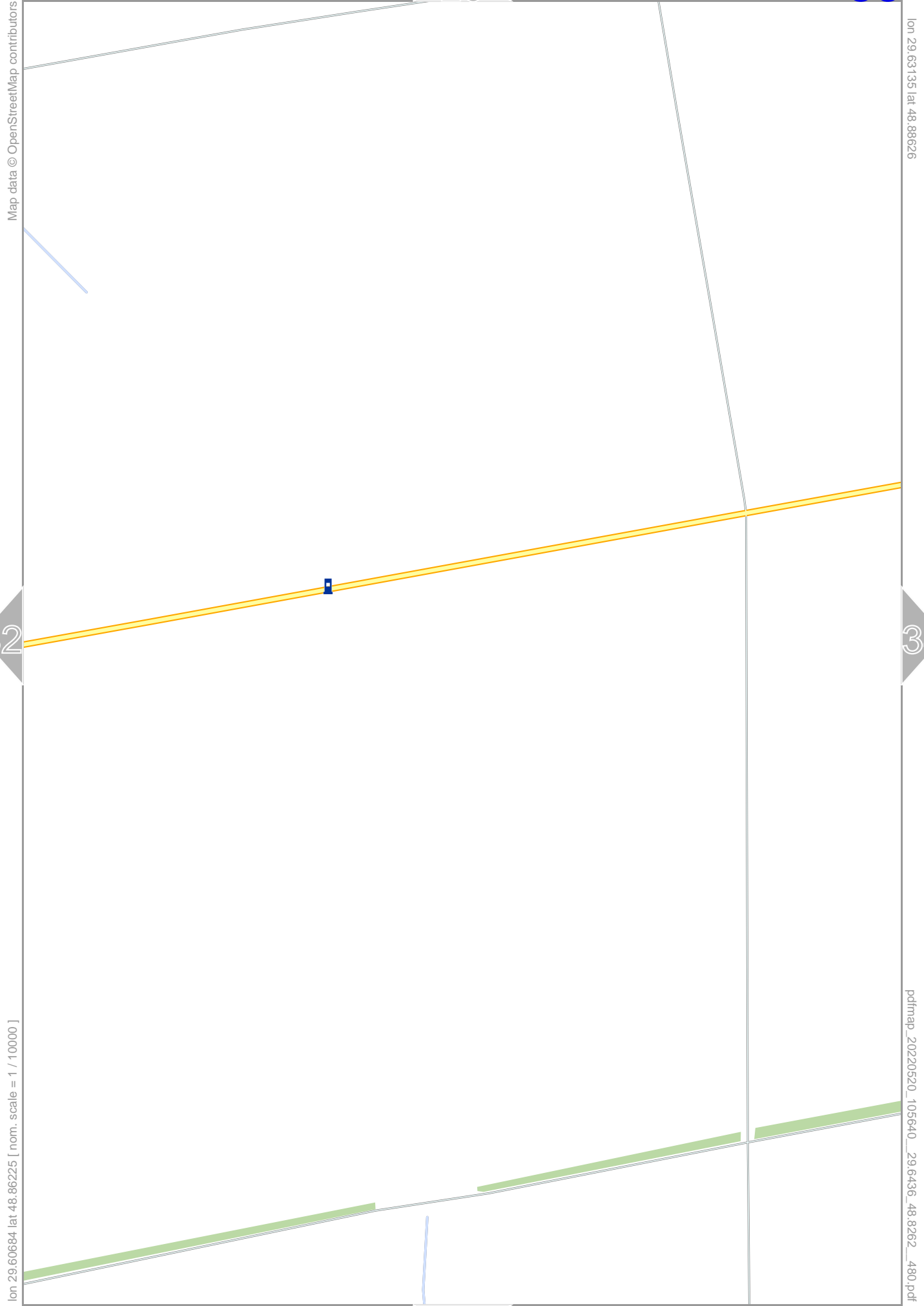
lon 29.63135 lat 48.88626

Map data © OpenStreetMap contributors

[lon 29.60684 lat 48.86225] nom. scale = 1 / 100000

pdfmap_20220520_105640_29.6436_48.8262_480.pdf

0 100 m 500 m



34

21

lon 29.65587 lat 48.88626

Map data © OpenStreetMap contributors

33


35

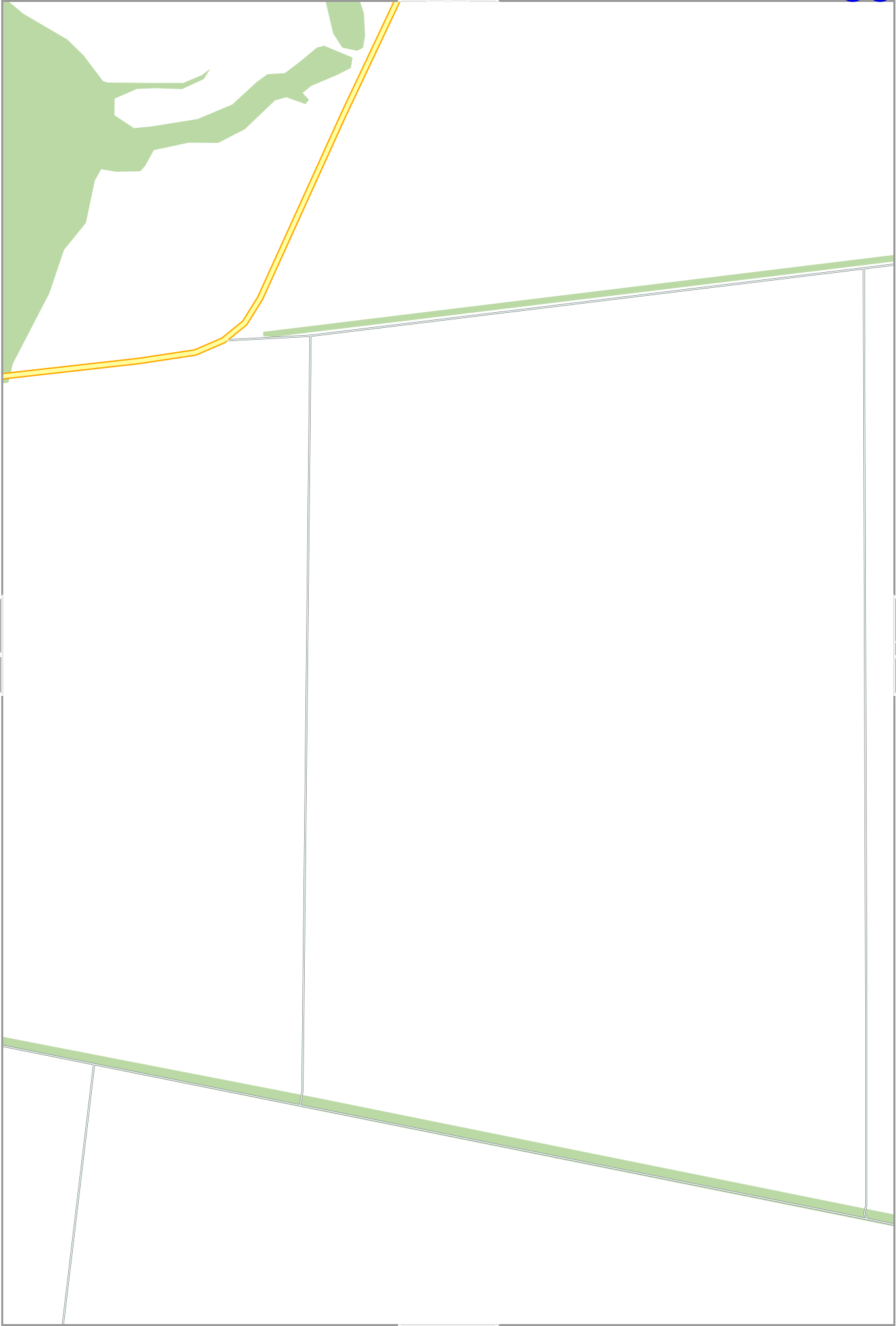
lon 29.63135 lat 48.86225 [nom. scale = 1 / 10000]

pdfmap_20220520_105640_29.6436_48.8262_480.pdf

0 100 m 500 m

47





36

23

lon 29.70490 lat 48.88626

Map data © OpenStreetMap contributors

35

37

[lon 29.68038 lat 48.86225] [nom. scale = 1 / 10000]

pdfmap_20220520_105640_29.6436_48.8262_480.pdf

0 100 m 500 m

49



37

24

Soroka

lon 29.72941 lat 48.88626

Map data © OpenStreetMap contributors

36

38

[lon 29.70490 lat 48.86225] nom. scale = 1 / 10000

pdfmap_20220520_105640_29.6436_48.8262_480.pdf

0 100 m 500 m

50



Map data © OpenStreetMap contributors

lon 29.75392 lat 48.88626



[lon 29.72941 lat 48.86225 [nom. scale = 1 / 100000]

pdfmap_20220520_105640_29.6436_48.8262_480.pdf

0 100 m 500 m



Map data © OpenStreetMap contributors

lon 29.77844 lat 48.88626

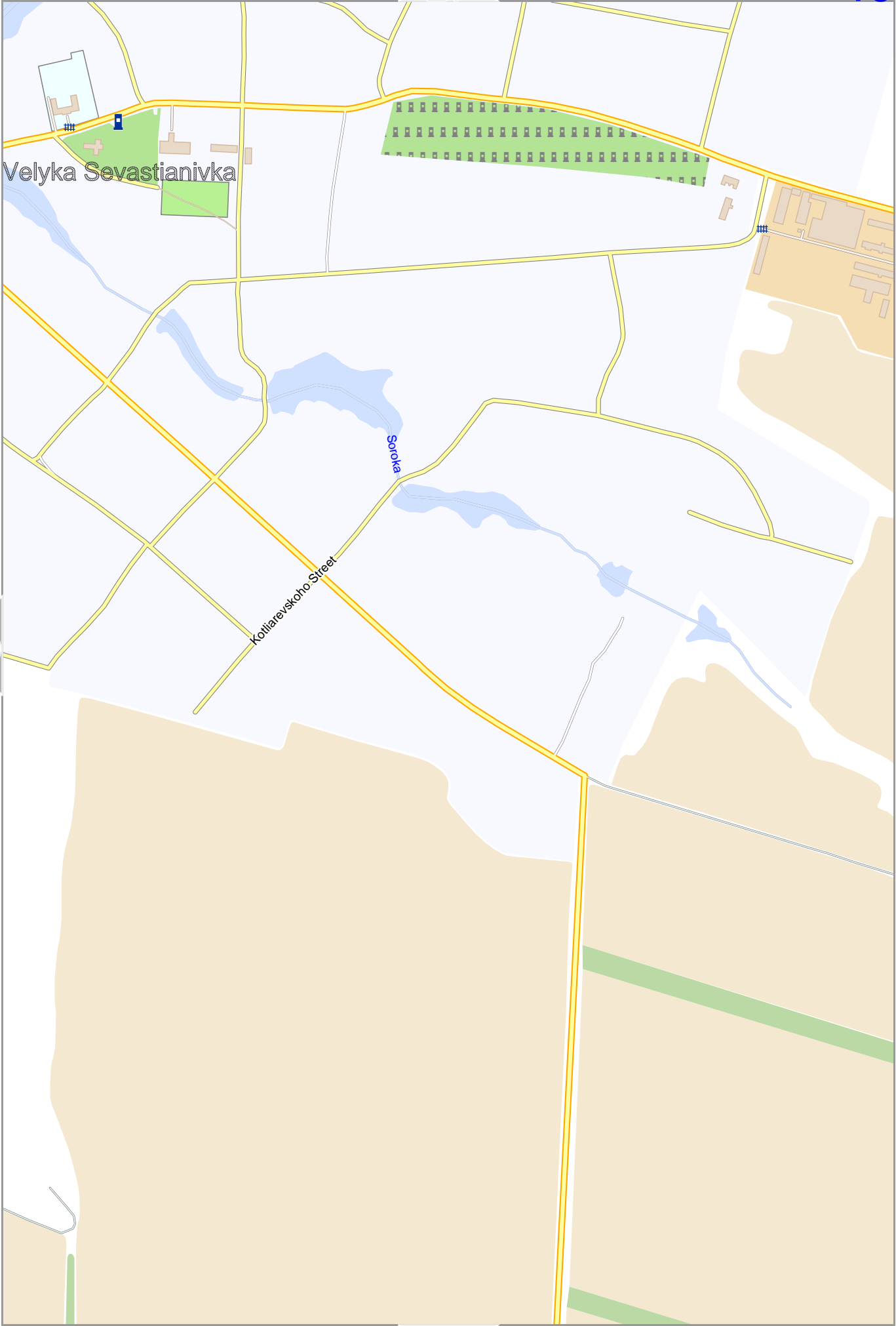
[lon 29.75392 lat 48.86225] [nom. scale = 1 / 100000]

pdfmap_20220520_105640_29.6436_48.8262_480.pdf

0 100 m 500 m

Map data © OpenStreetMap contributors

lon 29.80295 lat 48.88626



Velyka Sevastianivka

Soroka

Kovalevskoho Street

[lon 29.77844 lat 48.86225] nom. scale = 1 / 100000

pdfmap_20220520_105640_29.6436_48.8262_480.pdf

0 100 m 500 m

41

28

42

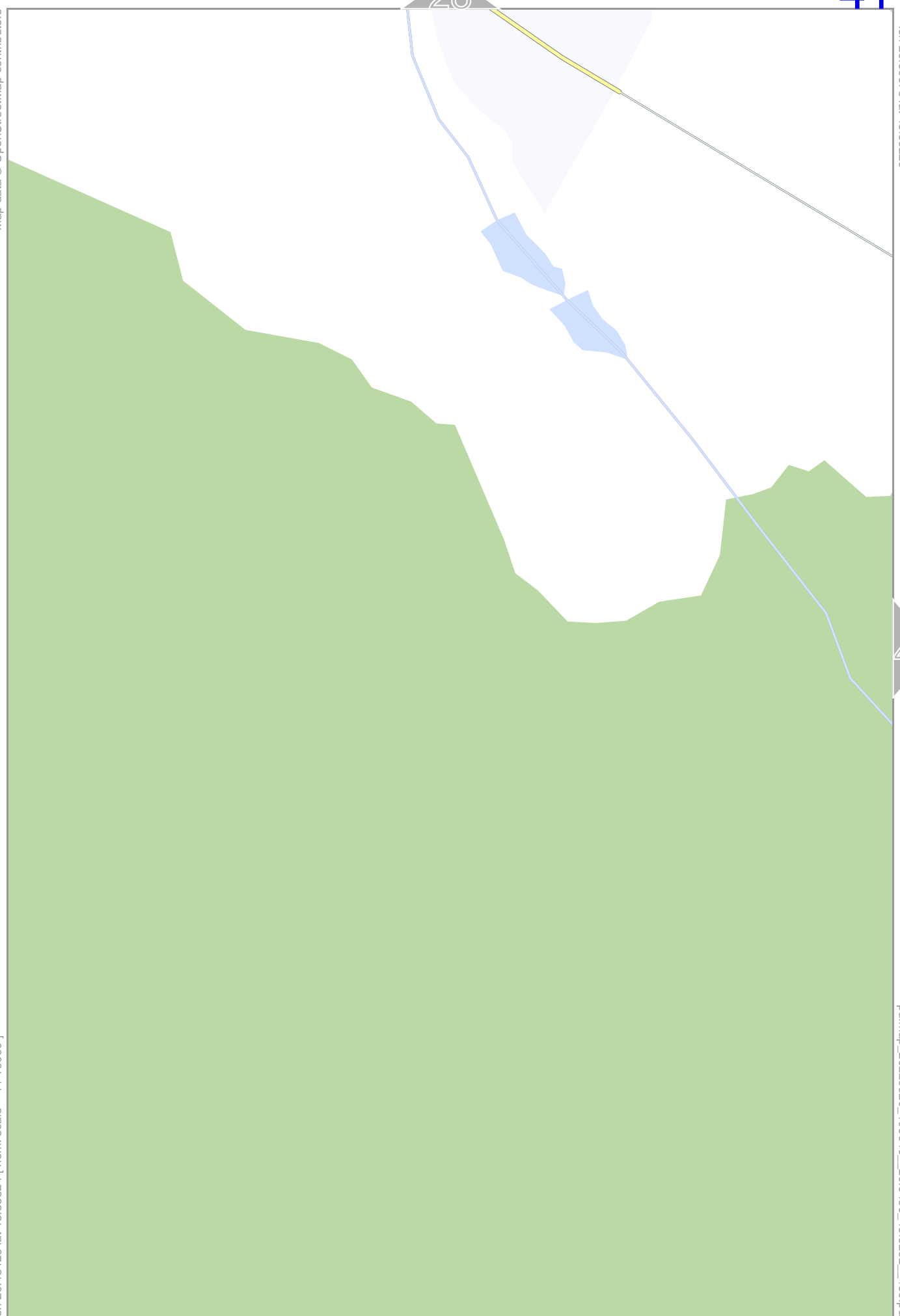
54

Map data © OpenStreetMap contributors

lon 29.50878 lat 48.86225

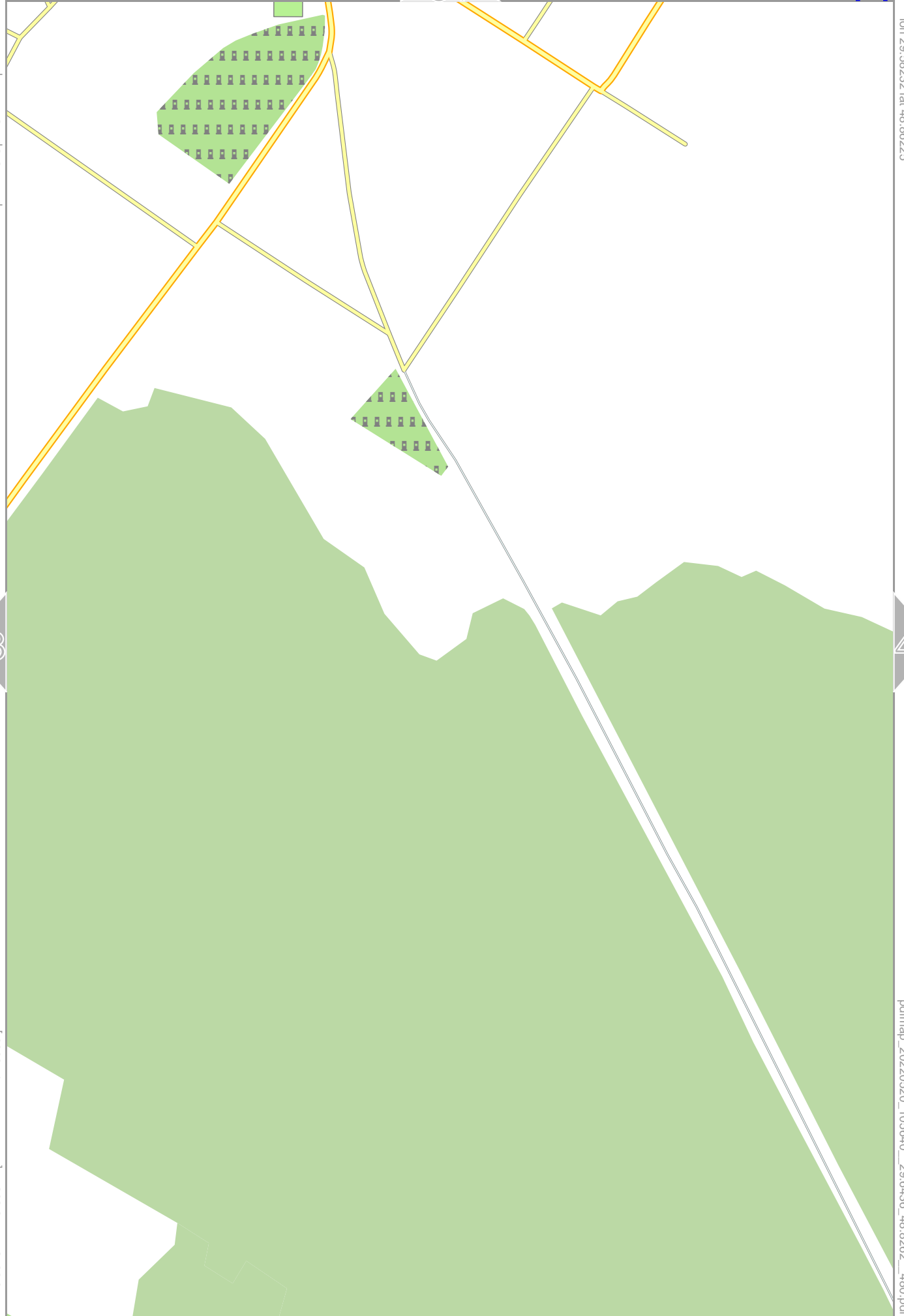
[lon 29.48426 lat 48.83824 | nom. scale = 1 / 100000]

pdfmap_20220520_105640_29.6436_48.8262_480.pdf









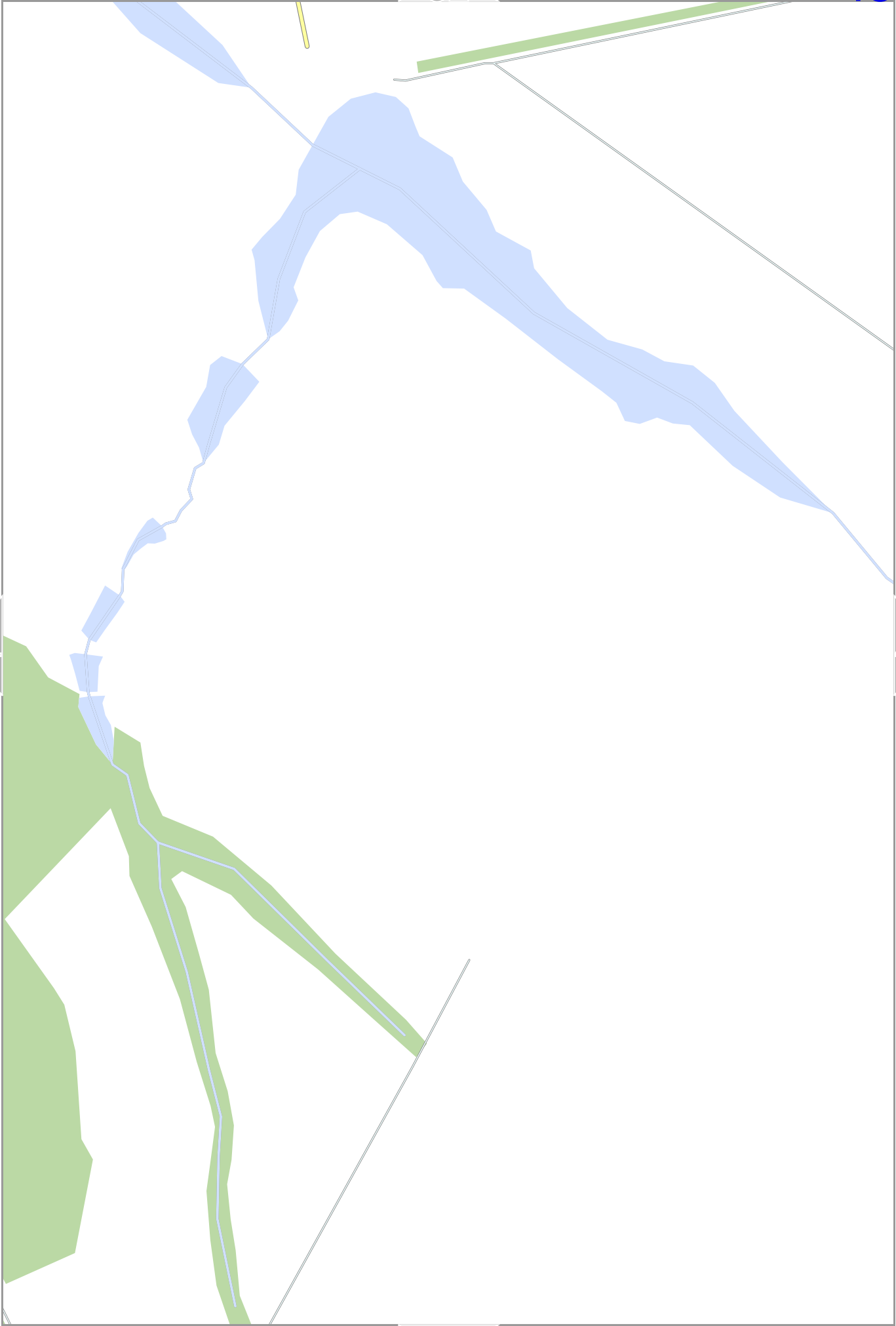
Map data © OpenStreetMap contributors

lon 29.60684 lat 48.86225

[lon 29.58232 lat 48.83824 | nom. scale = 1 / 10000]

pdfmap_20220520_105640_29.6436_48.8262_480.pdf

0 100 m 500 m



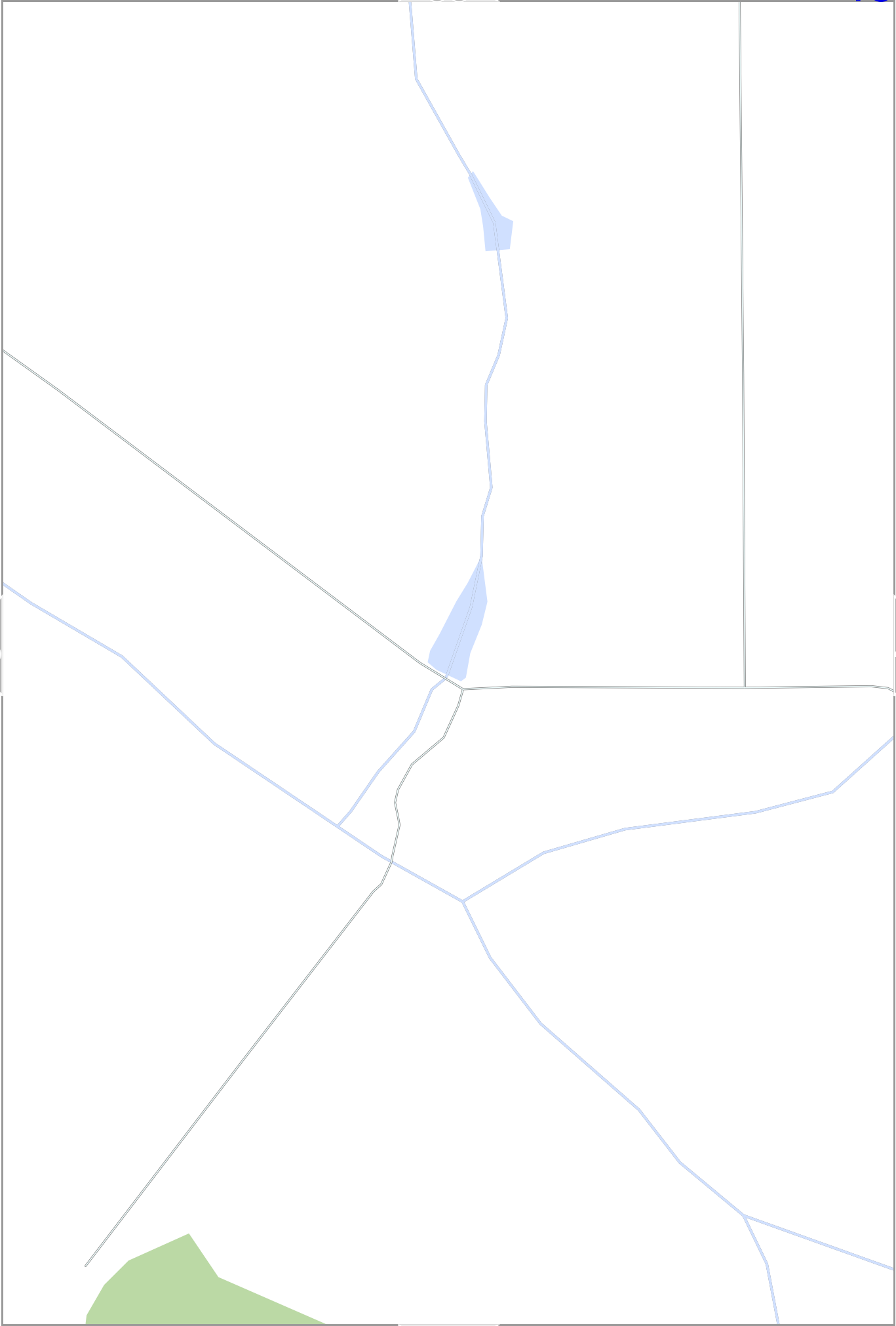
lon 29.63135 lat 48.86225

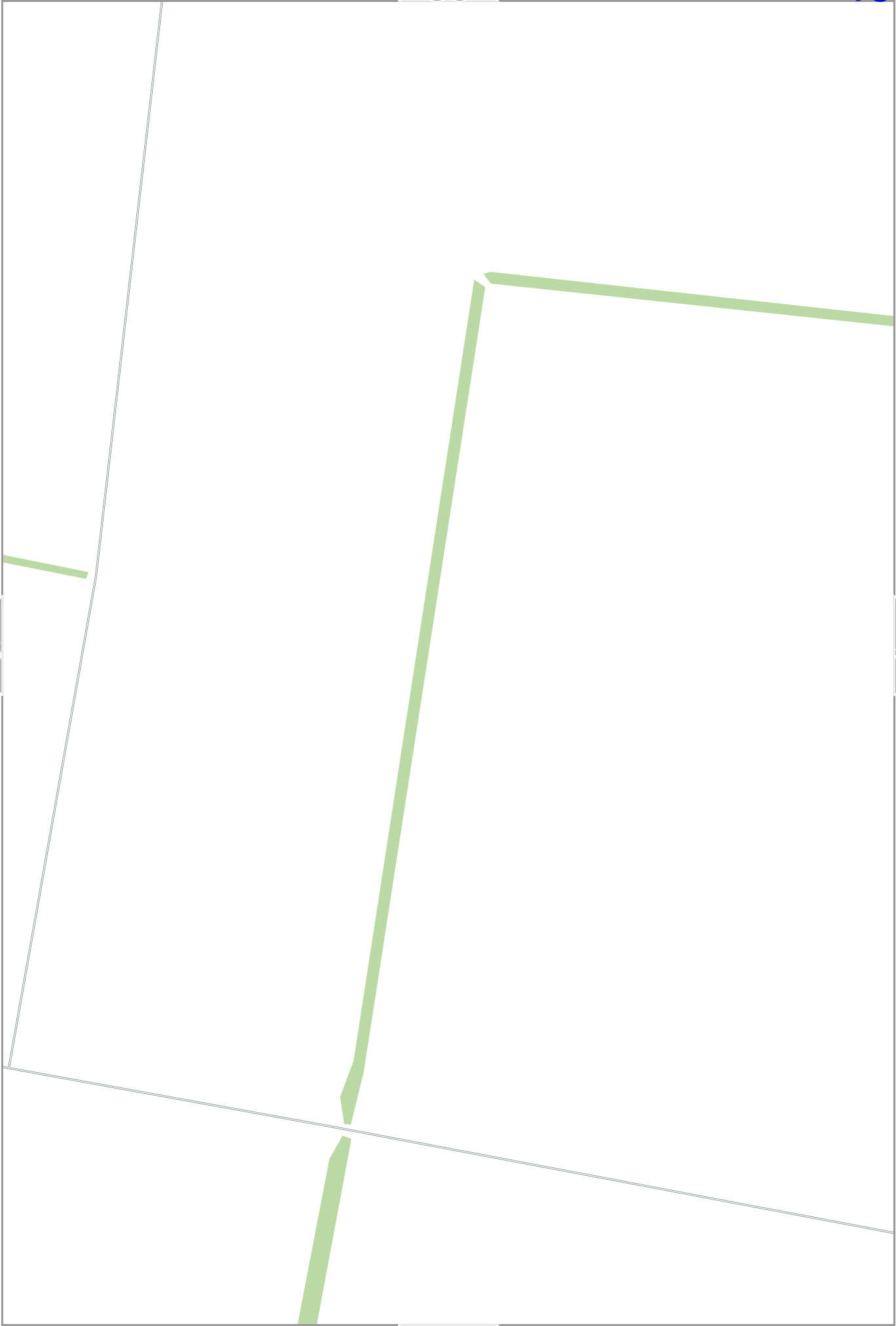
Map data © OpenStreetMap contributors

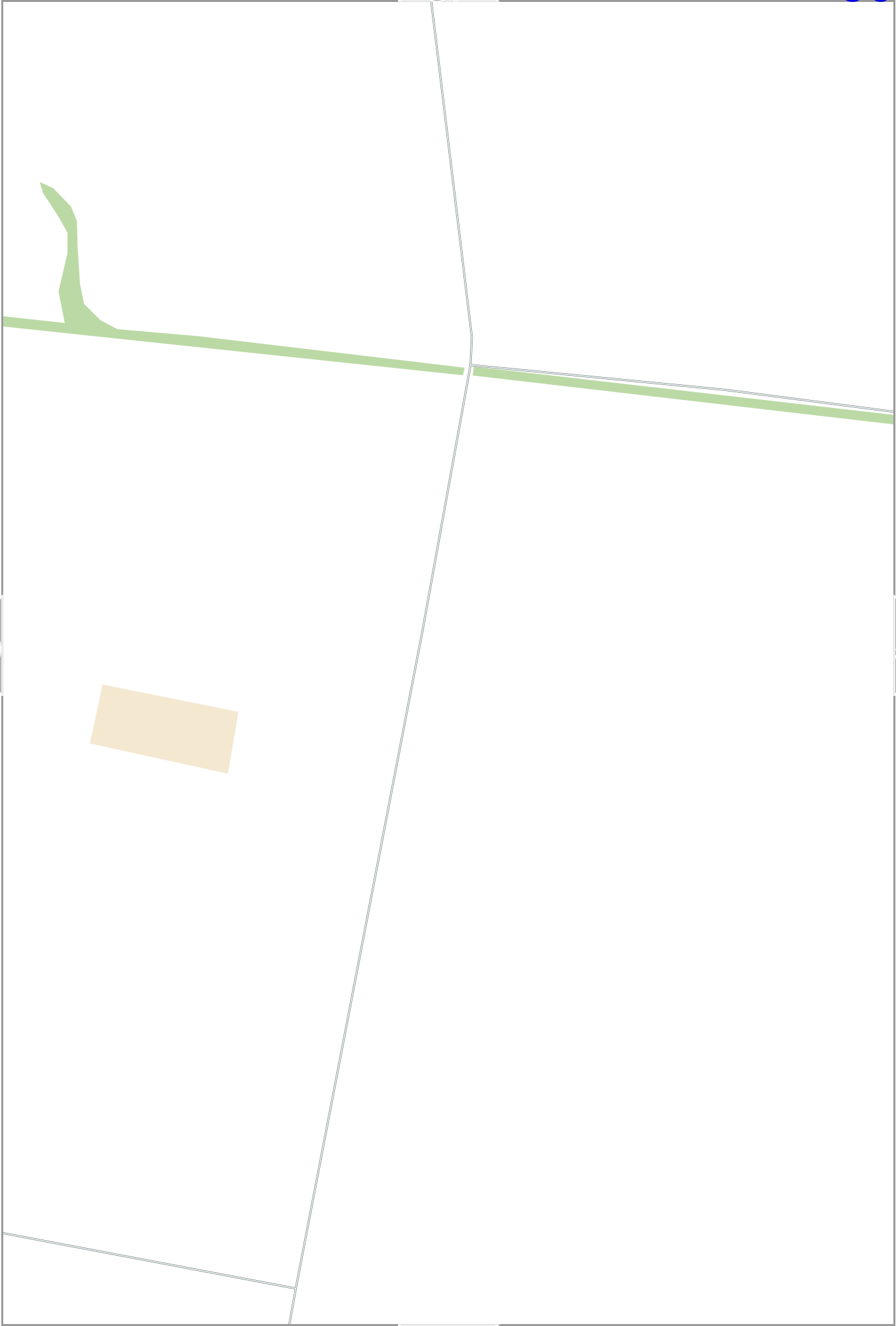
[lon 29.60684 lat 48.83824 | nom. scale = 1 / 10000]

pdfmap_20220520_105640_29.6436_48.8262_480.pdf

0 100 m 500 m







51

38

lon 29.75392 lat 48.86225

Map data © OpenStreetMap contributors

50

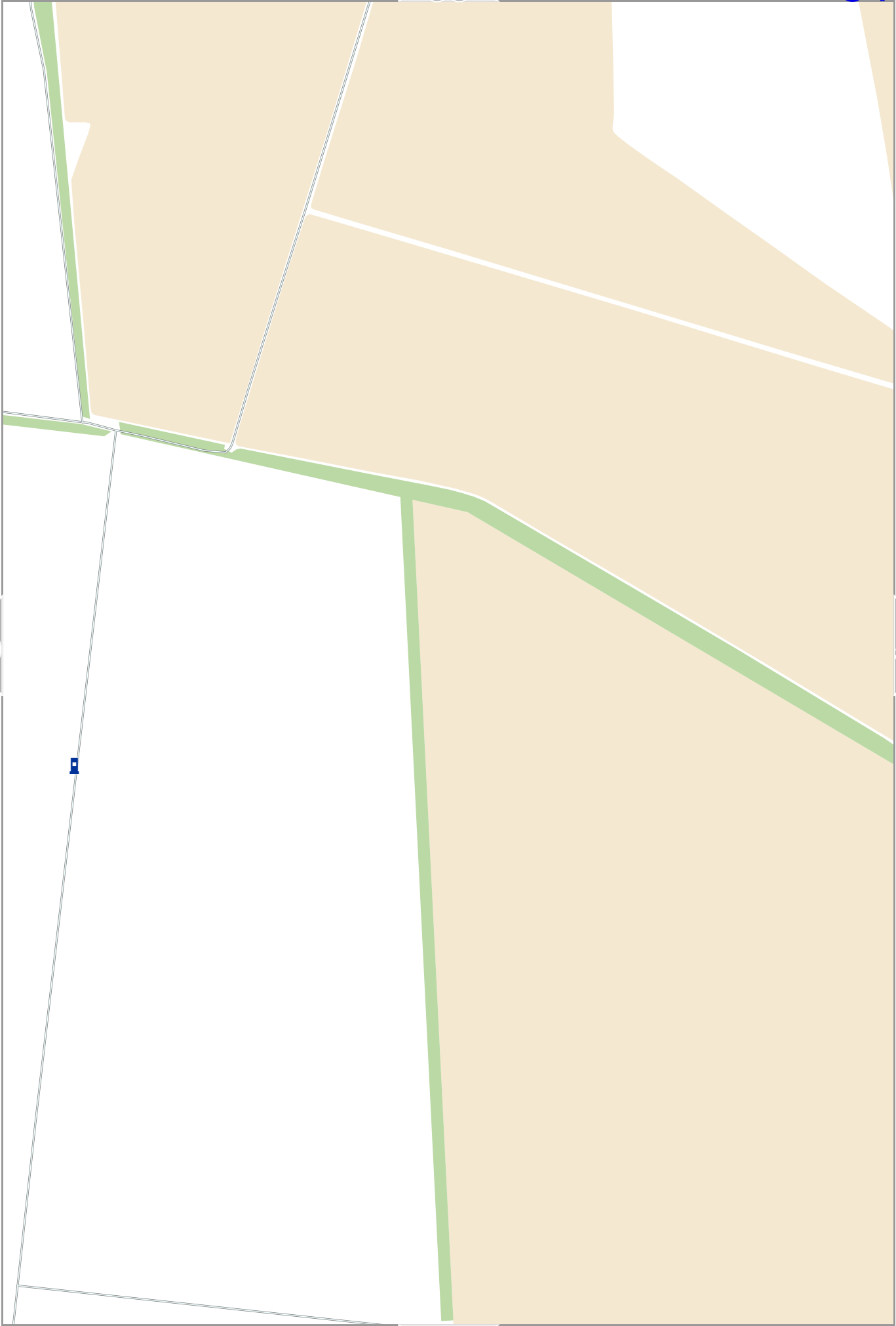
52

[lon 29.72941 lat 48.83824 | nom. scale = 1 / 10000]

pdfmap_20220520_105640_29.6436_48.8262_480.pdf

0 100 m 500 m

64



lon 29.77844 lat 48.86225

Map data © OpenStreetMap contributors

[lon 29.75392 lat 48.83824 | nom. scale = 1 / 100000]

pdfmap_20220520_105640_29.6436_48.8262_480.pdf

0 100 m 500 m



lon 29.80295 lat 48.86225

Map data © OpenStreetMap contributors

[lon 29.77844 lat 48.83824 | nom. scale = 1 / 100000]

pdfmap_20220520_105640_29.6436_48.8262_480.pdf

0 100 m 500 m



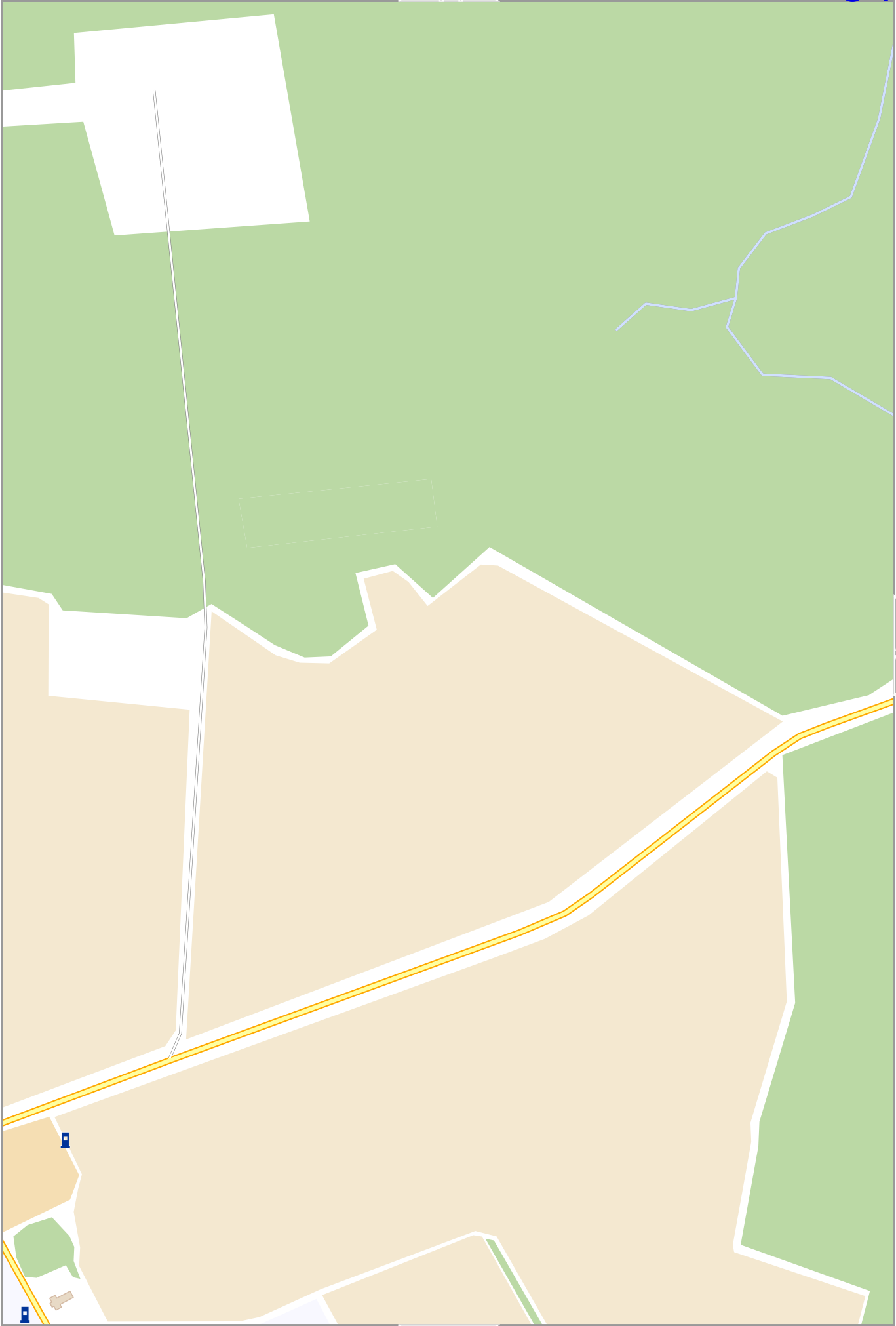
lon 29.50878 lat 48.83824

Map data © OpenStreetMap contributors

[lon 29.48426 lat 48.81423 | nom. scale = 1 / 100000]

pdfmap_20220520_105640_29.6436_48.8262_480.pdf

0 100 m 500 m



55

42

lon 29.53329 lat 48.83824

Map data © OpenStreetMap contributors

lon 29.50878 lat 48.81423 [nom. scale = 1 / 10000]

pdfmap_20220520_105640_29.6436_48.8262_480.pdf

54

56

0 100 m 500 m

6.8



Map data © OpenStreetMap contributors

lon 29.55781 lat 48.83824

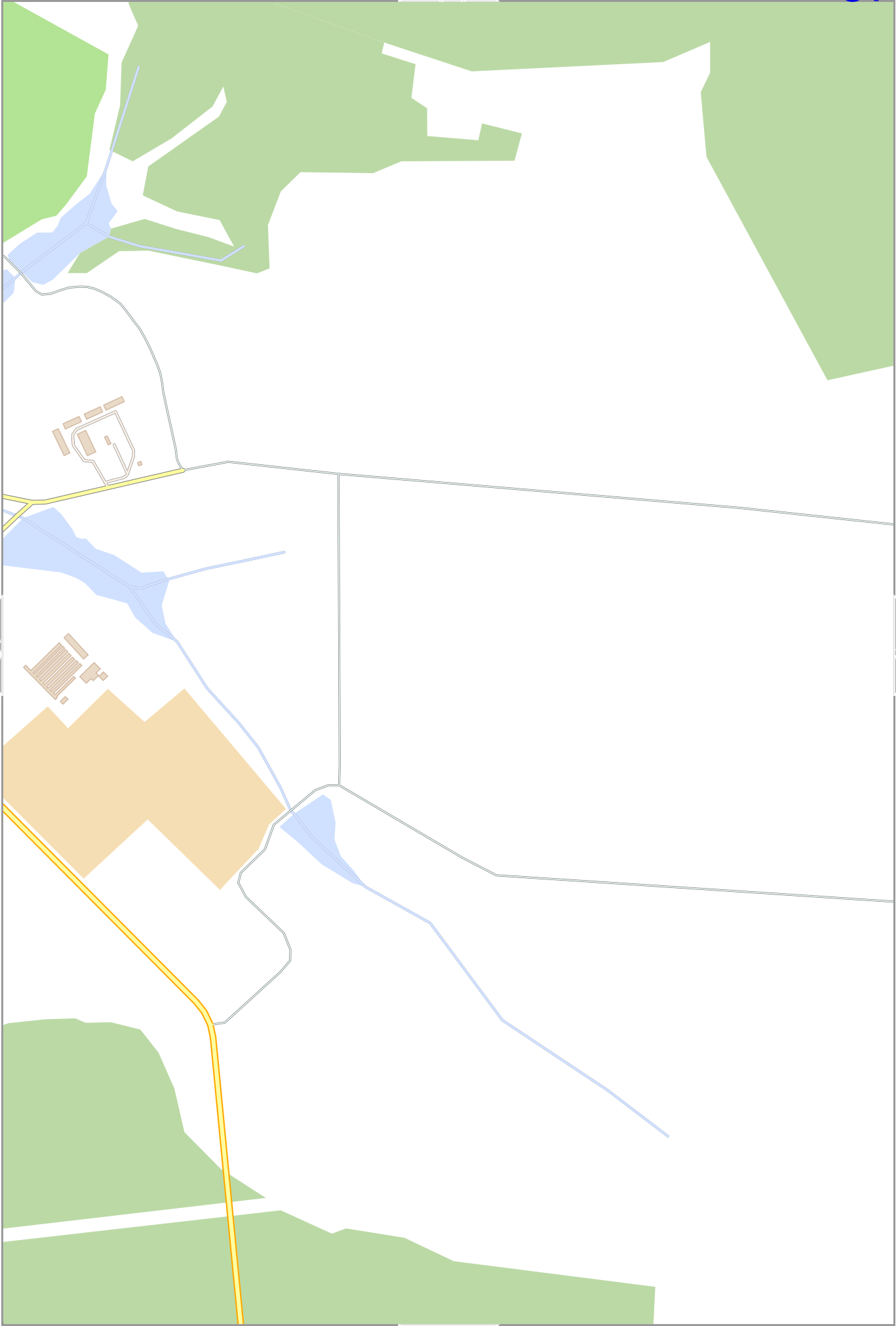
Mykhailivka

[lon 29.53329 lat 48.81423 [nom. scale = 1 / 10000]

pdfmap_20220520_105640_29.6436_48.8262_480.pdf

0 100 m 500 m





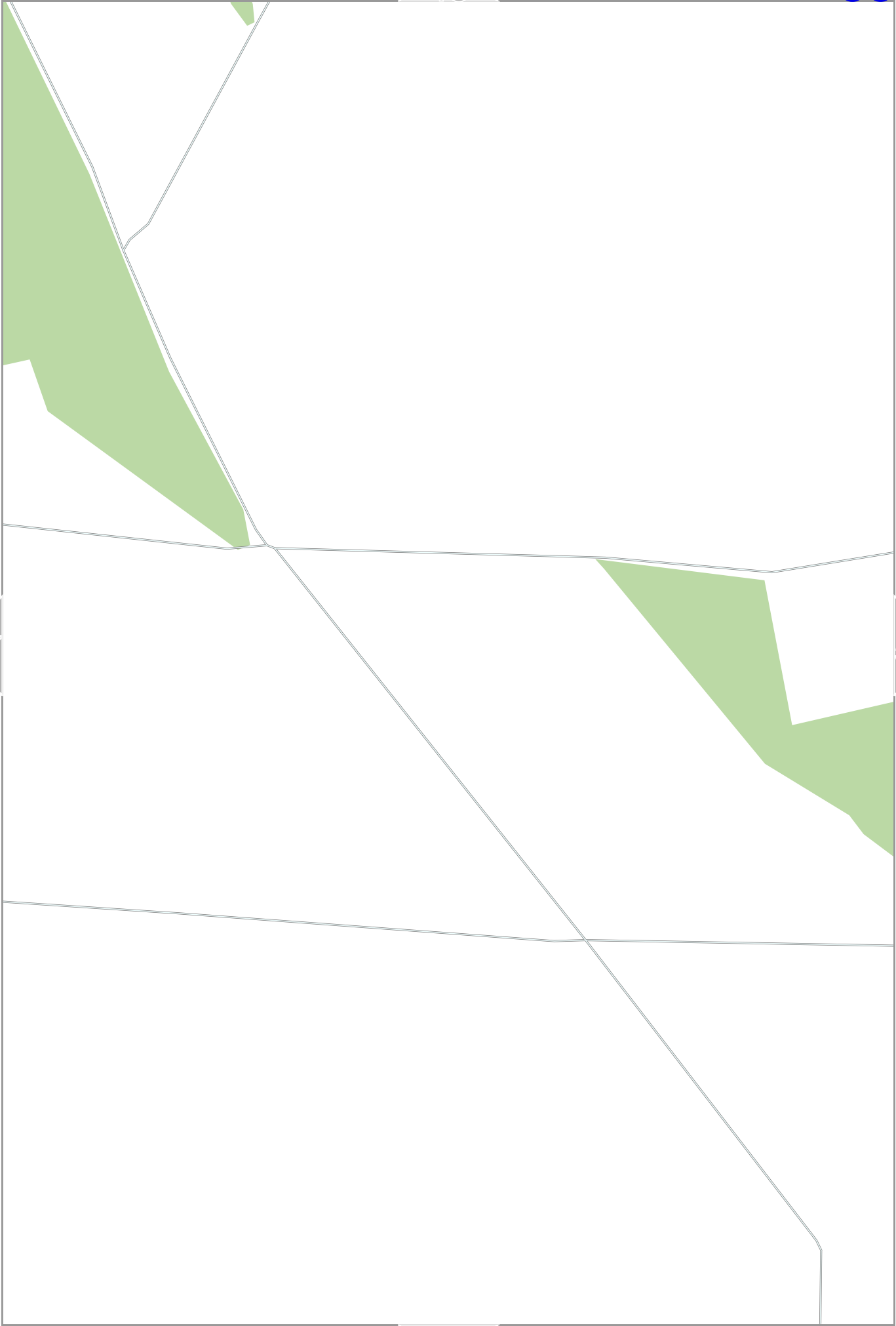
lon 29.60684 lat 48.83824

Map data © OpenStreetMap contributors

[lon 29.58232 lat 48.81423 | nom. scale = 1 / 100000]

pdfmap_20220520_105640_29.6436_48.8262_480.pdf

0 100 m 500 m



59

46

lon 29.63135 lat 48.83824

Map data © OpenStreetMap contributors

58

60

[lon 29.60684 lat 48.81423 | nom. scale = 1 / 10000]

pdfmap_20220520_105640_29.6436_48.8262_480.pdf

0 100 m 500 m

72



lon 29.65587 lat 48.83824

Map data © OpenStreetMap contributors

lon 29.63135 lat 48.81423 [nom. scale = 1 / 100000]

pdfmap_20220520_105640_29.6436_48.8262_480.pdf

0 100 m 500 m



lon 29.68038 lat 48.83824

Map data © OpenStreetMap contributors

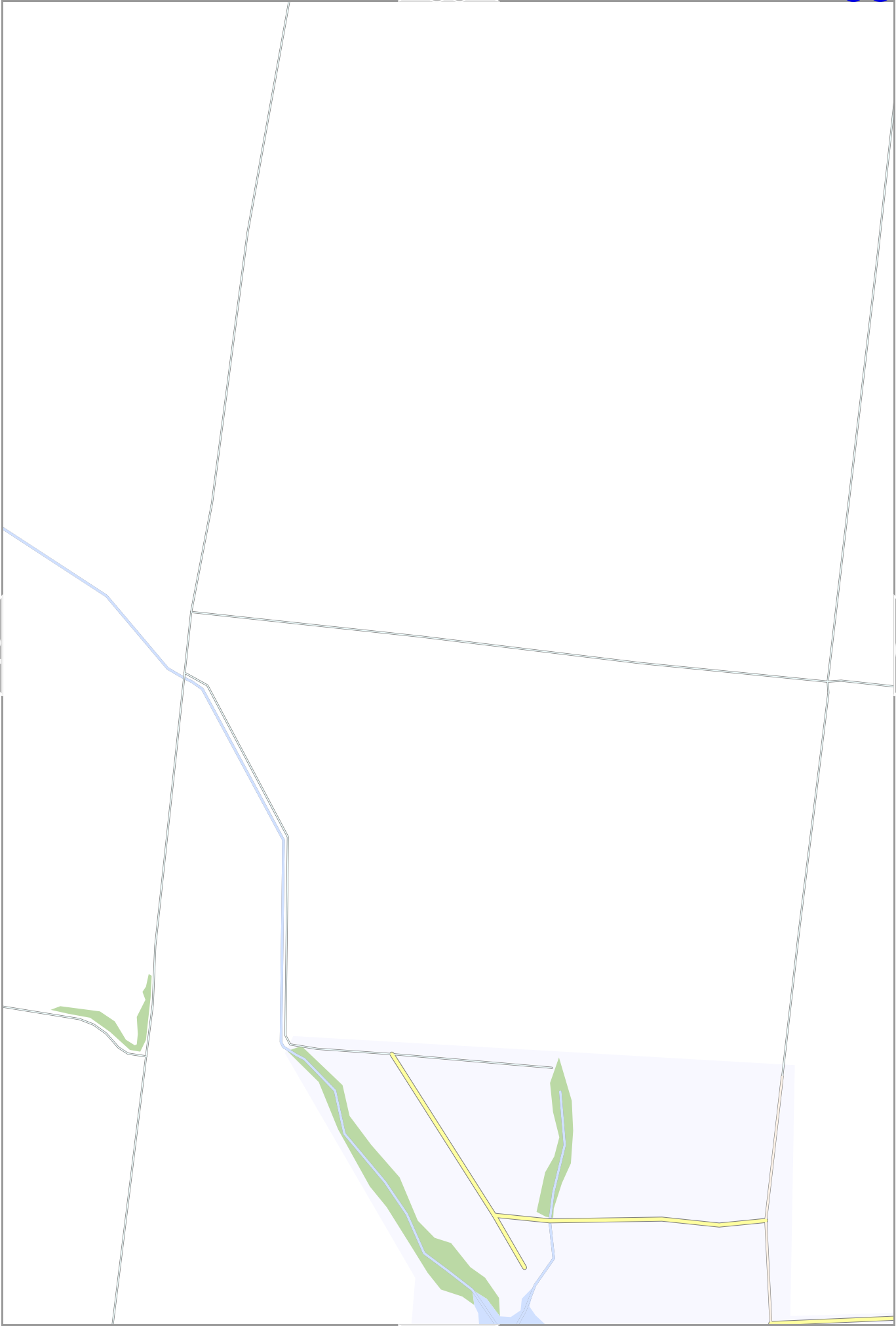
[lon 29.65587 lat 48.81423 | nom. scale = 1 / 100000]

pdfmap_20220520_105640_29.6436_48.8262_480.pdf

0 100 m 500 m







lon 29.75392 lat 48.83824

Map data © OpenStreetMap contributors

[lon 29.72941 lat 48.81423 | nom. scale = 1 / 10000]

pdfmap_20220520_105640_29.6436_48.8262_480.pdf

0 100 m 500 m



65

52

lon 29.77844 lat 48.83824

Map data © OpenStreetMap contributors

64

66

[lon 29.75392 lat 48.81423 | nom. scale = 1 / 100000]

pdfmap_20220520_105640_29.6436_48.8262_480.pdf

0 100 m 500 m

78



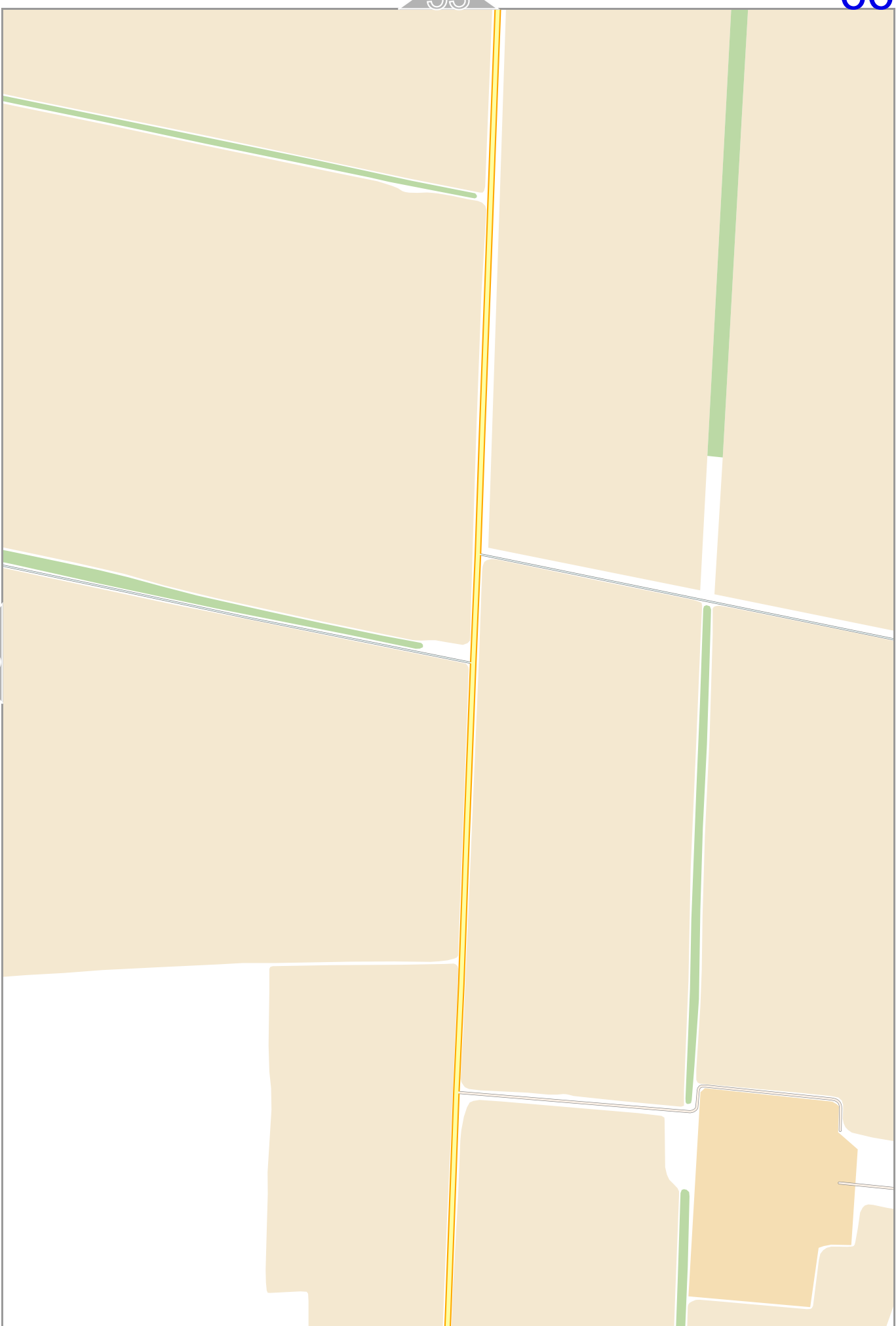
Map data © OpenStreetMap contributors

lon 29.80295 lat 48.83824

[lon 29.77844 lat 48.81423 | nom. scale = 1 / 100000]

pdfmap_20220520_105640_29.6436_48.8262_480.pdf

0 100 m 500 m





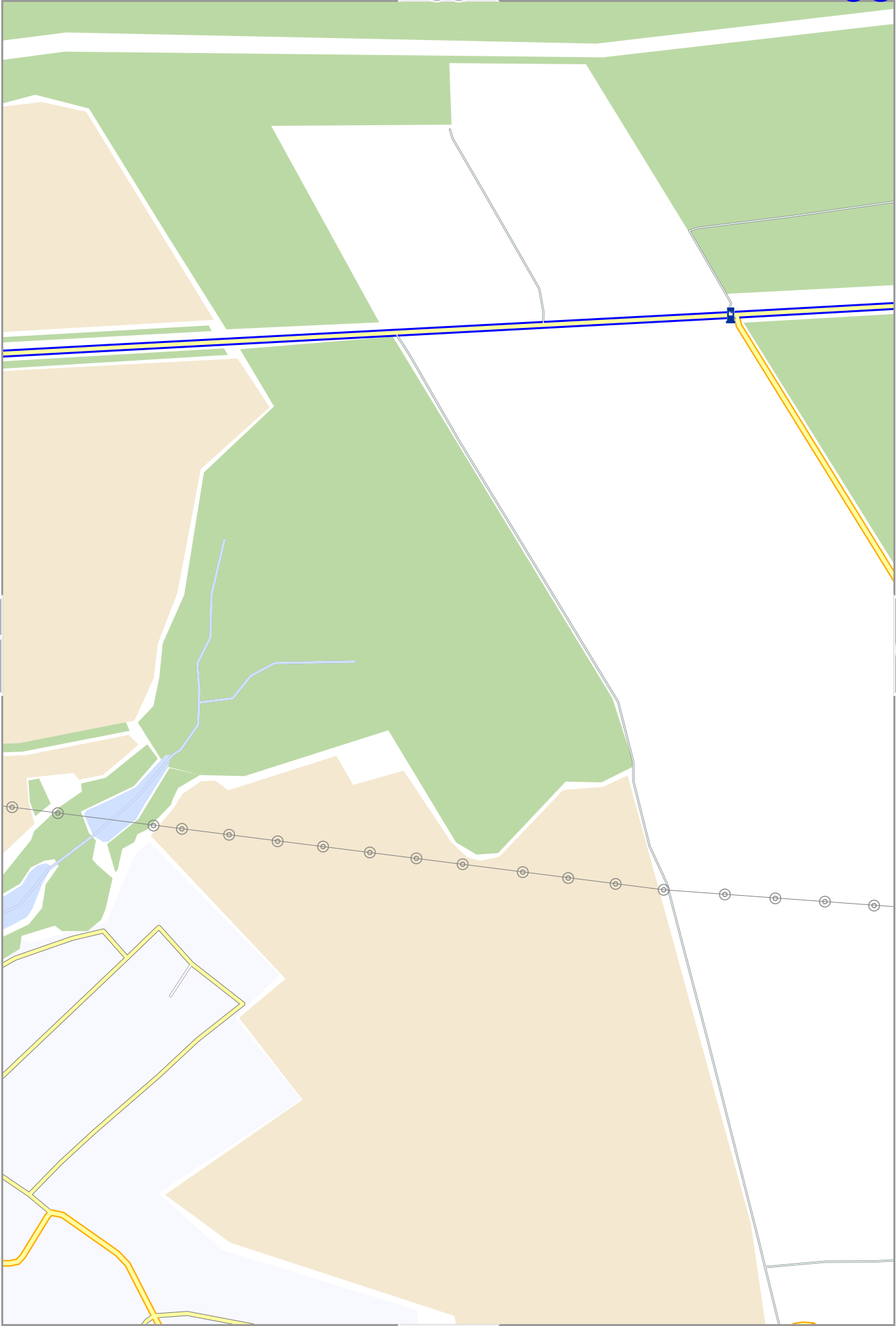
lon 29.53329 lat 48.81423

Map data © OpenStreetMap contributors

lon 29.50878 lat 48.79022 [nom. scale = 1 / 10000]

pdfmap_20220520_105640_29.6436_48.8262_480.pdf

0 100 m 500 m



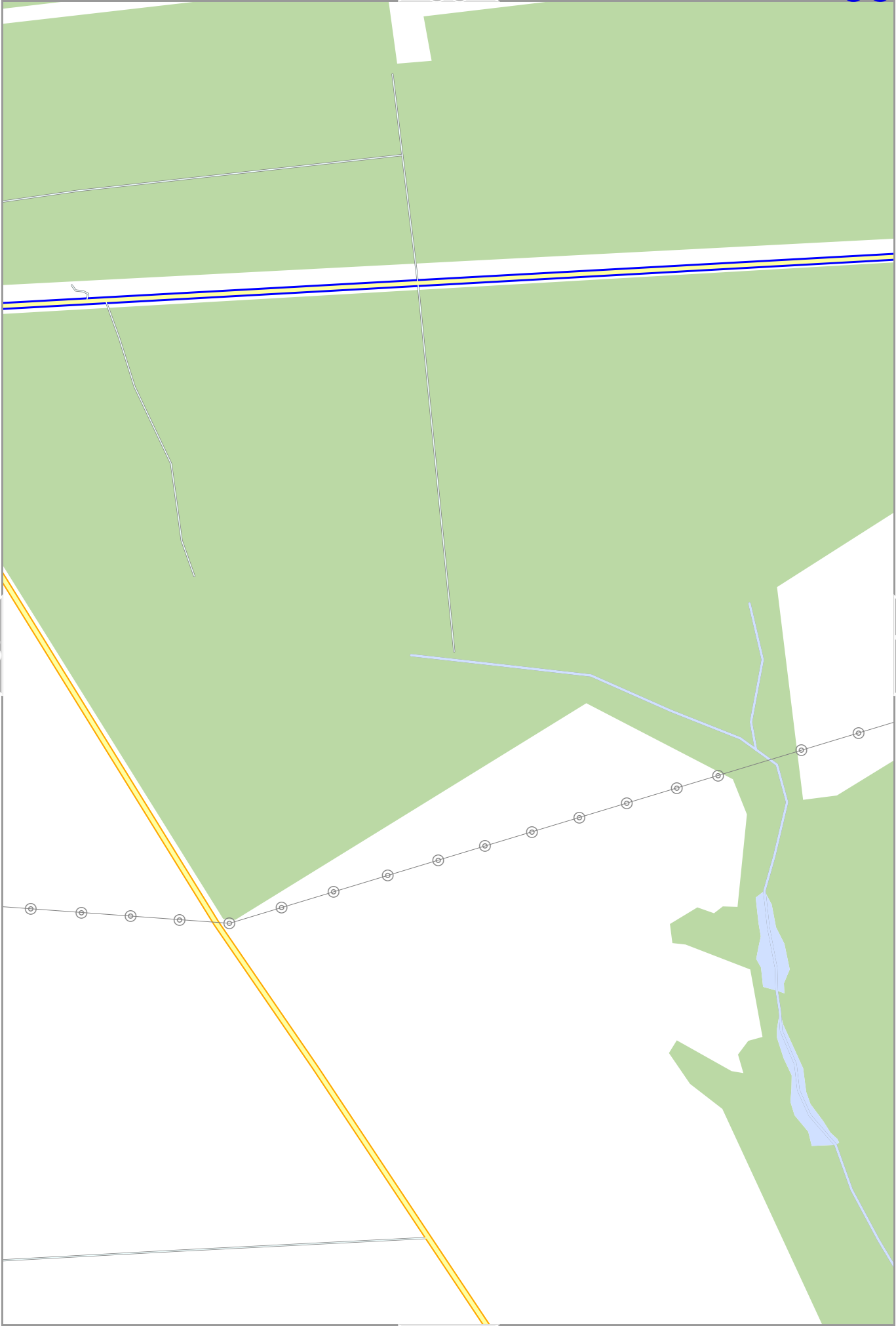
lon 29.55781 lat 48.81423

Map data © OpenStreetMap contributors

[lon 29.53329 lat 48.79022] nom. scale = 1 / 100000

pdfmap_20220520_105640_29.6436_48.8262_480.pdf

0 100 m 500 m



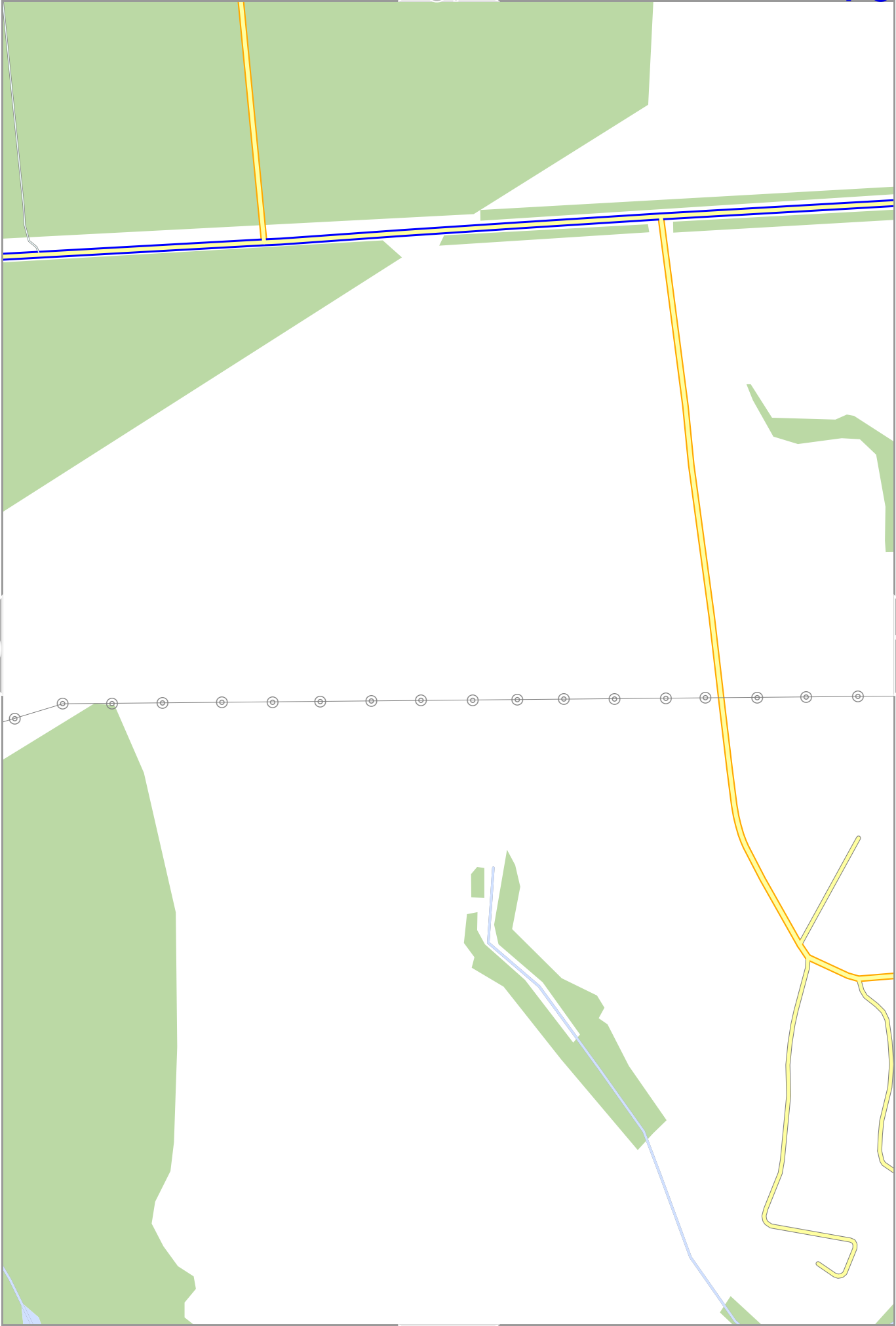
lon 29.58232 lat 48.81423

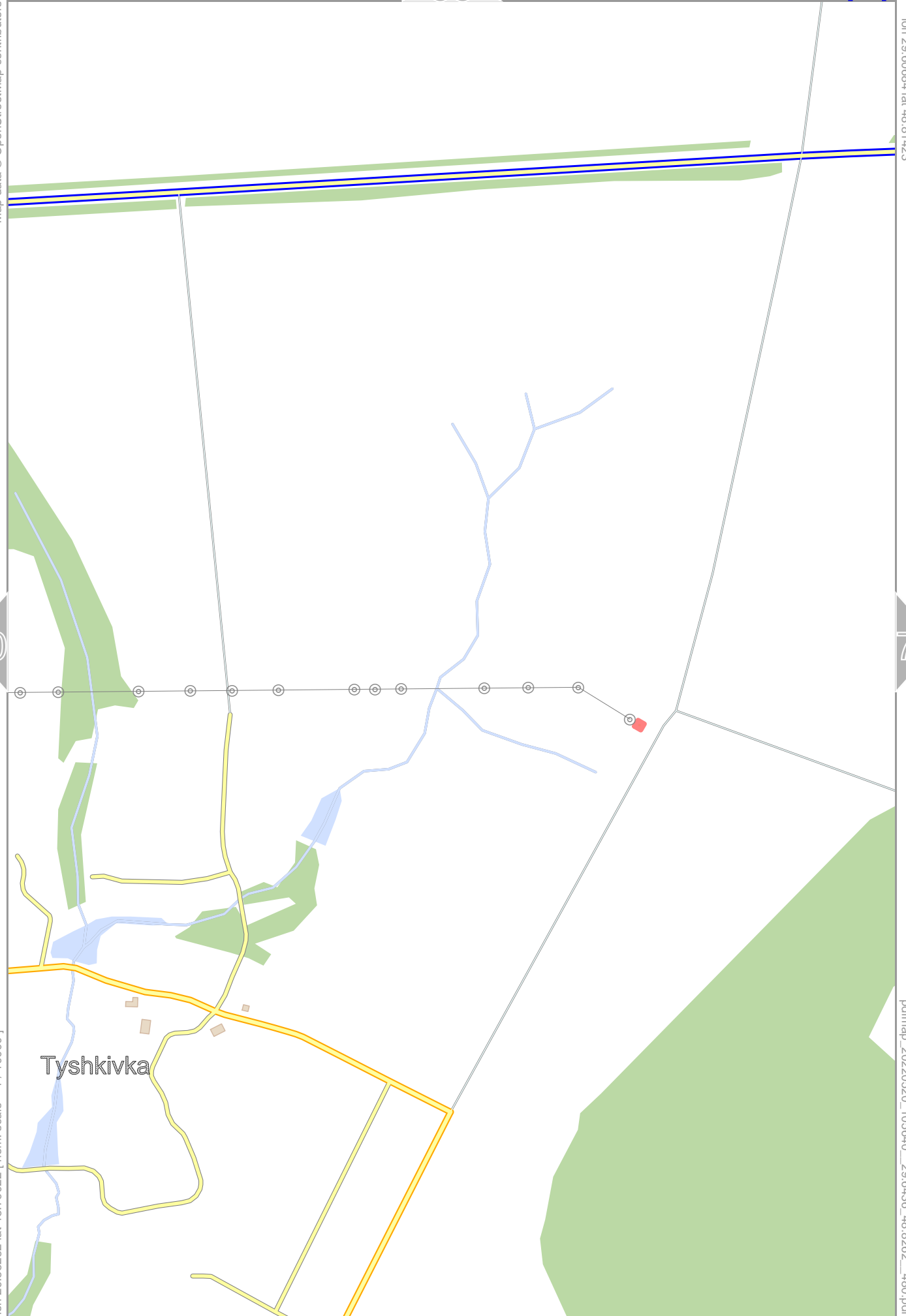
Map data © OpenStreetMap contributors

[lon 29.55781 lat 48.79022] nom. scale = 1 / 100000


pdfmap_20220520_105640_29.6436_48.8262_480.pdf

0 100 m 500 m









74

61

lon 29.69038 lat 48.81423

Map data © OpenStreetMap contributors

73

Stepove

75

Dubyna

[lon 29.65587 lat 48.79022 | nom. scale = 1 / 100000]

pdfmap_20220520_105640_29.6436_48.8262_480.pdf

0 100 m 500 m

87





Krasnopilka

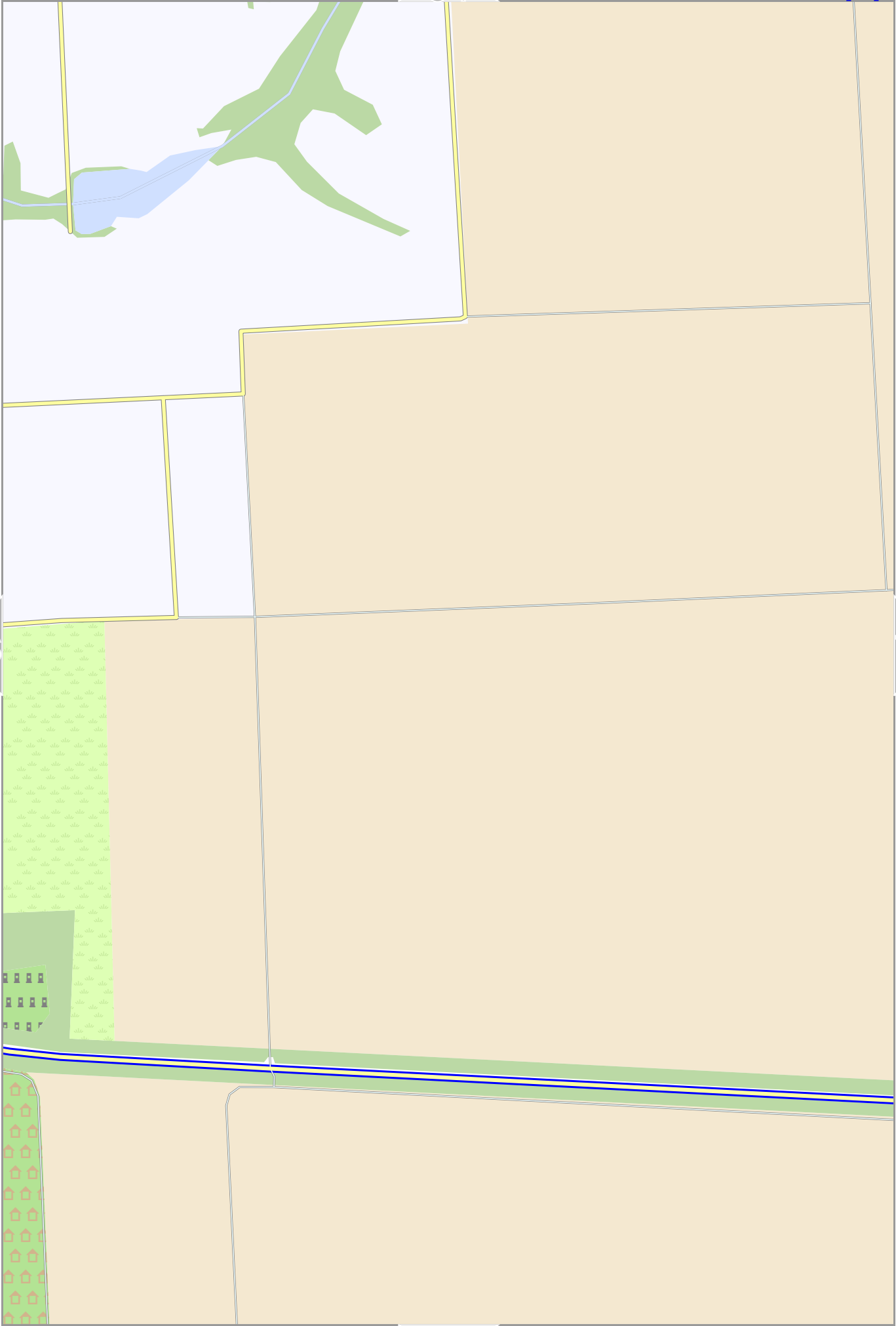
lon 29.75392 lat 48.81423

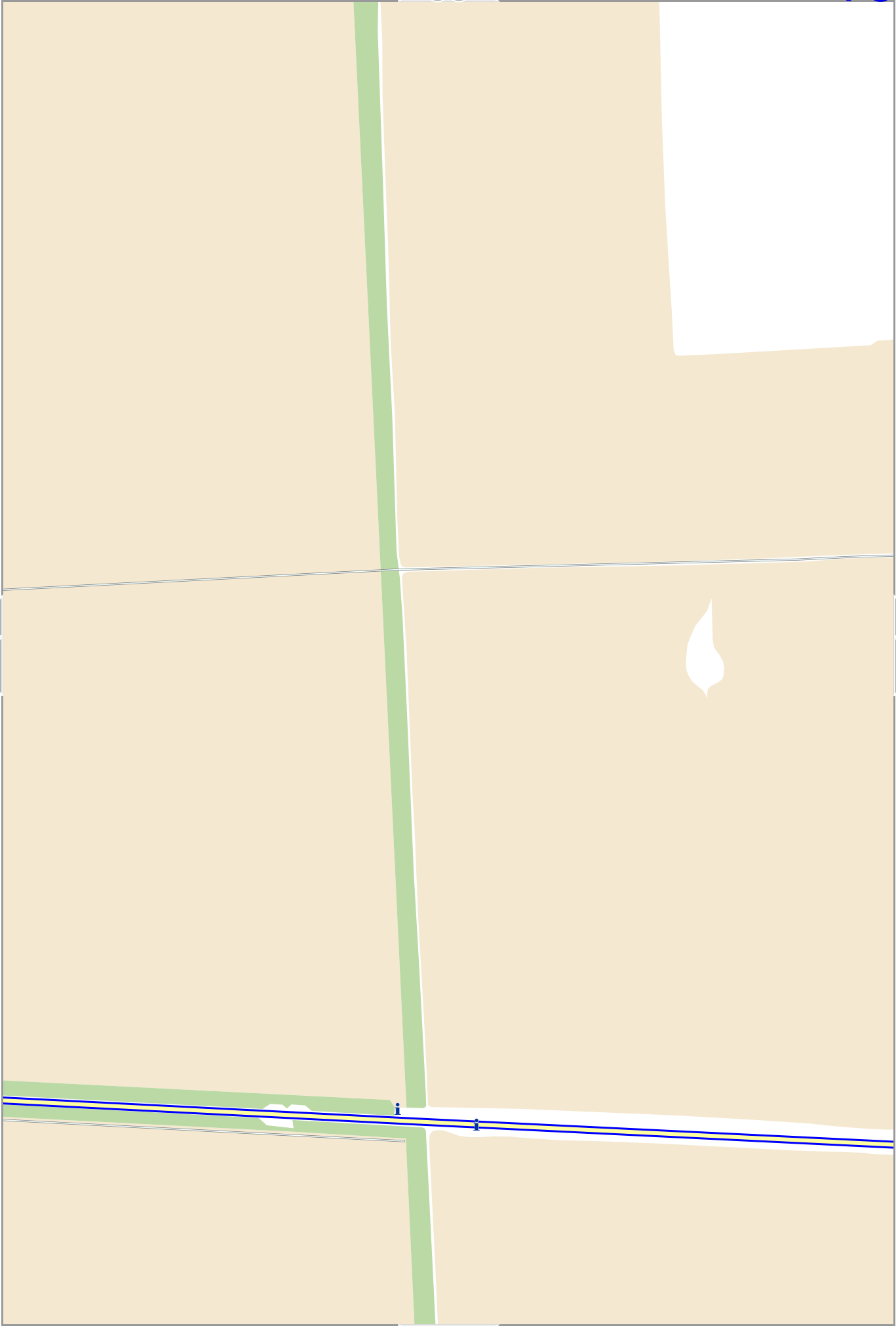
Map data © OpenStreetMap contributors

[lon 29.72941 lat 48.79022] nom. scale = 1 / 10000

pdfmap_20220520_105640_29.6436_48.8262_480.pdf

0 100 m 500 m





Map data © OpenStreetMap contributors

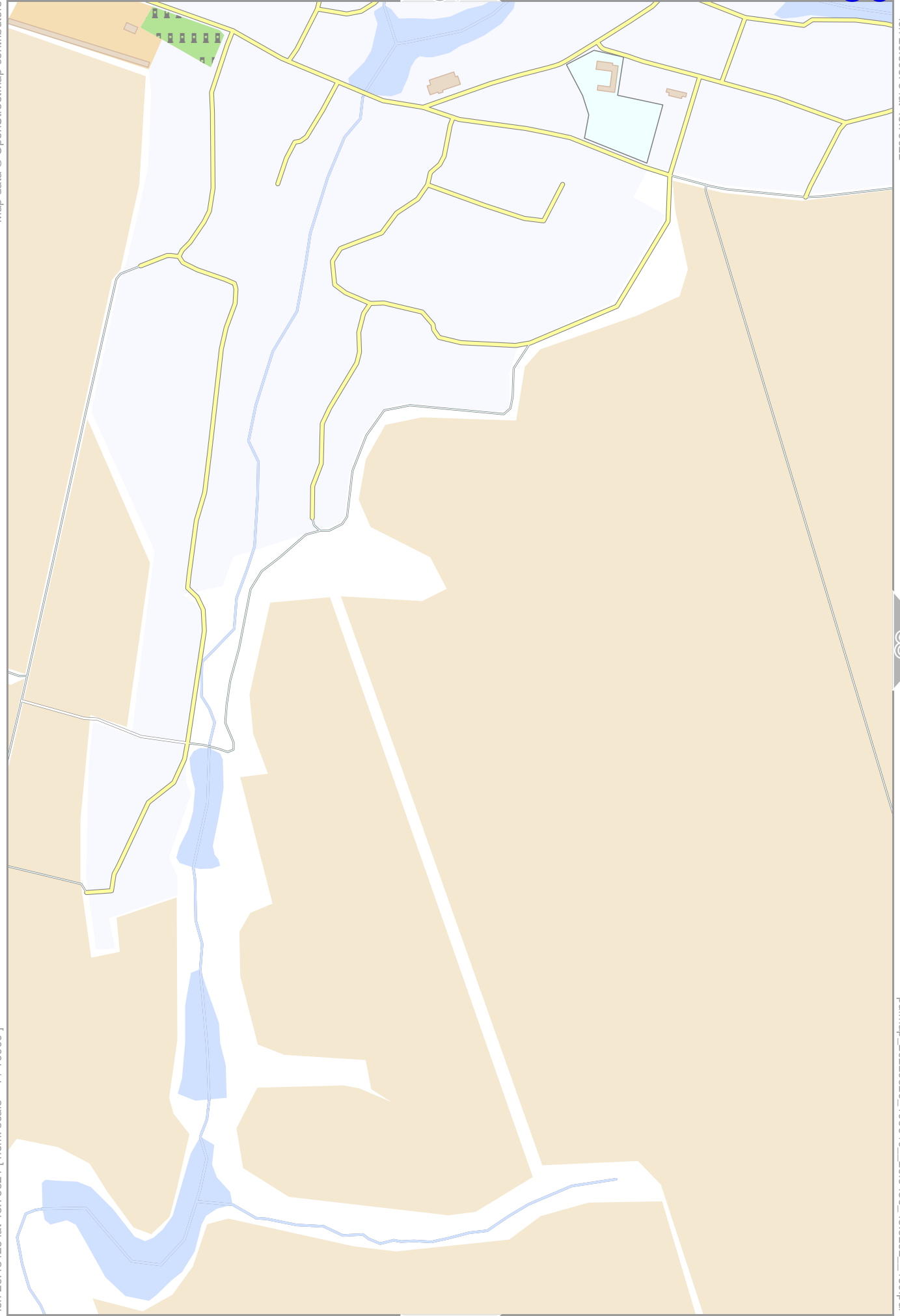
lon 29.80295 lat 48.81423

[lon 29.77844 lat 48.79022] nom. scale = 1 / 10000

pdfmap_20220520_105640_29.6436_48.8262_480.pdf

0 100 m 500 m





81

68

lon 29.533291 lat 48.79022

Map data © OpenStreetMap contributors

80

82

[lon 29.50878 lat 48.76621 | nom. scale = 1 / 100000]

pdfmap_20220520_105640_29.6436_48.8262_480.pdf

0 100 m 500 m

94



Map data © OpenStreetMap contributors

lon 29.55781 lat 48.79022

[lon 29.53329 lat 48.76621 | nom. scale = 1 / 10000]

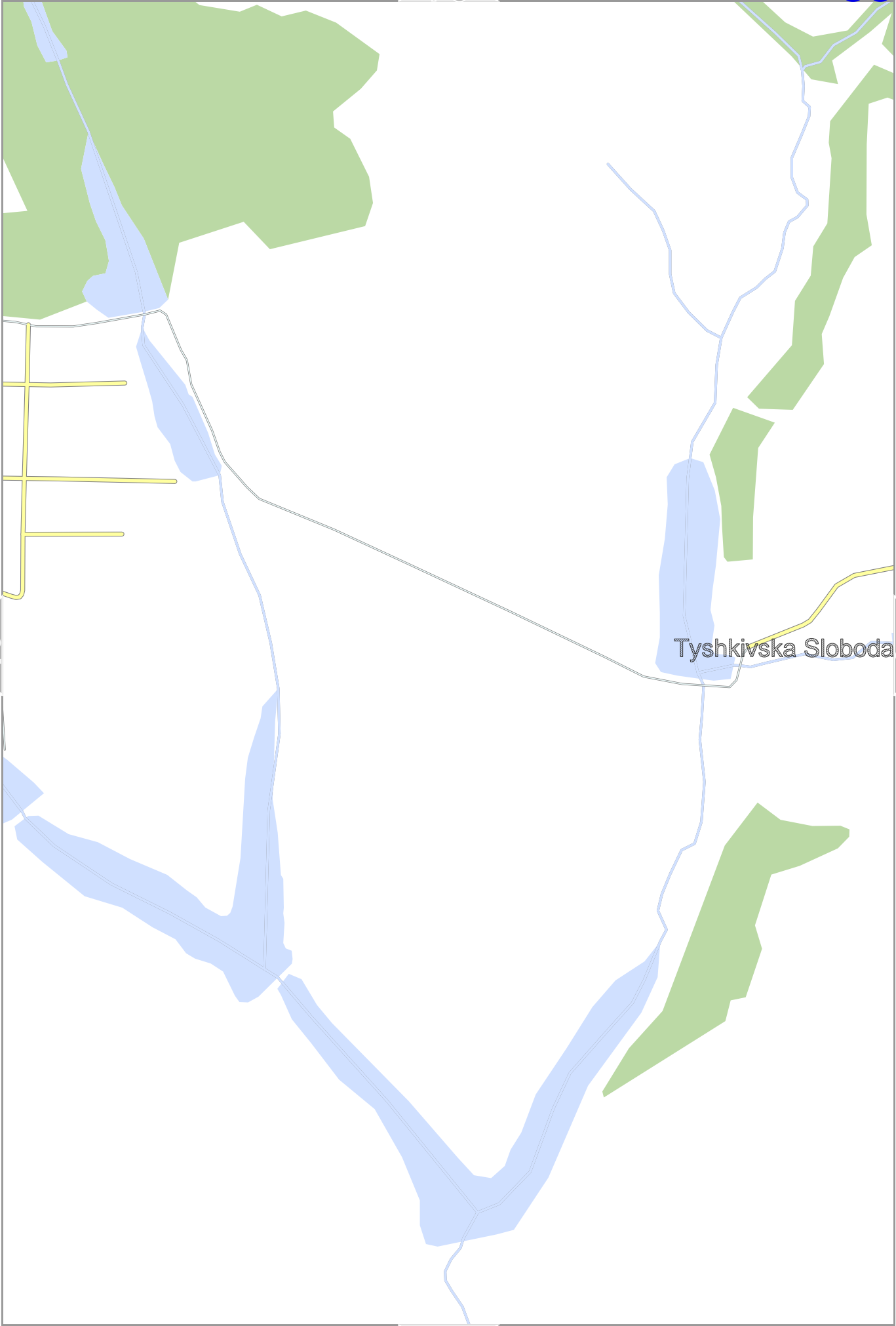
pdfmap_20220520_105640_29.6436_48.8262_480.pdf

Rakhnivka

0 100 m 500 m



Tyshkivska Sloboda



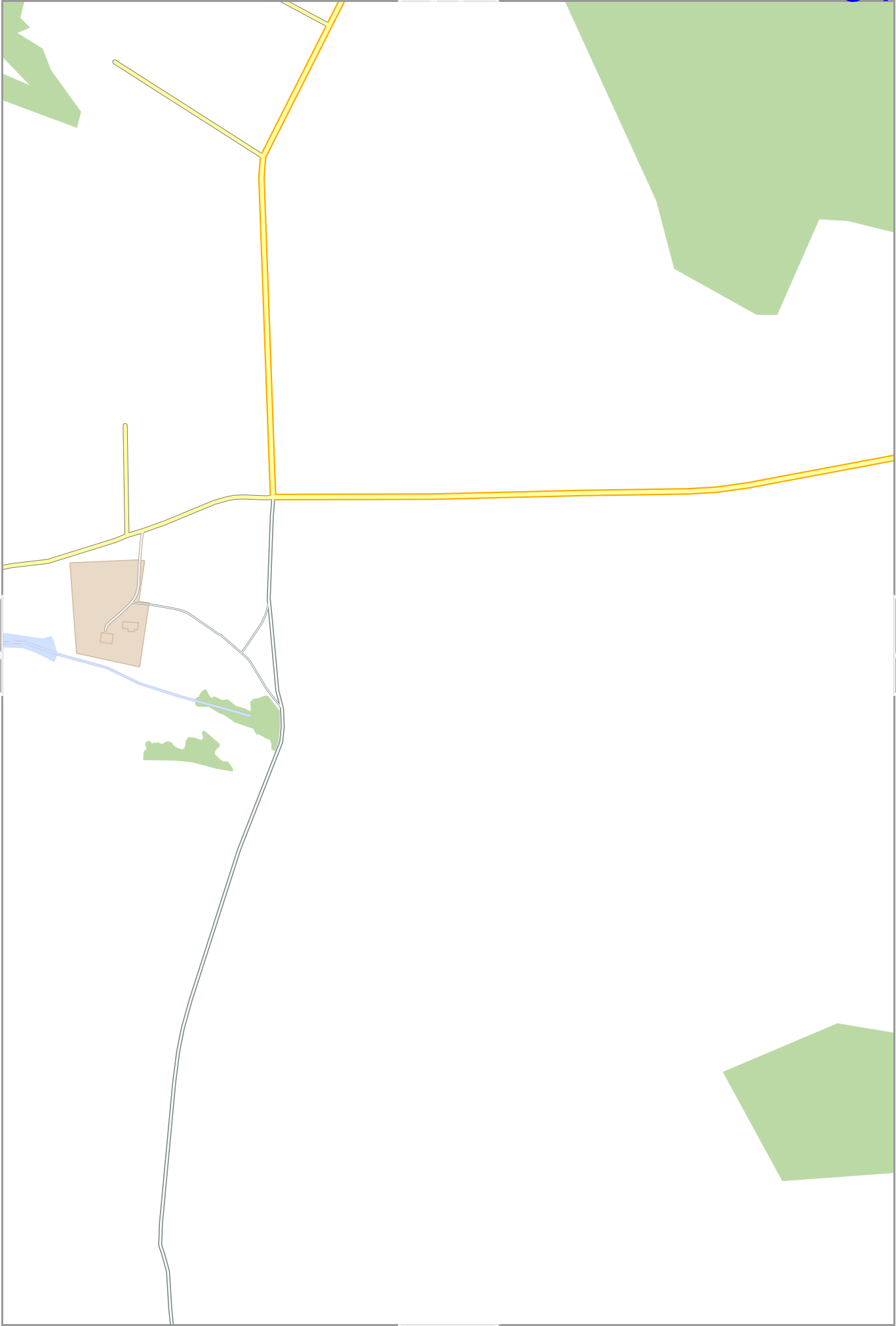
lon 29.60684 lat 48.79022

Map data © OpenStreetMap contributors

[lon 29.58232 lat 48.76621 | nom. scale = 1 / 100000]

pdfmap_20220520_105640_29.6436_48.8262_480.pdf

0 100 m 500 m



Map data © OpenStreetMap contributors

lon 29.63135 lat 48.79022

Mytkiv

[lon 29.60684 lat 48.76621 | nom. scale = 1 / 100000]

pdfmap_20220520_105640_29.6436_48.8262_480.pdf

0 100 m 500 m



86

73

lon 29.65587 lat 48.79022

Map data © OpenStreetMap contributors

85

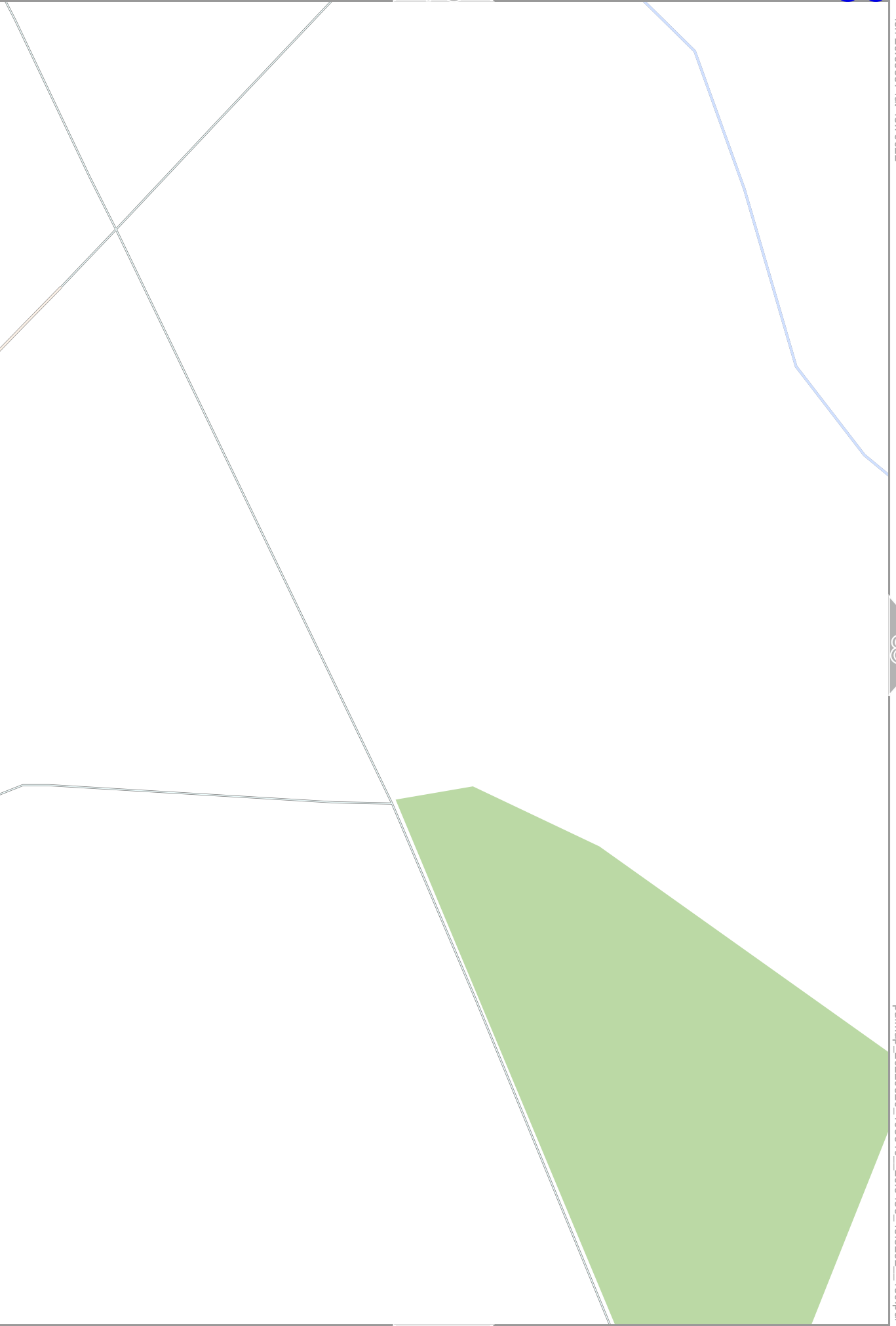
87

[lon 29.63135 lat 48.76621 | nom. scale = 1 / 10000]

pdfmap_20220520_105640_29.6436_48.8262_480.pdf

0 100 m 500 m

99



87

74

lon 29.68038 lat 48.79022

Map data © OpenStreetMap contributors



lon 29.65587 lat 48.76621 [nom. scale = 1 / 100000]

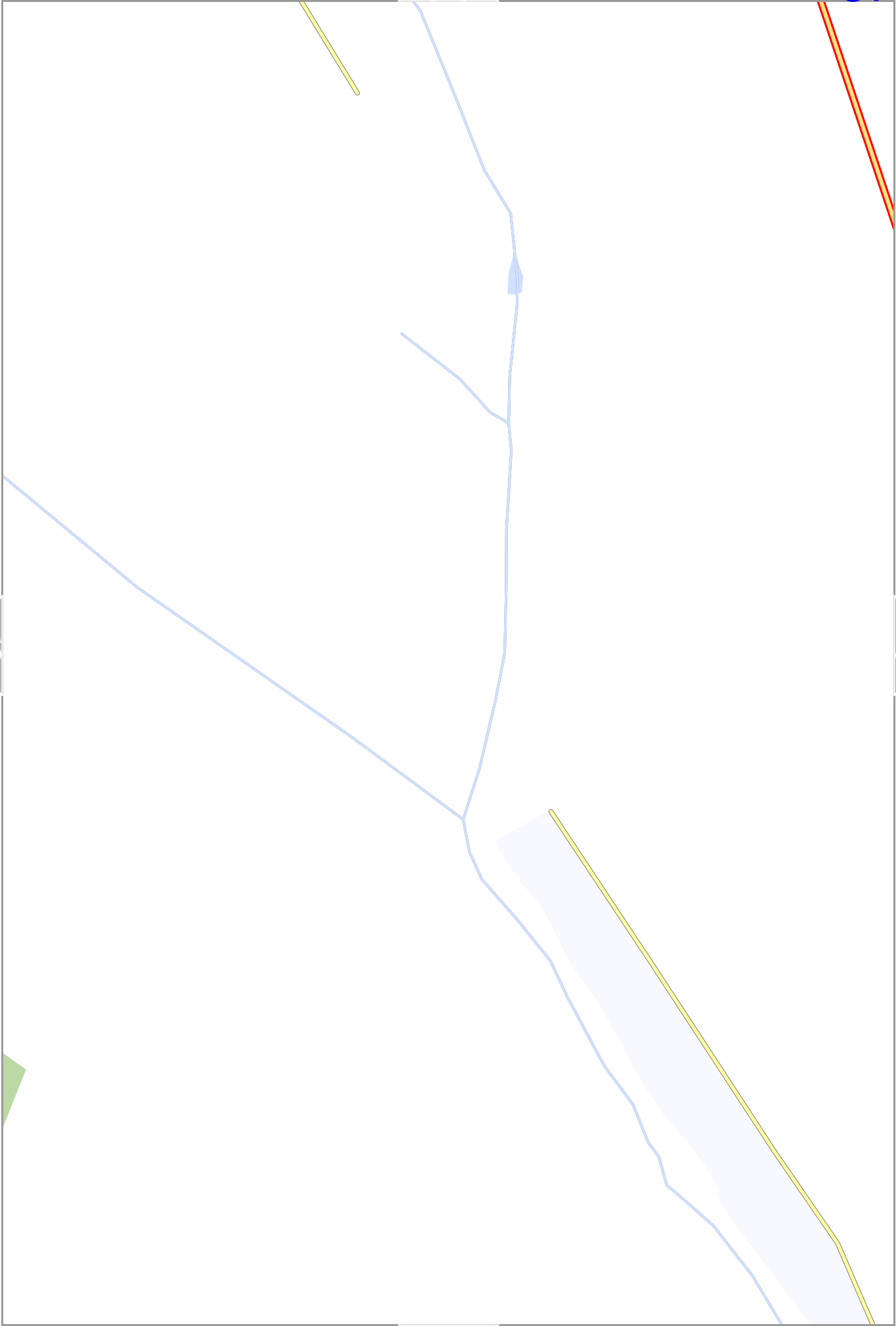
pdfmap_20220520_105640_29.6436_48.8262_480.pdf

0 100 m 500 m

100

www.milvusmap.eu

© creative commons





lon 29.72941 lat 48.79022

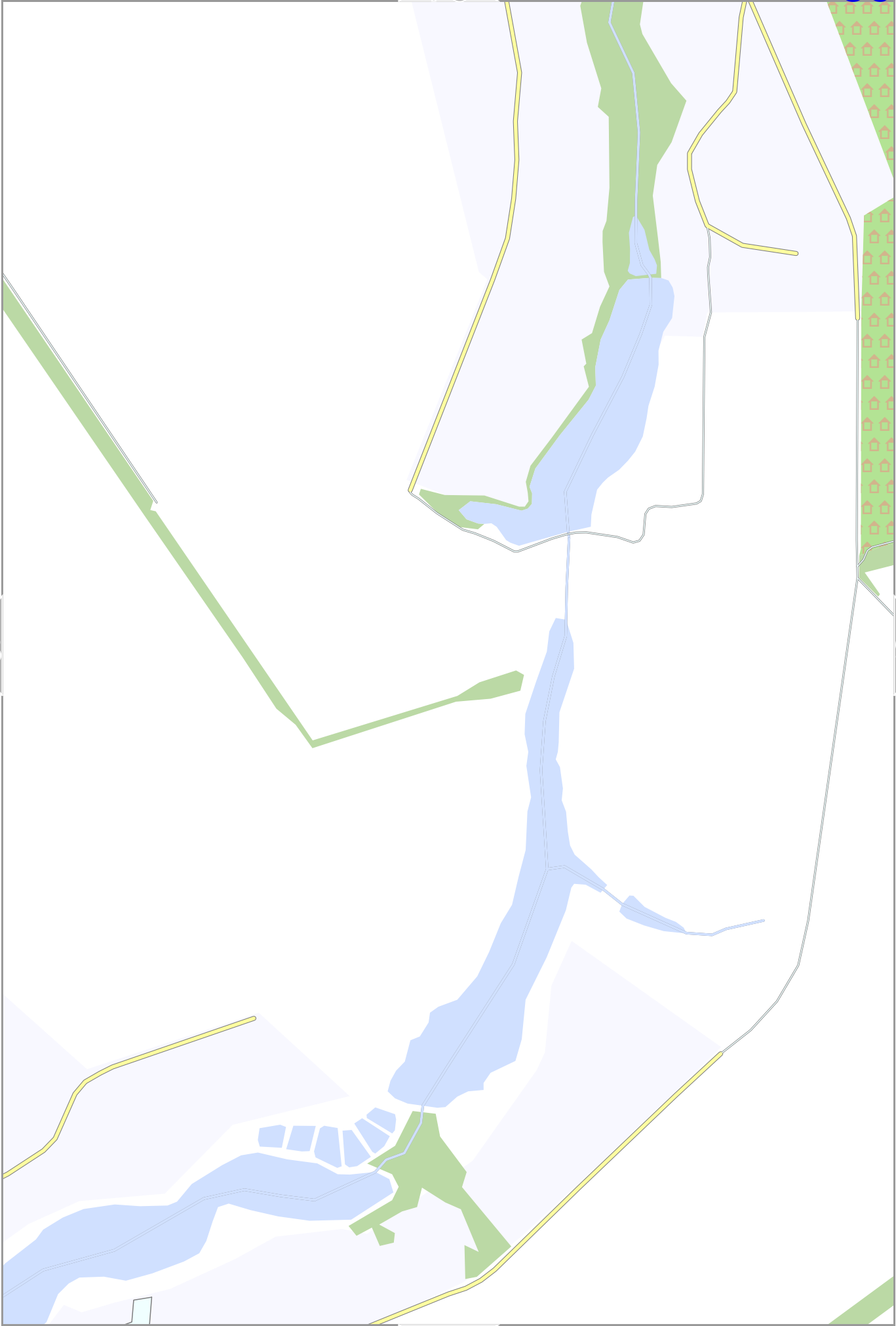
Map data © OpenStreetMap contributors



[lon 29.70490 lat 48.76621 | nom. scale = 1 / 100000]

pdfmap_20220520_105640_29.6436_48.8262_480.pdf

0 100 m 500 m



Map data © OpenStreetMap contributors

[lon 29.72941 lat 48.76621 | nom. scale = 1 / 100000]

pdfmap_20220520_105640_29.6436_48.8262_480.pdf



0 100 m 500 m

91

78

lon 29.77844 lat 48.79022

Map data © OpenStreetMap contributors

90

92

[lon 29.75392 lat 48.76621 | nom. scale = 1 / 100000]

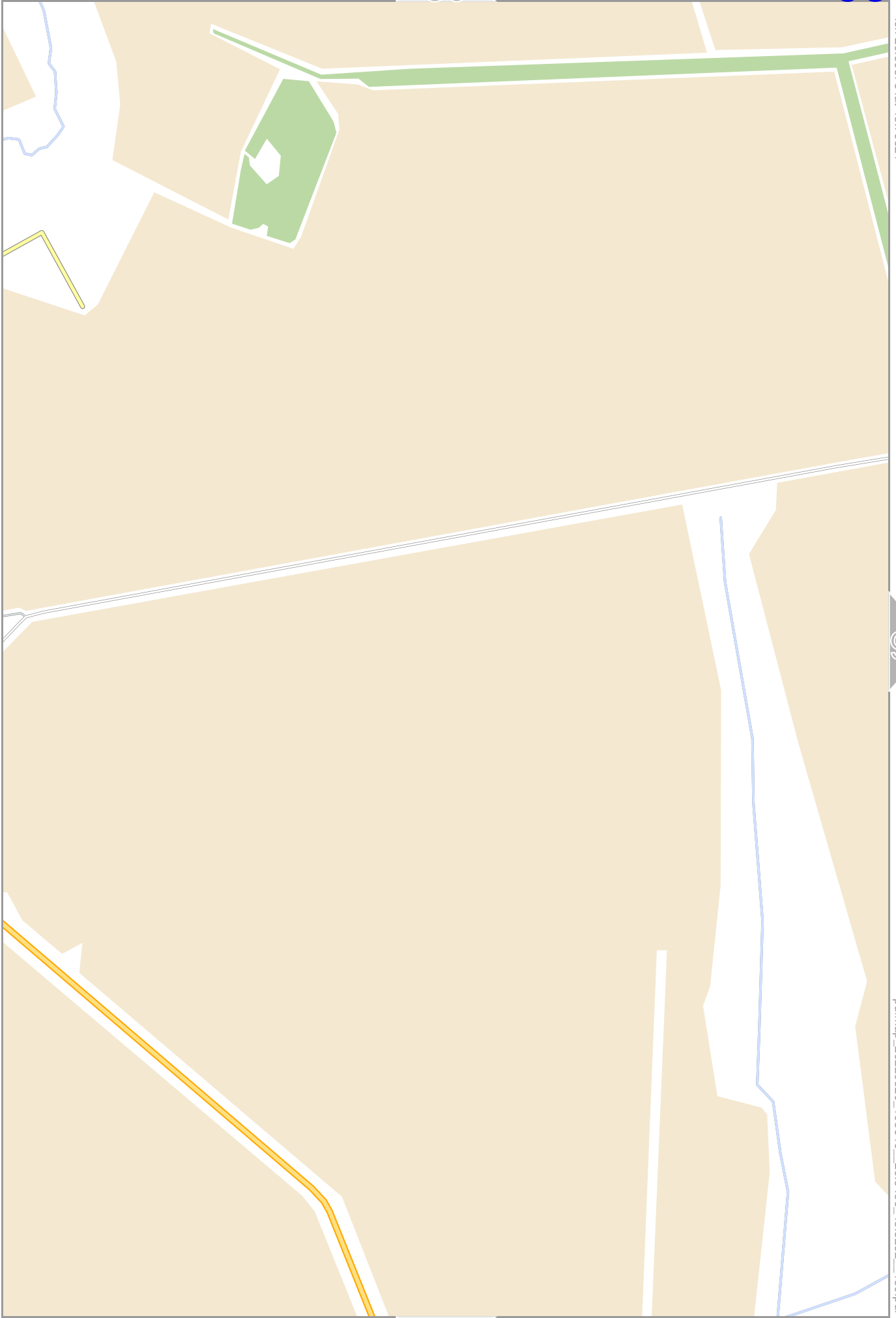
pdfmap_20220520_105640_29.6436_48.8262_480.pdf

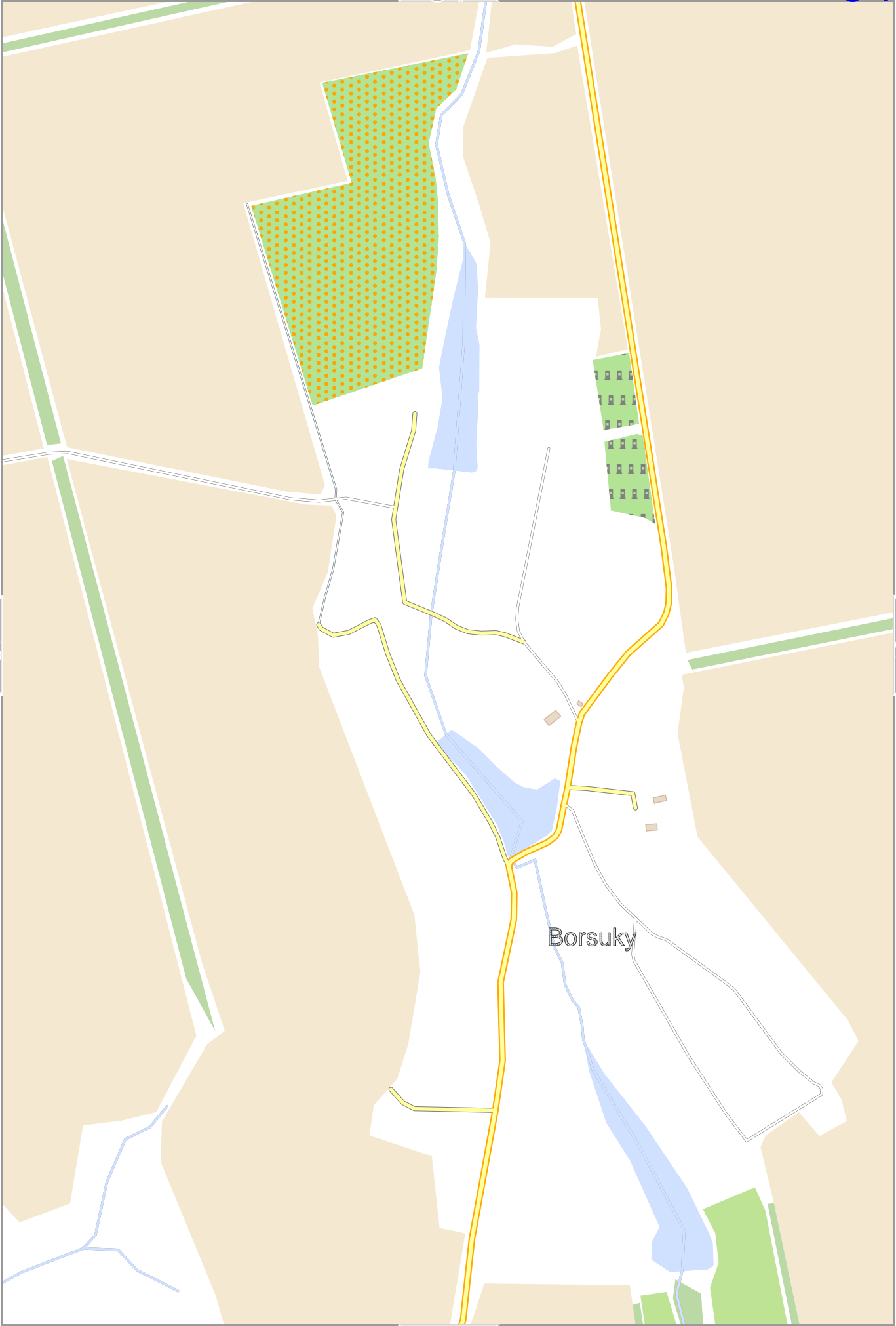
0 100 m 500 m

104









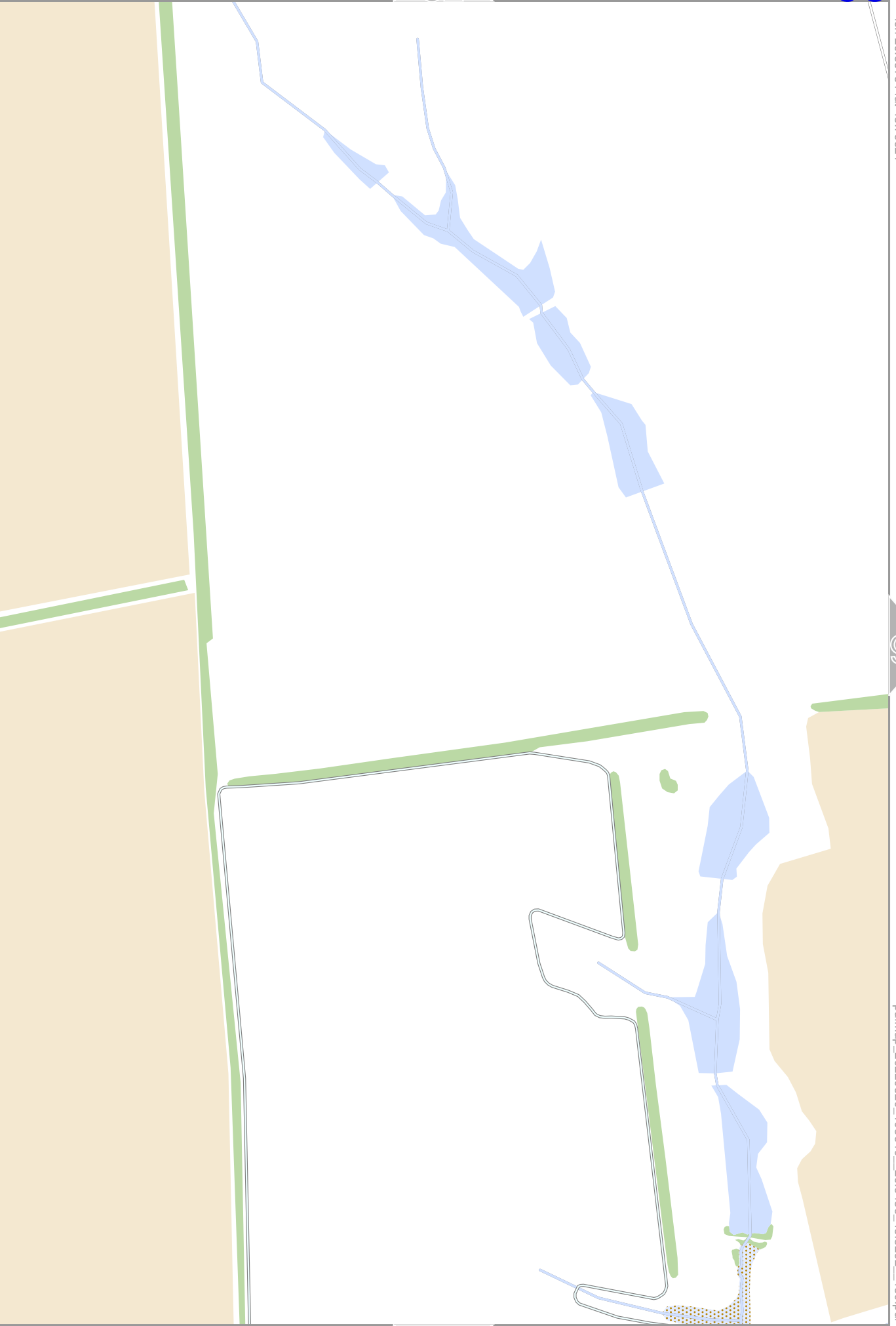
lon 29.55781 lat 48.76621

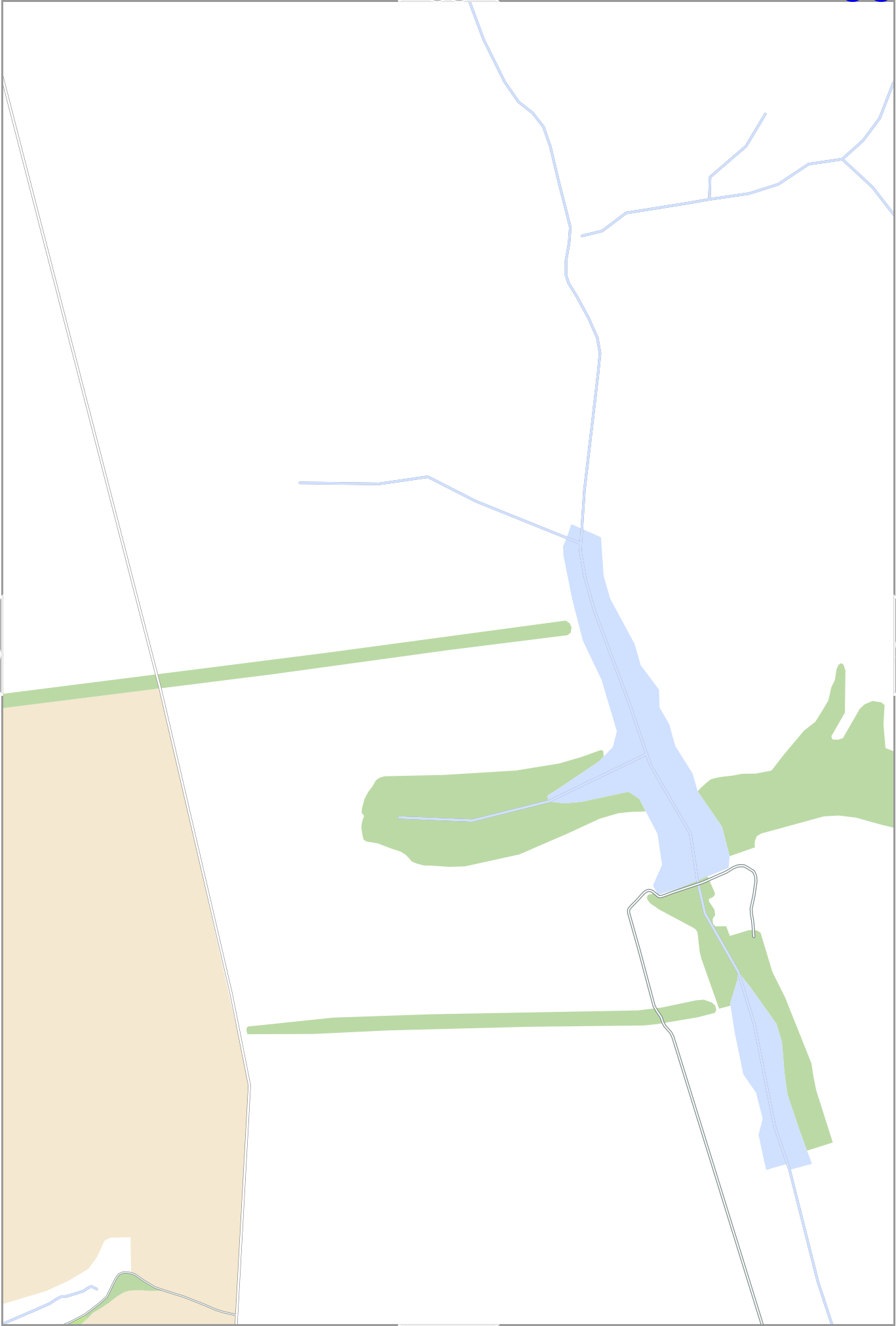
Map data © OpenStreetMap contributors

[lon 29.53329 lat 48.74221 | nom. scale = 1 / 100000]

pdfmap_20220520_105640_29.6436_48.8262_480.pdf

0 100 m 500 m





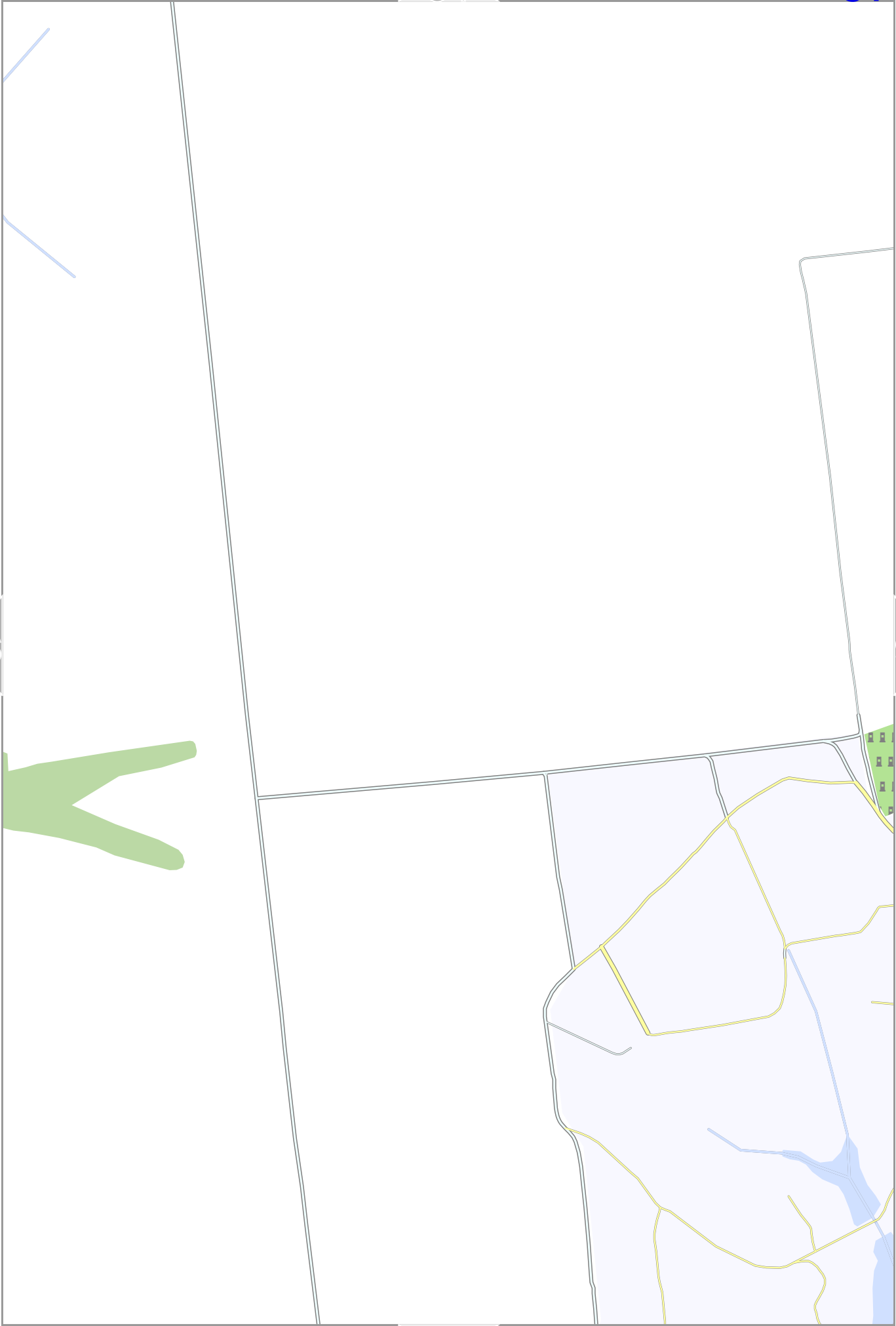
lon 29.60684 lat 48.76621

Map data © OpenStreetMap contributors

[lon 29.58232 lat 48.74221 | nom. scale = 1 / 10000]

pdfmap_20220520_105640_29.6436_48.8262_480.pdf

0 100 m 500 m





Hruzke

0 100 m 500 m



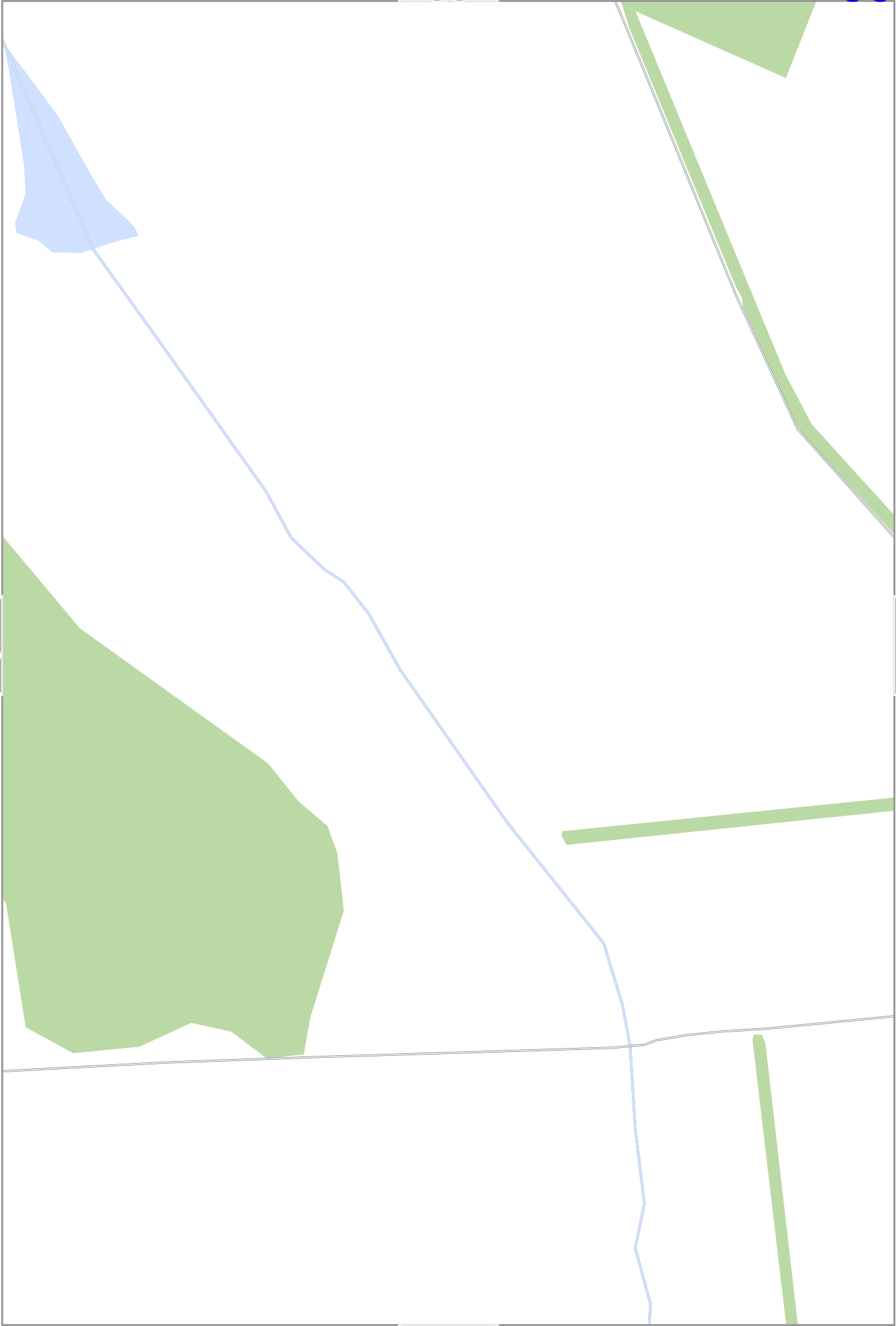
lon 29.65587 lat 48.76621

Map data © OpenStreetMap contributors

lon 29.63135 lat 48.74221 [nom. scale = 1 / 100000]

pdfmap_20220520_105640_29.6436_48.8262_480.pdf

0 100 m 500 m



100

87

Map data © OpenStreetMap contributors

lon 29.68038 lat 48.76621

Tsvilikhivka

99

101

[lon 29.65587 lat 48.74221] [nom. scale = 1 / 100000]

pdfmap_20220520_105640_29.6436_48.8262_480.pdf

0 100 m 500 m

113

101

88

Map data © OpenStreetMap contributors

lon 29.70490 lat 48.76621

Kyvachivka

100

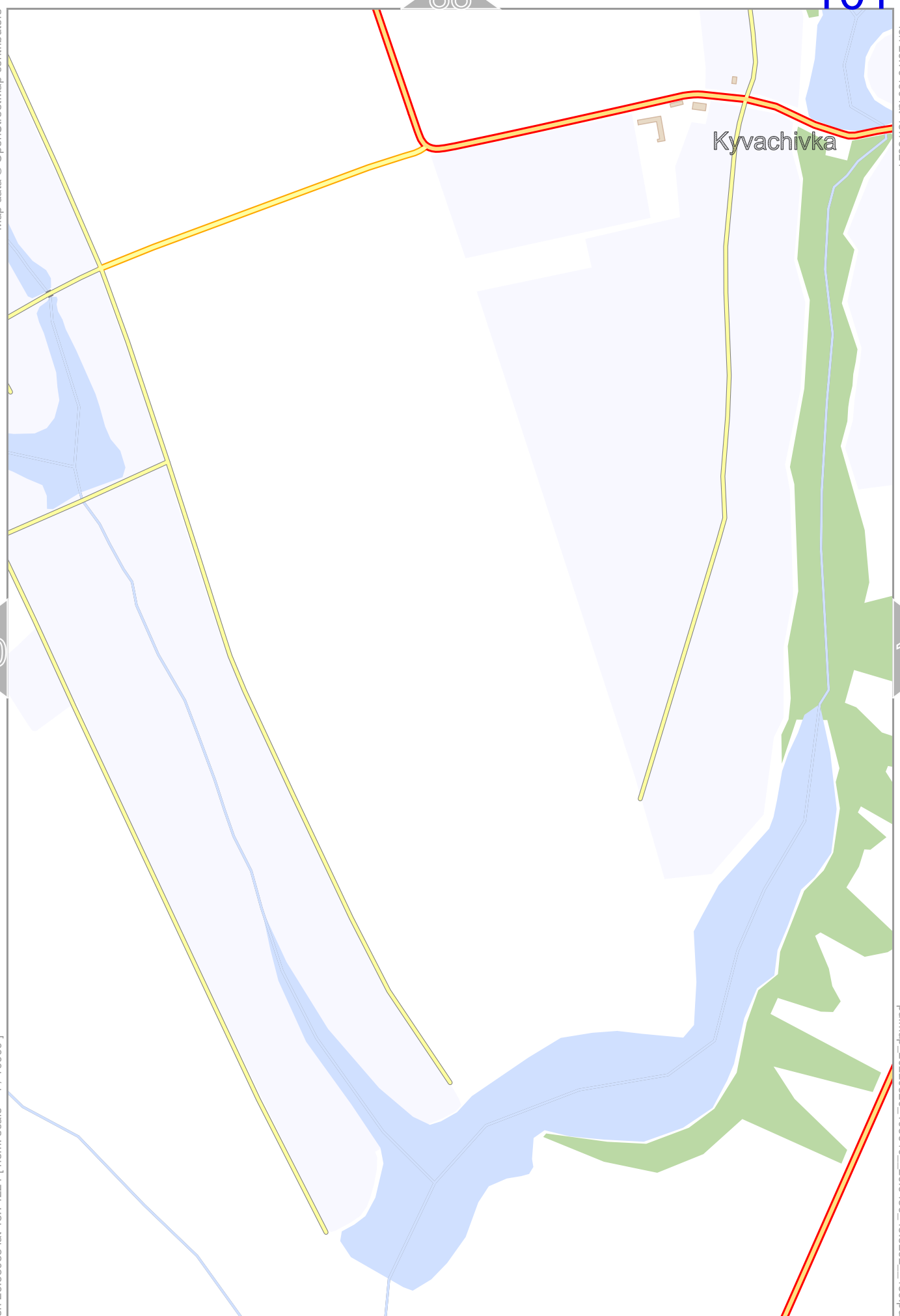
102

lon 29.68038 lat 48.74221 [nom. scale = 1 / 100000]

pdfmap_20220520_105640_29.6436_48.8262_480.pdf

0 100 m 500 m

114



102

89

lon 29.72941 lat 48.76621

Map data © OpenStreetMap contributors

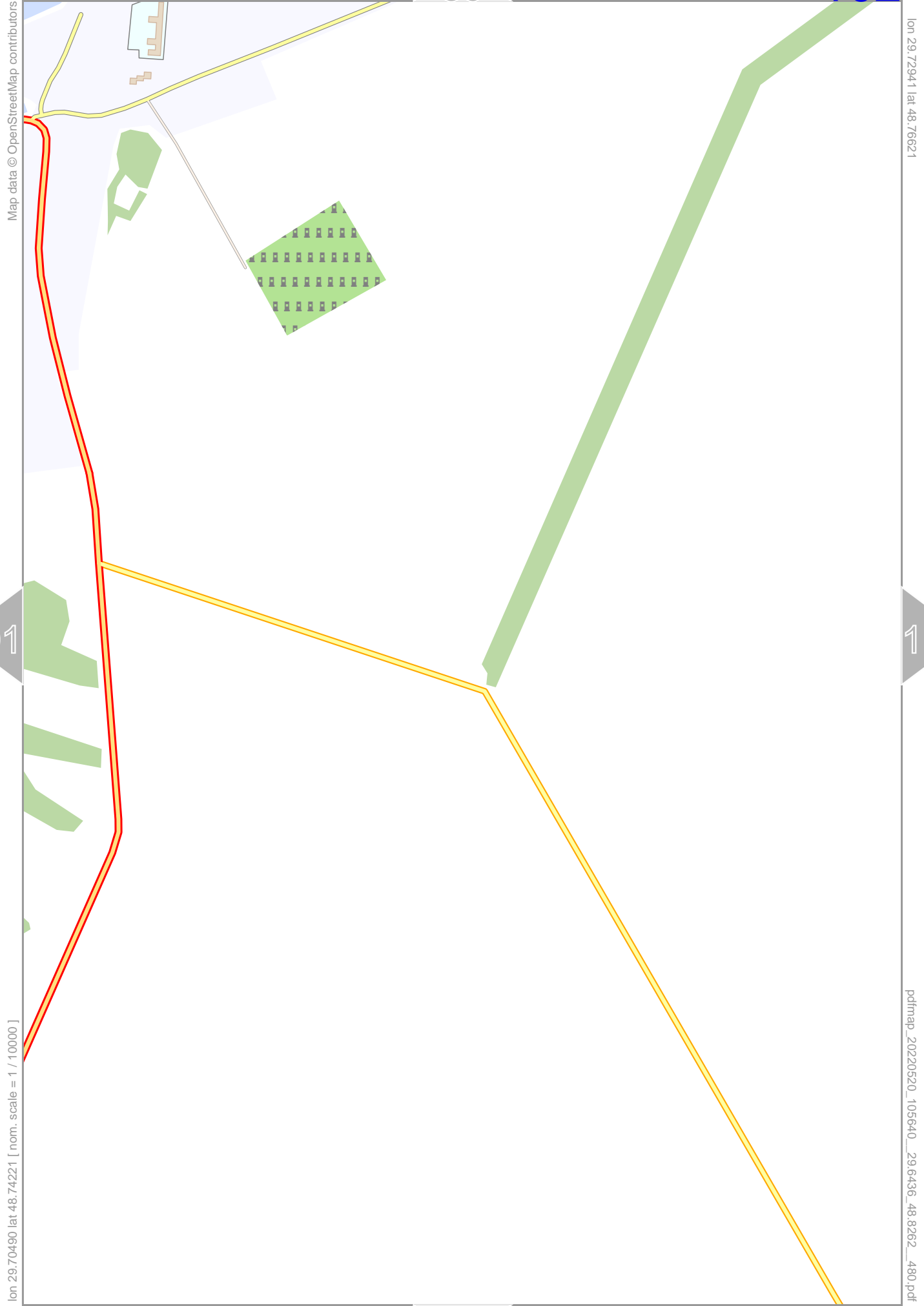
lon 29.70490 lat 48.74221 [nom. scale = 1 / 100000]

103

pdfmap_20220520_105640_29.6436_48.8262_480.pdf

115

0 100 m 500 m



lon 29.75392 lat 48.76621

Map data © OpenStreetMap contributors

[lon 29.72941 lat 48.74221 | nom. scale = 1 / 100000]

0 100 m 500 m

pdfmap_20220520_105640_29.6436_48.8262_480.pdf



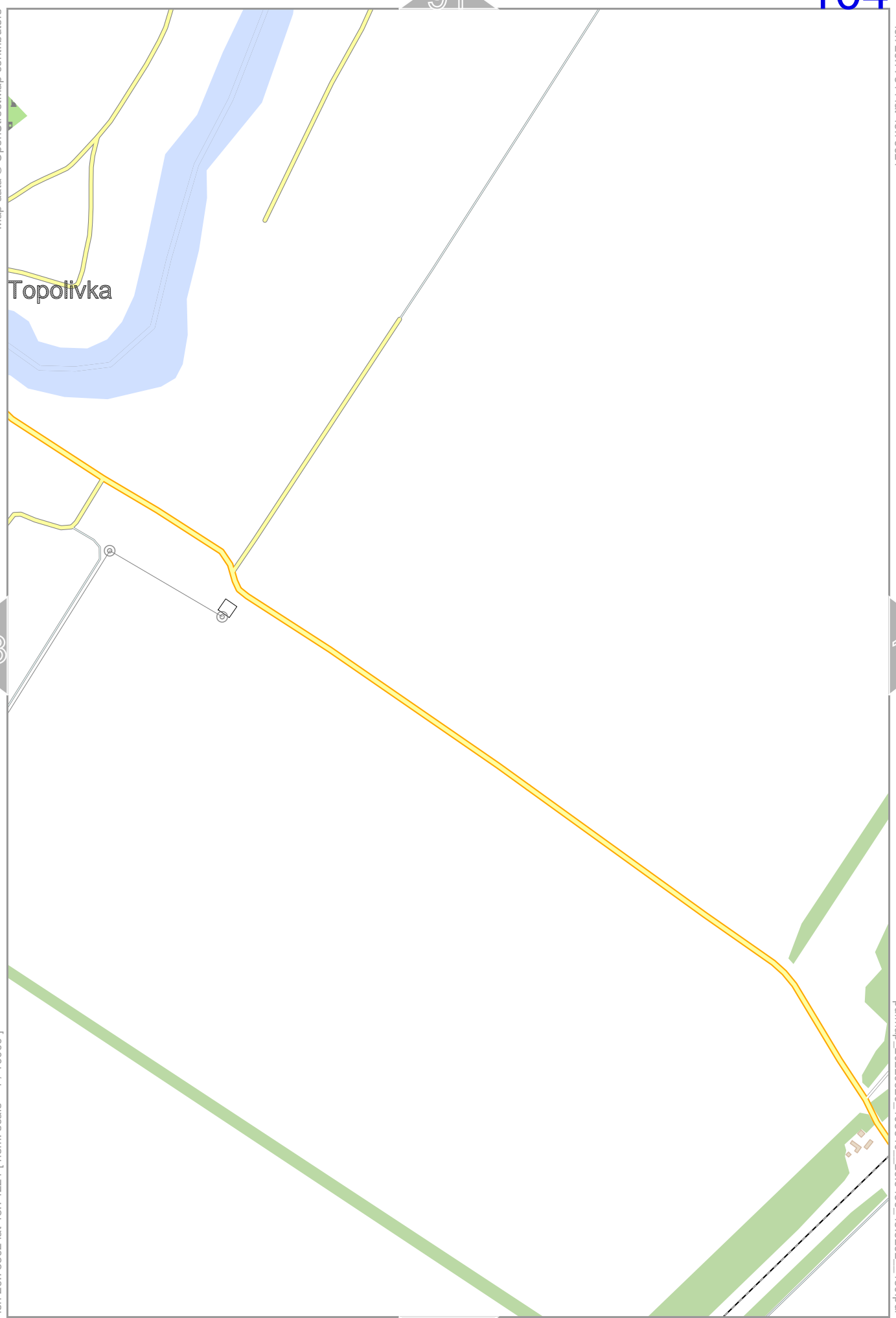
Map data © OpenStreetMap contributors

Topolivka

lon 29.75392 lat 48.74221 [nom. scale = 1 / 100000]

pdfmap_20220520_105640_29.6436_48.8262_480.pdf

0 100 m 500 m





Map data © OpenStreetMap contributors

lon 29.80295 lat 48.76621

Rozkoshivka

Rozkoshivka

lon 29.77844 lat 48.74221 [nom. scale = 1 / 100000]

pdfmap_20220520_105640_29.6436_48.8262_480.pdf

0 100 m 500 m

Map data © OpenStreetMap contributors

lon 29.50878 lat 48.74221

[lon 29.48426 lat 48.71820] [nom. scale = 1 / 100000]

pdfmap_20220520_105640_29.6436_48.8262_480.pdf



0 100 m 500 m

lon 29.53329 lat 48.74221

Map data © OpenStreetMap contributors

[lon 29.50878 lat 48.71820 | nom. scale = 1 / 100000]

pdfmap_20220520_105640_29.6436_48.8262_480.pdf

0 100 m 500 m



lon 29.55781 lat 48.74221

Map data © OpenStreetMap contributors

[lon 29.53329 lat 48.71820 [nom. scale = 1 / 100000]

pdfmap_20220520_105640_29.6436_48.8262_480.pdf

0 100 m 500 m





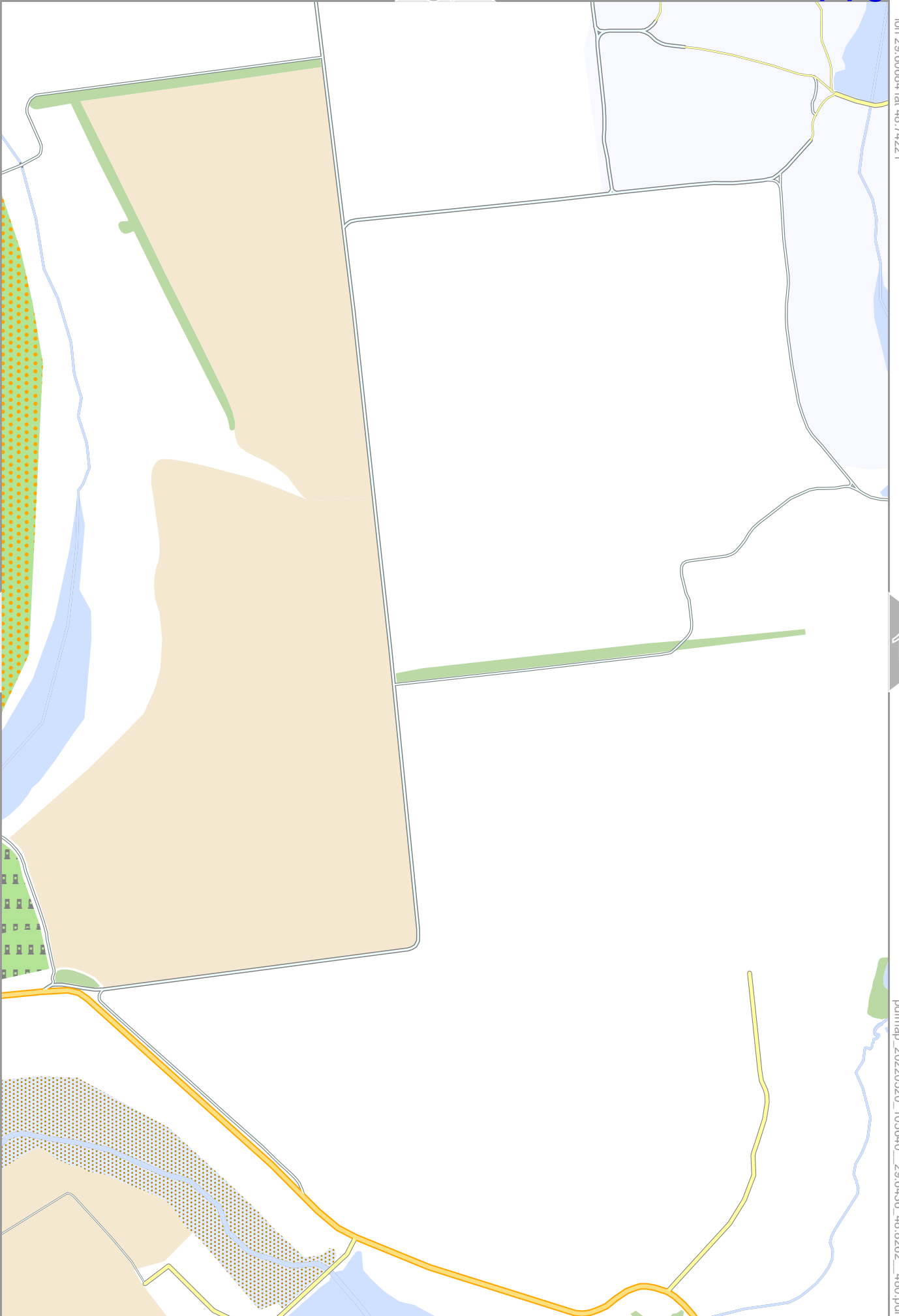
lon 29.60684 lat 48.74221

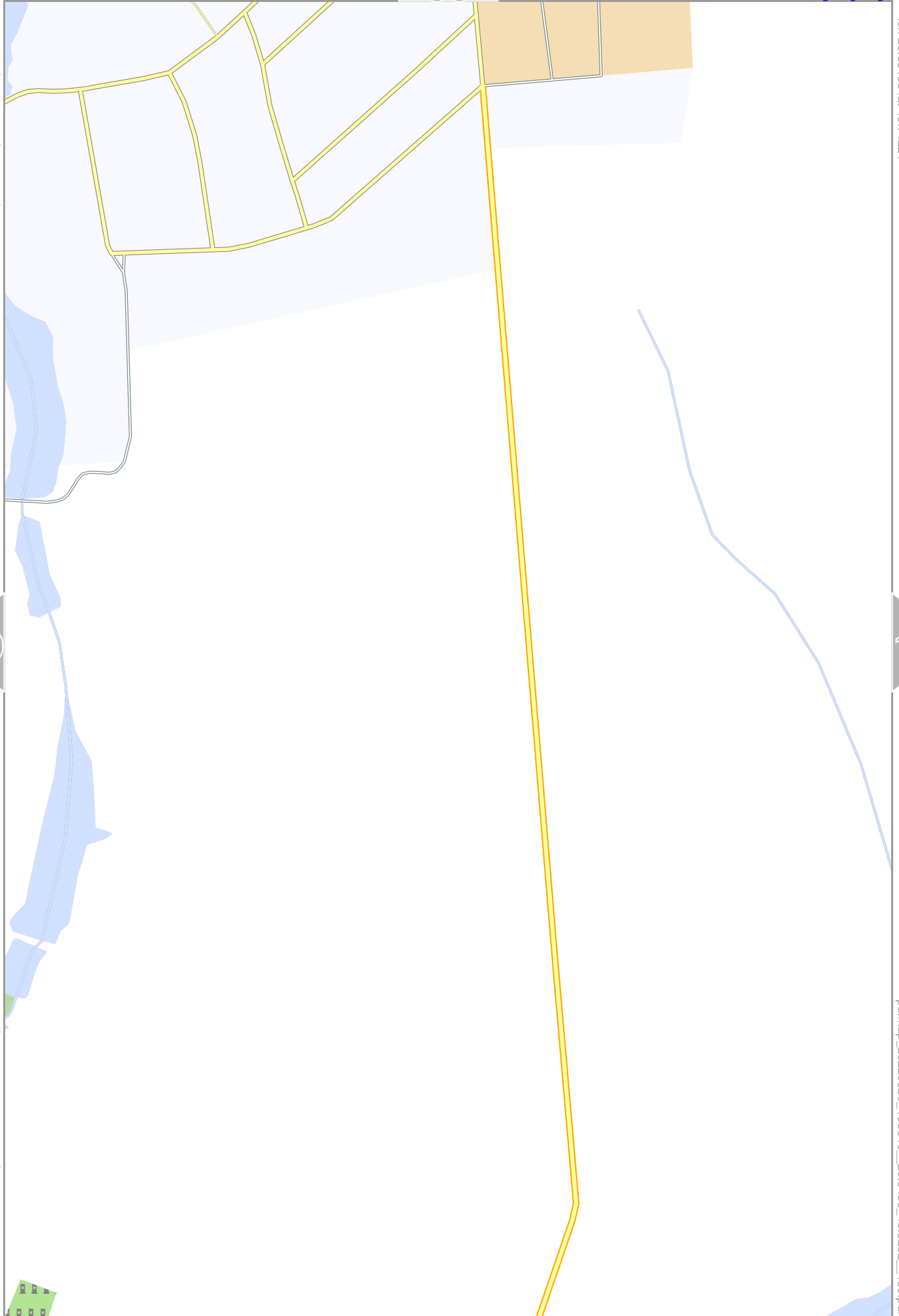
Map data © OpenStreetMap contributors

[lon 29.58232 lat 48.71820 [nom. scale = 1 / 100000]

pdfmap_20220520_105640_29.6436_48.8262_480.pdf

0 100 m 500 m







113

100

lon 29.68038 lat 48.74221

Map data © OpenStreetMap contributors

lon 29.65587 lat 48.71820 [nom. scale = 1 / 100000]

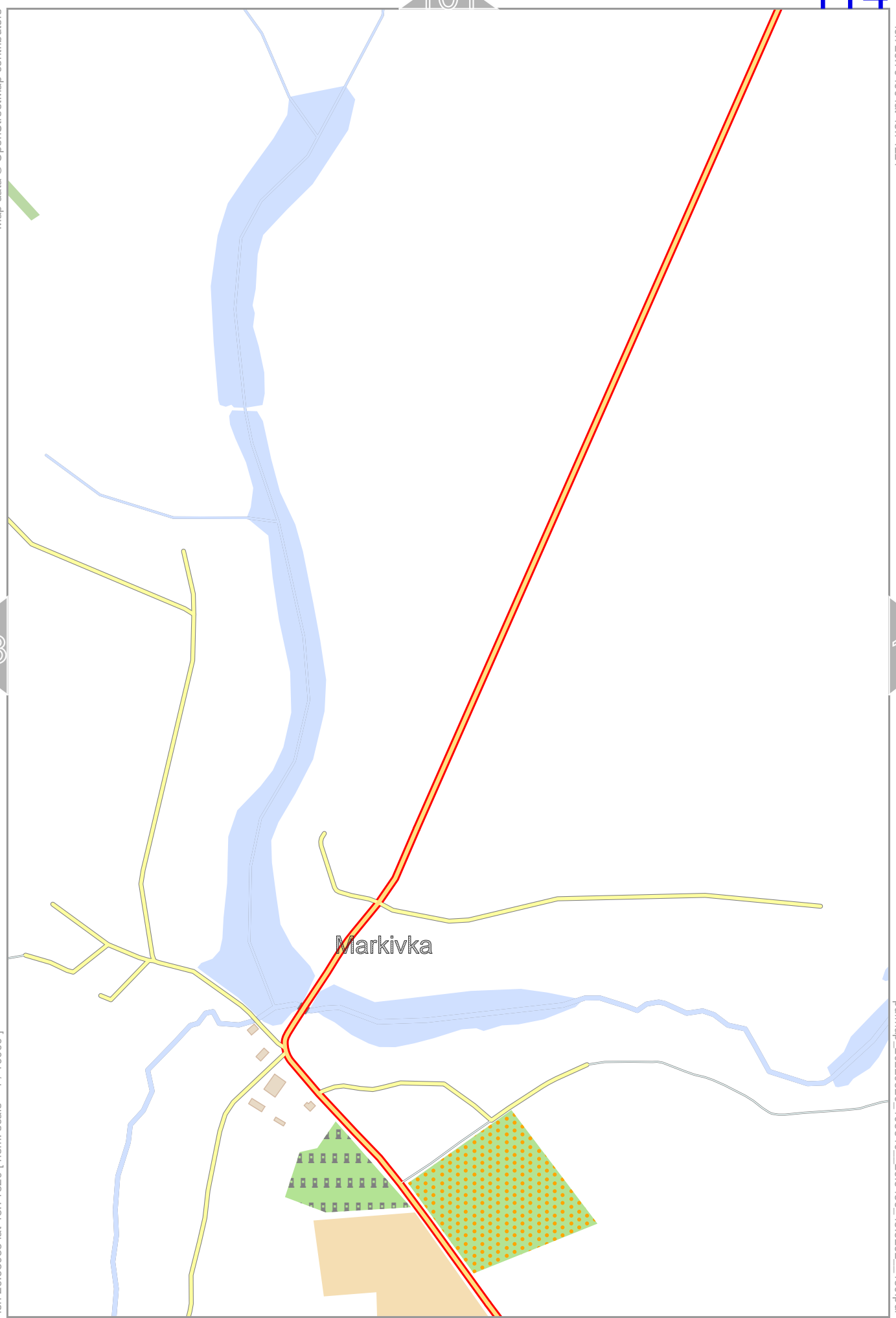
114

pdfmap_20220520_105640_29.6436_48.8262_480.pdf

0 100 m 500 m

112





115

102

lon 29.72941 lat 48.74221

Map data © OpenStreetMap contributors

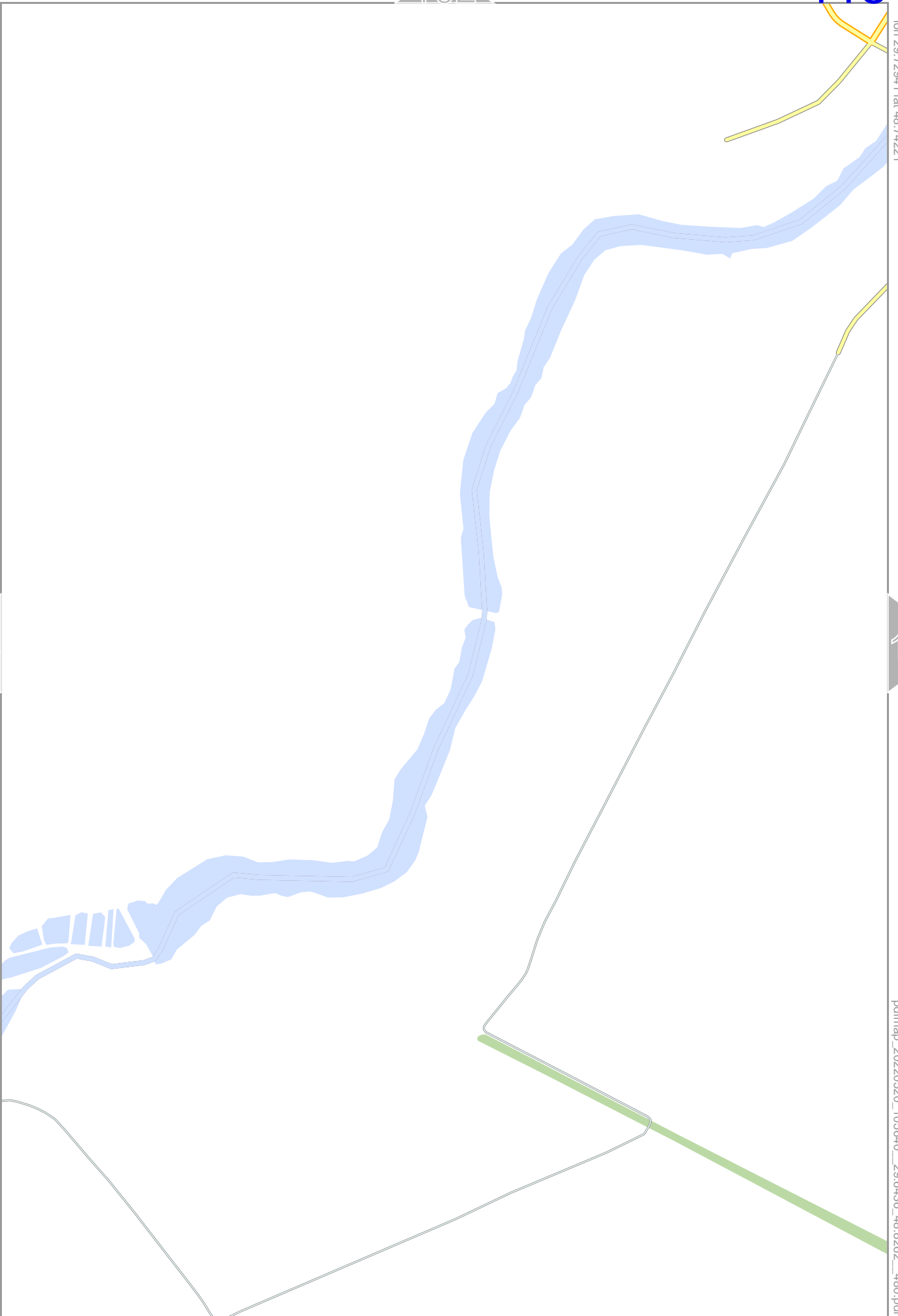
114

116

lon 29.70490 lat 48.71820 [nom. scale = 1 / 100000]

pdfmap_20220520_105640_29.6436_48.8262_480.pdf

0 100 m 500 m





0 100 m 500 m

117

104

lon 29.77844 lat 48.74221

Map data © OpenStreetMap contributors

116

118

[lon 29.75392 lat 48.71820 | nom. scale = 1 / 100000]

pdfmap_20220520_105640_29.6436_48.8262_480.pdf

0 100 m 500 m



