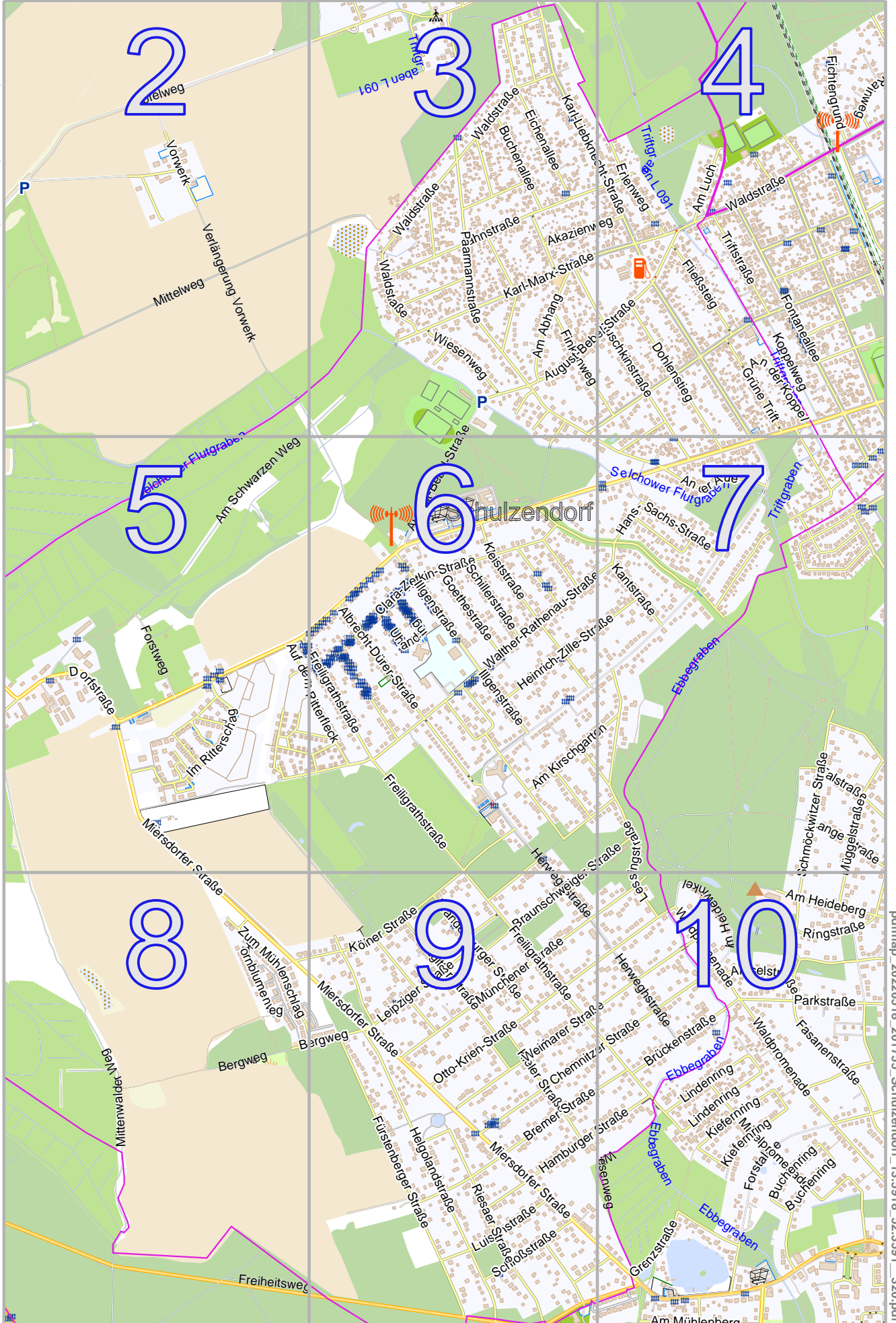


Schulzendorf

lon 13.61514 lat 52.38048

Map data © OpenStreetMap contributors



lon 13.56934 lat 52.33836
[nom. scale = 1 / 18000]

Schulzendorf

Map data © OpenStreetMap contributors

lon 13.60017 lat 52.36048



lon 13.59431 lat 52.36608 [nom. scale = 1 / 6000]

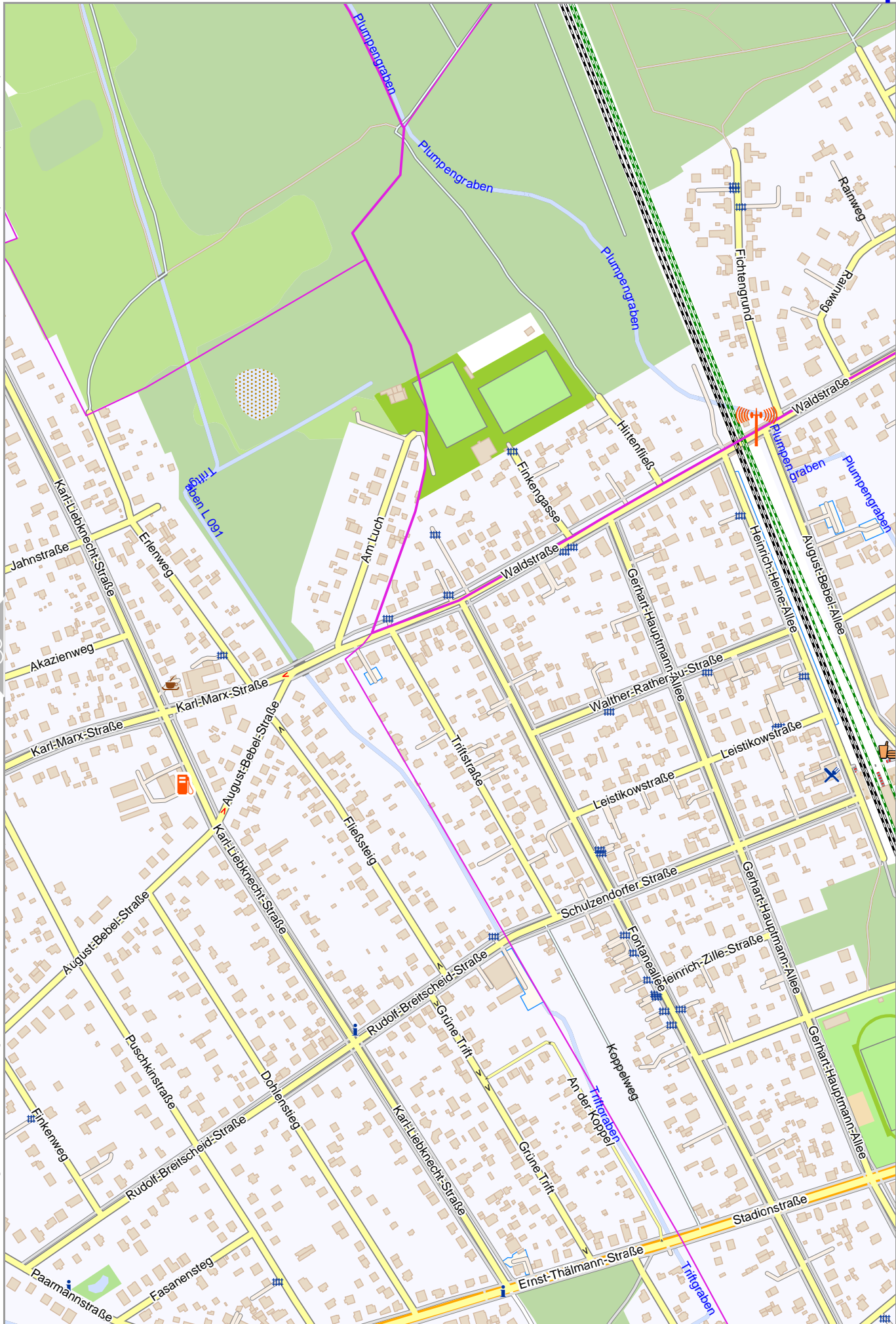
pdfmap_20220518_201755_Schulzendorf_13.5918_52.3591_320.pdf



Schulzendorf

Map data © OpenStreetMap contributors

lon 13.61514 lat 52.36048



lon 13.59929 lat 52.36608 [nom. scale = 1 / 6000]

pdfmap_20220518_201755_Schulzendorf_13.61514_52.36048_320.pdf

0 100 m 300 m



Schulzendorf

6

Map data © OpenStreetMap contributors

lon 13.60017 lat 52.36662



lon 13.59431 lat 52.35222 [nom. scale = 1 / 6000]

pdfmap_20220518_201755_Schulzendorf_13.5918_52.3591_320.pdf

0 100 m 300 m

Schulzendorf



Map data © OpenStreetMap contributors

lon 13.61514 lat 52.36662

lon 13.59929 lat 52.35222 [nom. scale = 1 / 6000]

pdfmap_20220518_201755_Schulzendorf_13.618_52.3591_320.pdf

0 100 m 300 m

Map data © OpenStreetMap contributors

lon 13.58520 lat 52.35276

[lon 13.56934 lat 52.33836 | nom. scale = 1 / 6000]

pdfmap_20220518_201755_Schulzendorf_13.5918_52.3591_320.pdf



Schulzendorf

6

9

Map data © OpenStreetMap contributors

lon 13.60017 lat 52.35276



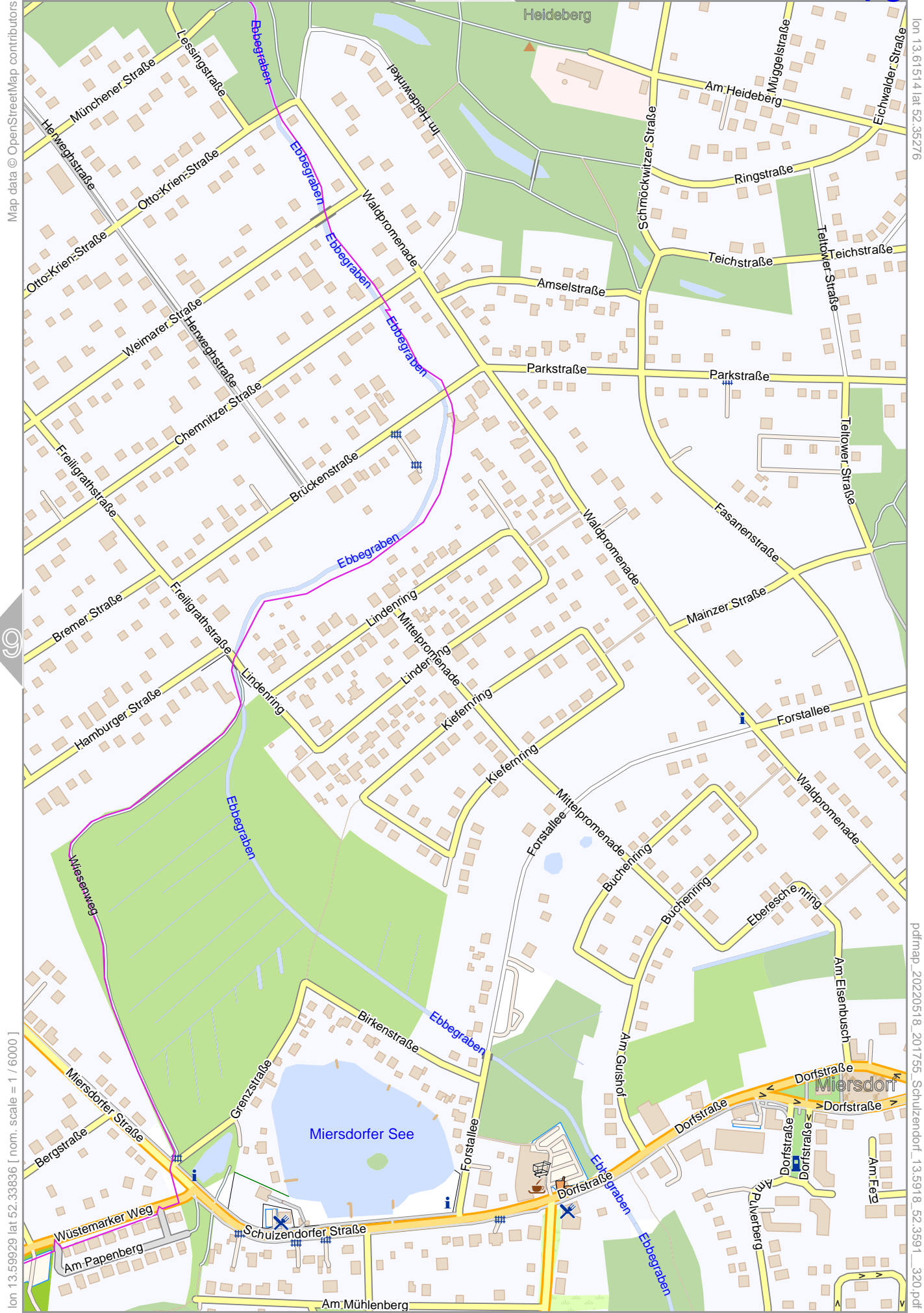
10

lon 13.59431 lat 52.33836 [nom. scale = 1 / 6000]

pdfmap_20220518_201755_Schulzendorf_13.5918_52.3591_320.pdf

0 100 m 300 m

Schulzendorf



Map data © OpenStreetMap contributors

lon 13.61514 lat 52.35276

lon 13.59929 lat 52.33836 [nom. scale = 1 / 6000]

pdfmap_20220518_201755_Schulzendorf_13.61514_52.35276_13.59929_52.33836_1320.pdf

0 100 m 300 m