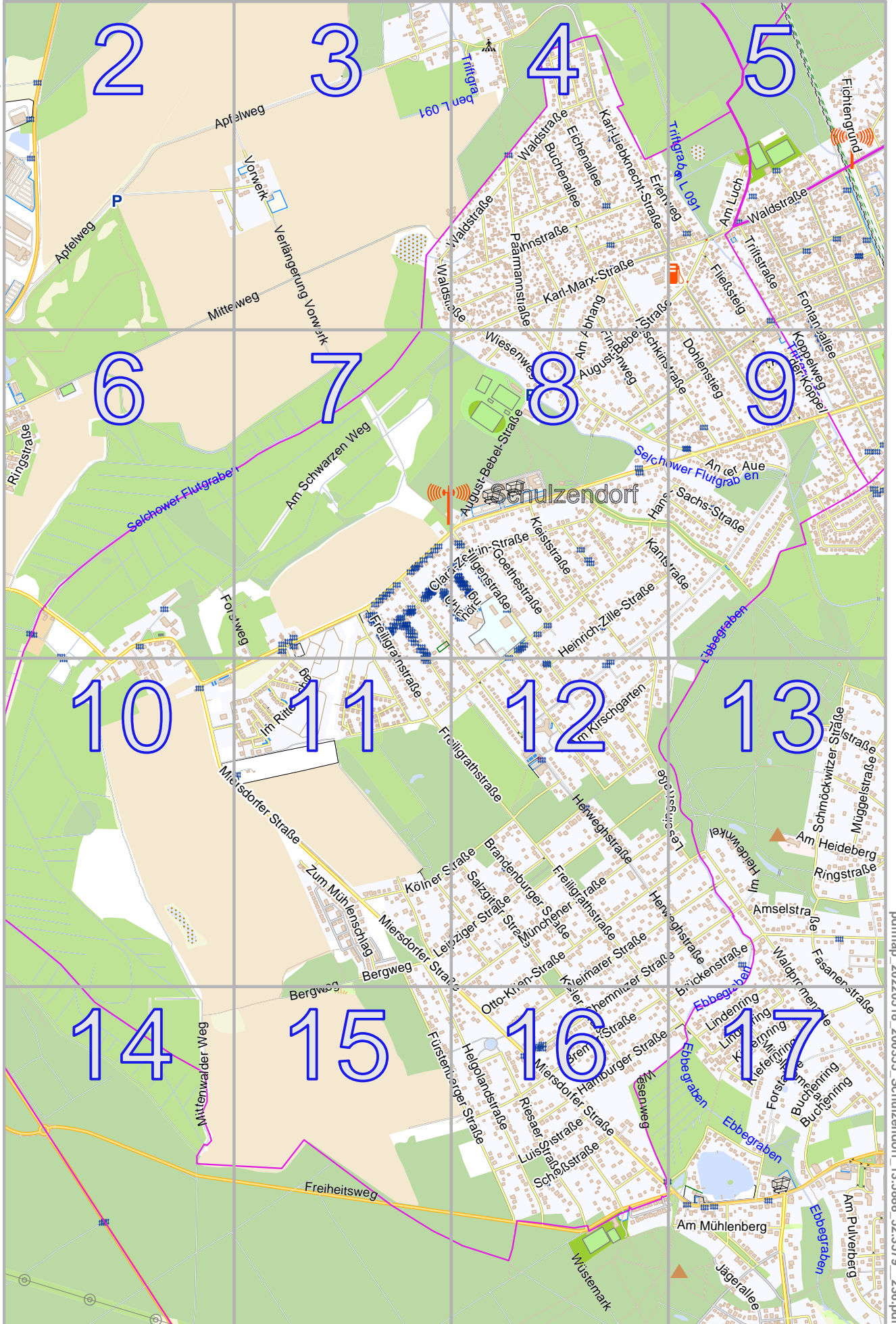


# Schulzendorf

lon 13.61457 lat 52.38154

Map data © OpenStreetMap contributors



pdfmap 20220518 200355 Schulzendorf 13.5888 52.3579 236.pdf

lon 13.56393 lat 52.33490  
[ nom. scale = 1 / 20000 ]

# Schulzendorf



Map data © OpenStreetMap contributors

lon 13.57714 lat 52.38154

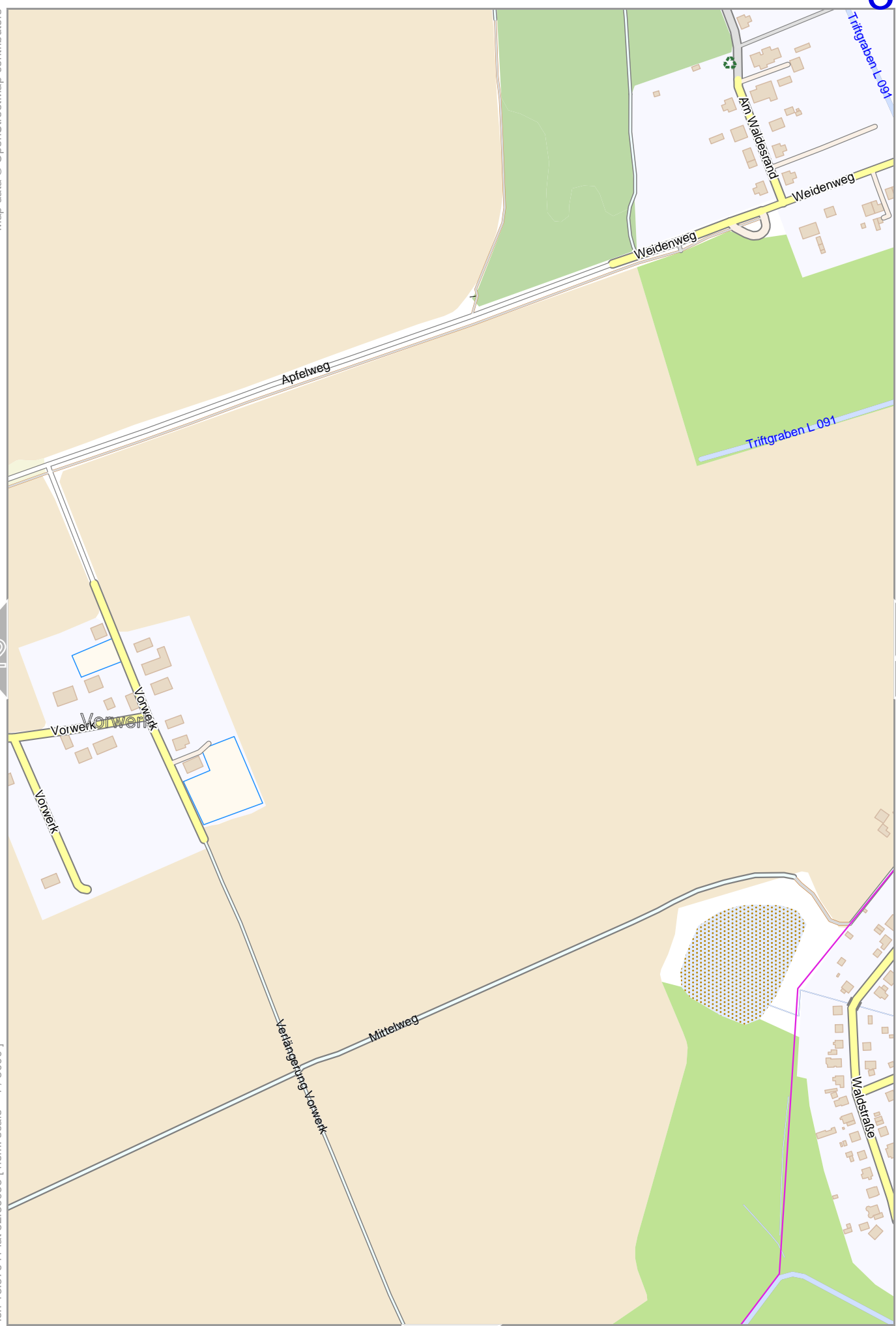
[ lon 13.56399 lat 52.36955 ] nom. scale = 1 / 50000

pdfmap\_20220518\_200355\_Schulzendorf\_13.5888\_52.3579\_236.pdf

# Schulzendorf

Map data © OpenStreetMap contributors

lon 13.58962 lat 52.38154



2

4

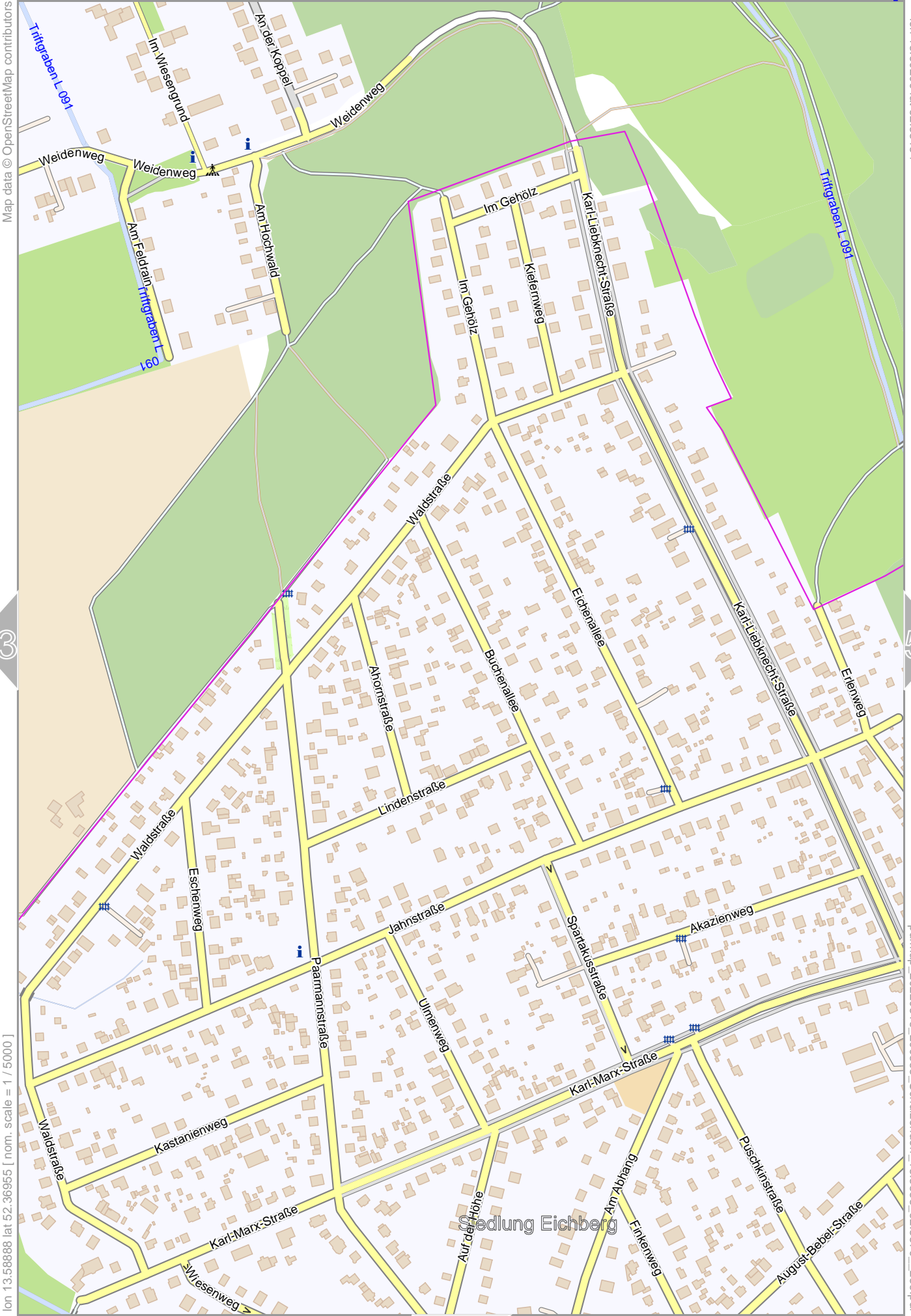
lon 13.57641 lat 52.36955 [ nom. scale = 1 / 5000 ]

pdfmap\_20220518\_200355\_Schulzendorf\_13.5888\_52.3579\_236.pdf

0 100 m 200 m

7

# Schulzendorf



Map data © OpenStreetMap contributors

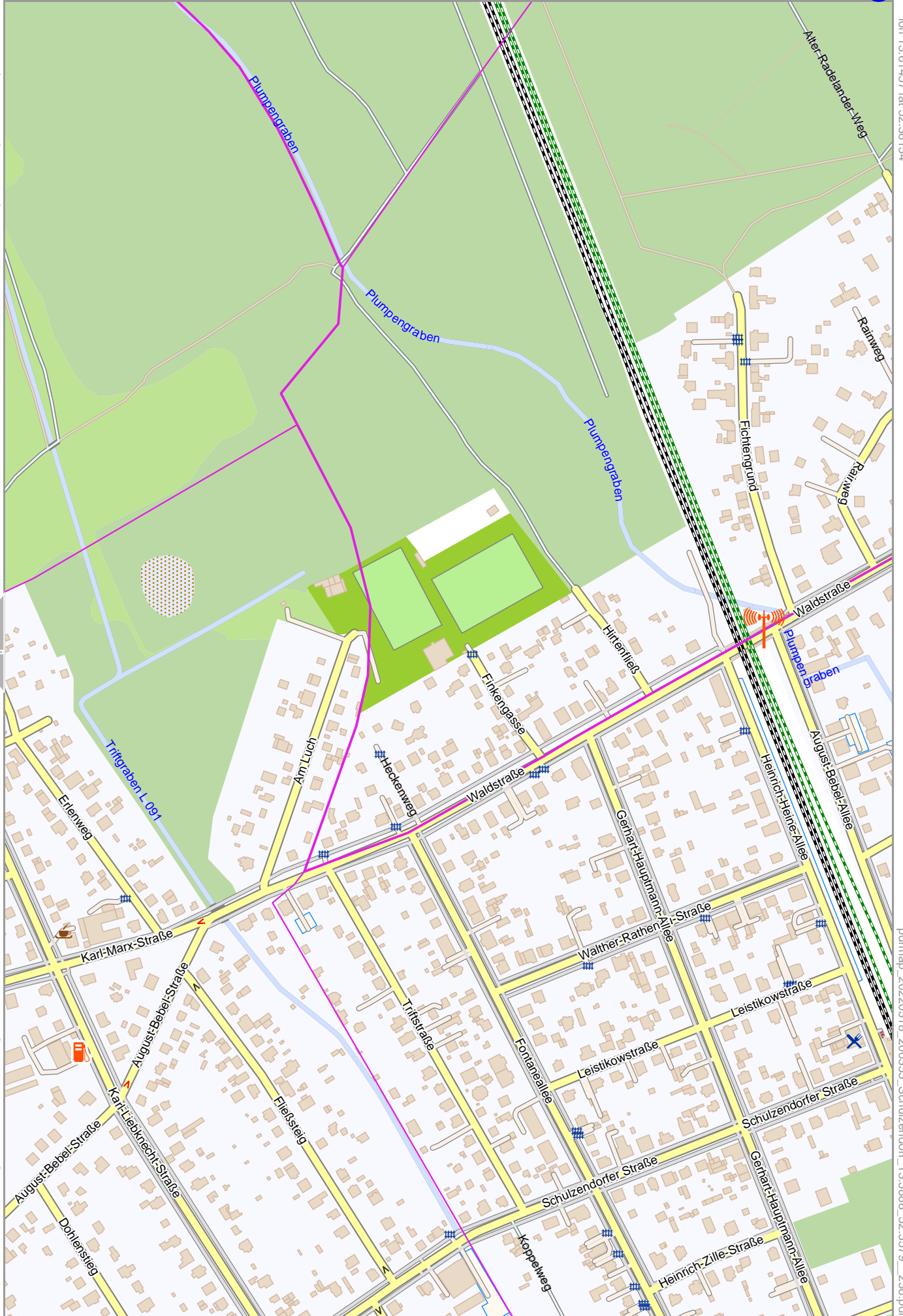
lon 13.60209 lat 52.38154

lon 13.58888 lat 52.36955 [ nom. scale = 1 / 5000 ]

pdfmap\_20220518\_200355\_Schulzendorf\_13.5888\_52.3579\_236.pdf

0 100 m 200 m





4

# Schulzendorf



Map data © OpenStreetMap contributors

lon 13.57714 lat 52.36999

pdfmap\_20220518\_200355\_Schulzendorf\_13.5888\_52.3579\_236.pdf

[ lon 13.56393 lat 52.35800 [ nom. scale = 1 / 5000 ]

0 100 m 200 m

# Schulzendorf

3

7

Map data © OpenStreetMap contributors

lon 13.58962 lat 52.36999



lon 13.57641 lat 52.35800 [ nom. scale = 1 / 50000 ]

pdfmap\_20220518\_200355\_Schulzendorf\_13.5888\_52.3579\_236.pdf

0 100 m 200 m



# Schulzendorf



Map data © OpenStreetMap contributors

lon 13.60209 lat 52.36999

lon 13.58888 lat 52.35800 [ nom. scale = 1 / 5000 ]

pdfmap\_20220518\_200355\_Schulzendorf\_13.5888\_52.3579\_236.pdf



# Schulzendorf

Map data © OpenStreetMap contributors

lon 13.61457 lat 52.36999



lon 13.60136 lat 52.35800 [ nom. scale = 1 / 5000 ]

pdfmap\_20220518\_200355\_Schulzendorf\_13.6888\_52.3579\_236.pdf

0 100 m 200 m

# Schulzendorf



Map data © OpenStreetMap contributors

lon 13.57714 lat 52.35845

lon 13.56393 lat 52.34645 [ nom. scale = 1 / 5000 ]

pdfmap\_20220518\_200355\_Schulzendorf\_13.5688\_52.3579\_236.pdf

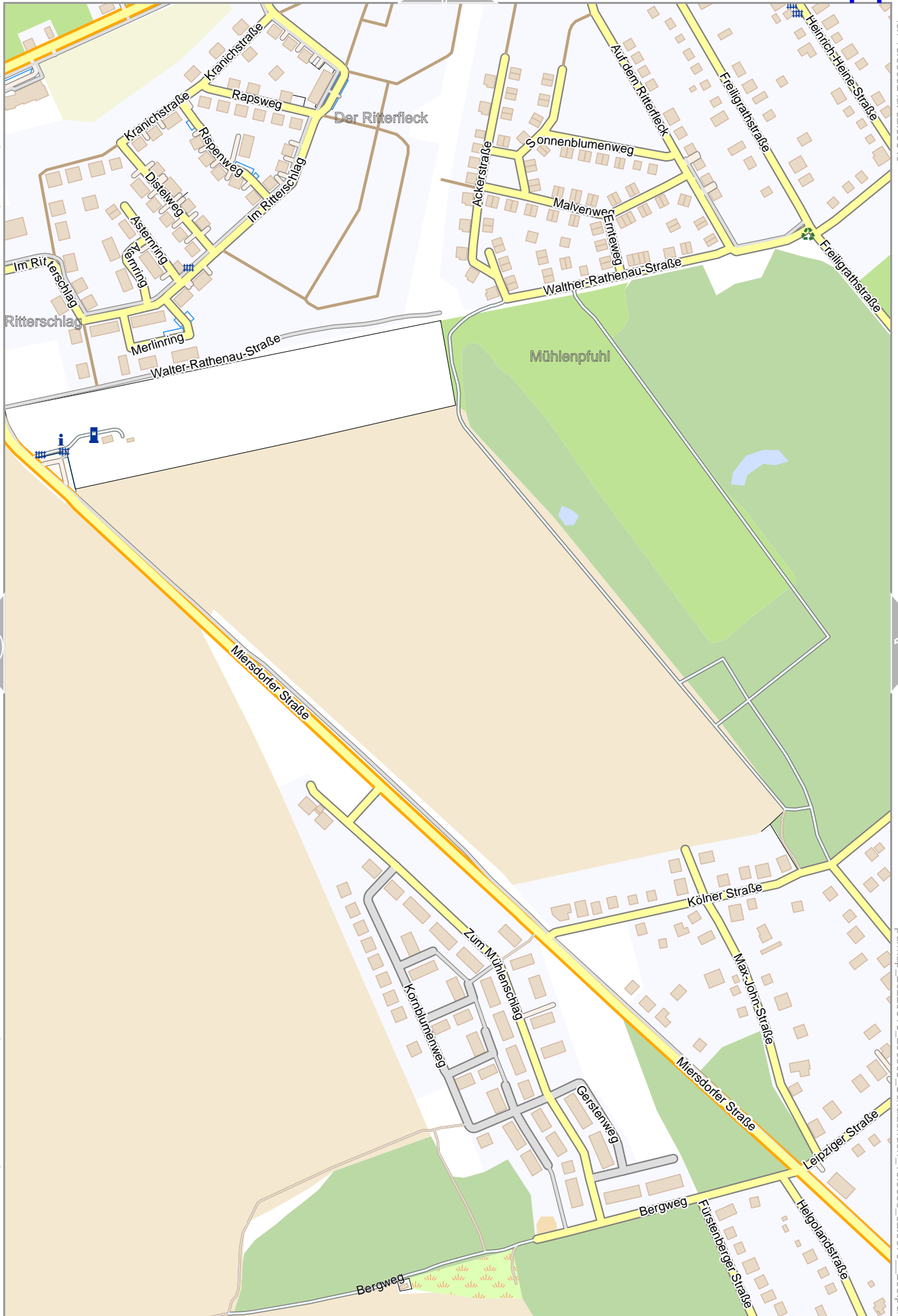
0 100 m 200 m

# Schulzendorf

11

Map data © OpenStreetMap contributors

lon 13.58962 lat 52.35845



10

12

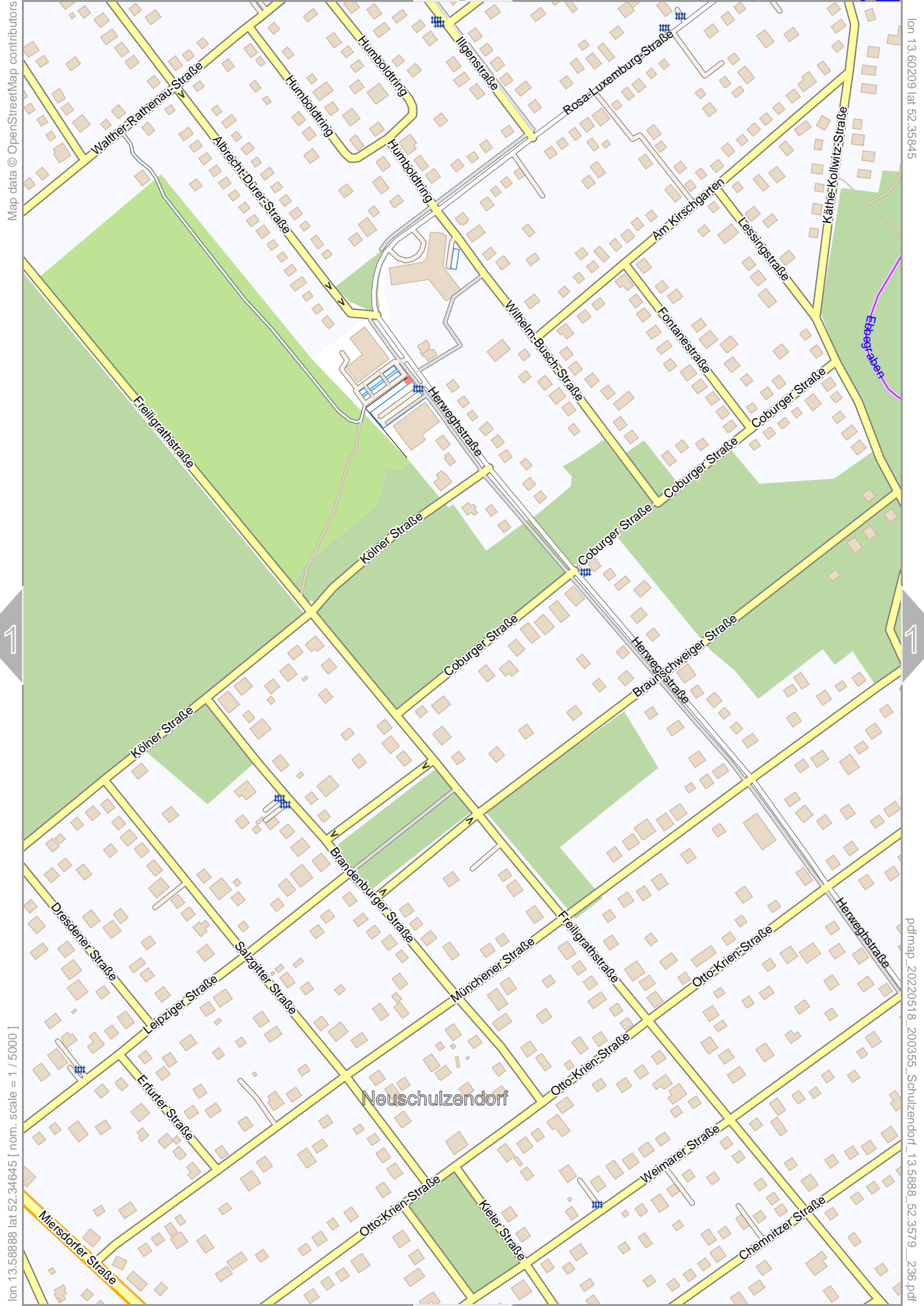
lon 13.57641 lat 52.34645 [ nom. scale = 1 / 5000 ]

pdfmap\_20220518\_200355\_Schulzendorf\_13.5888\_52.3579\_236.pdf

0 100 m 200 m

15

# Schulzendorf



Map data © OpenStreetMap contributors

lon 13.60209 lat 52.35845

lon 13.58888 lat 52.34645 [ nom. scale = 1 / 5000 ]

pdfmap\_20220518\_200355\_Schulzendorf\_13.5888\_52.3579\_236.pdf

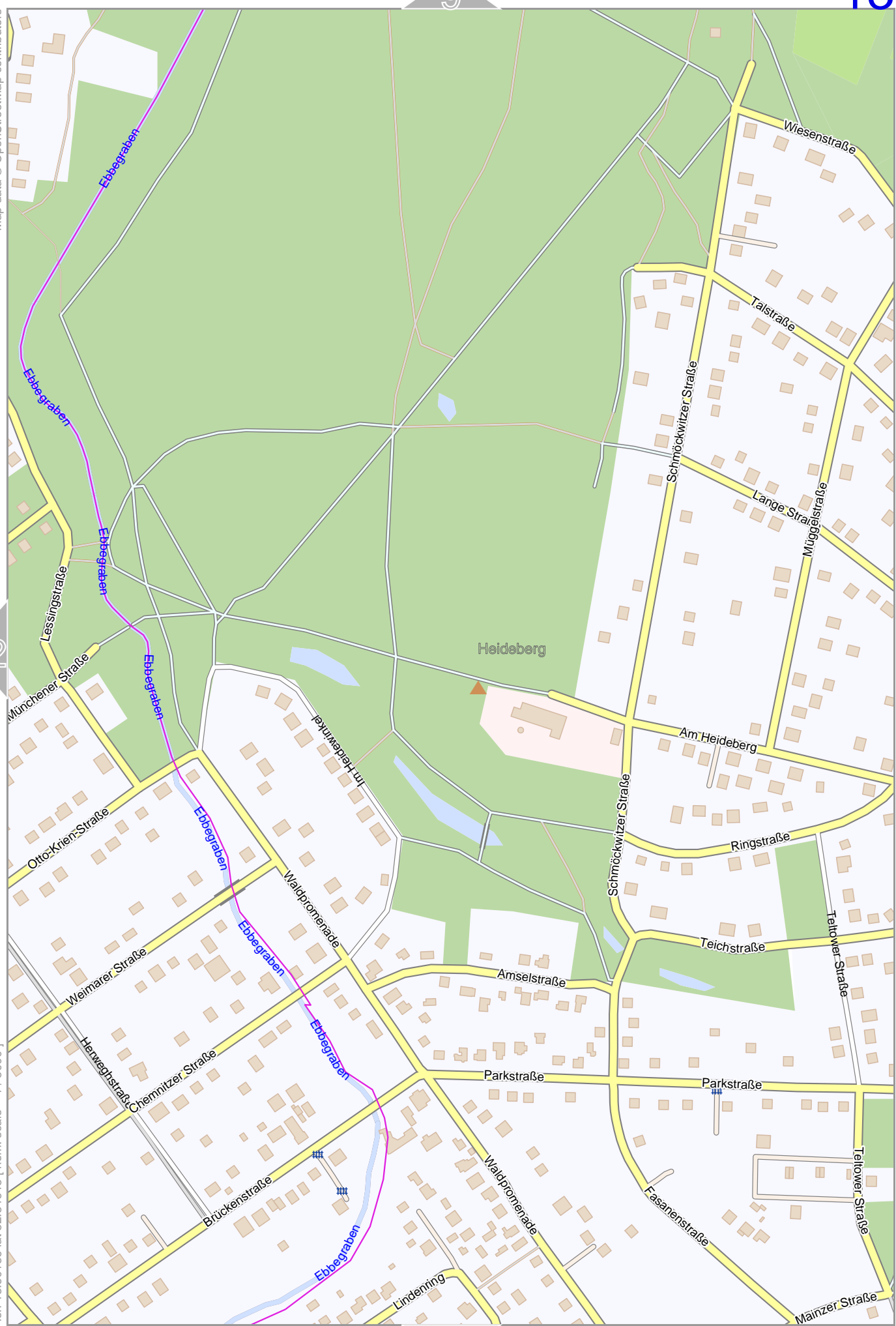
0 100 m 200 m

# Schulzendorf

9

Map data © OpenStreetMap contributors

lon 13.61457 lat 52.35845



12

lon 13.60136 lat 52.34645 [ nom. scale = 1 / 5000 ]

pdfmap\_20220518\_200355\_Schulzendorf\_13.6888\_52.3579\_236.pdf



17

Map data © OpenStreetMap contributors

lon 13.57714 lat 52.34690

Göhrden

Schinderberg

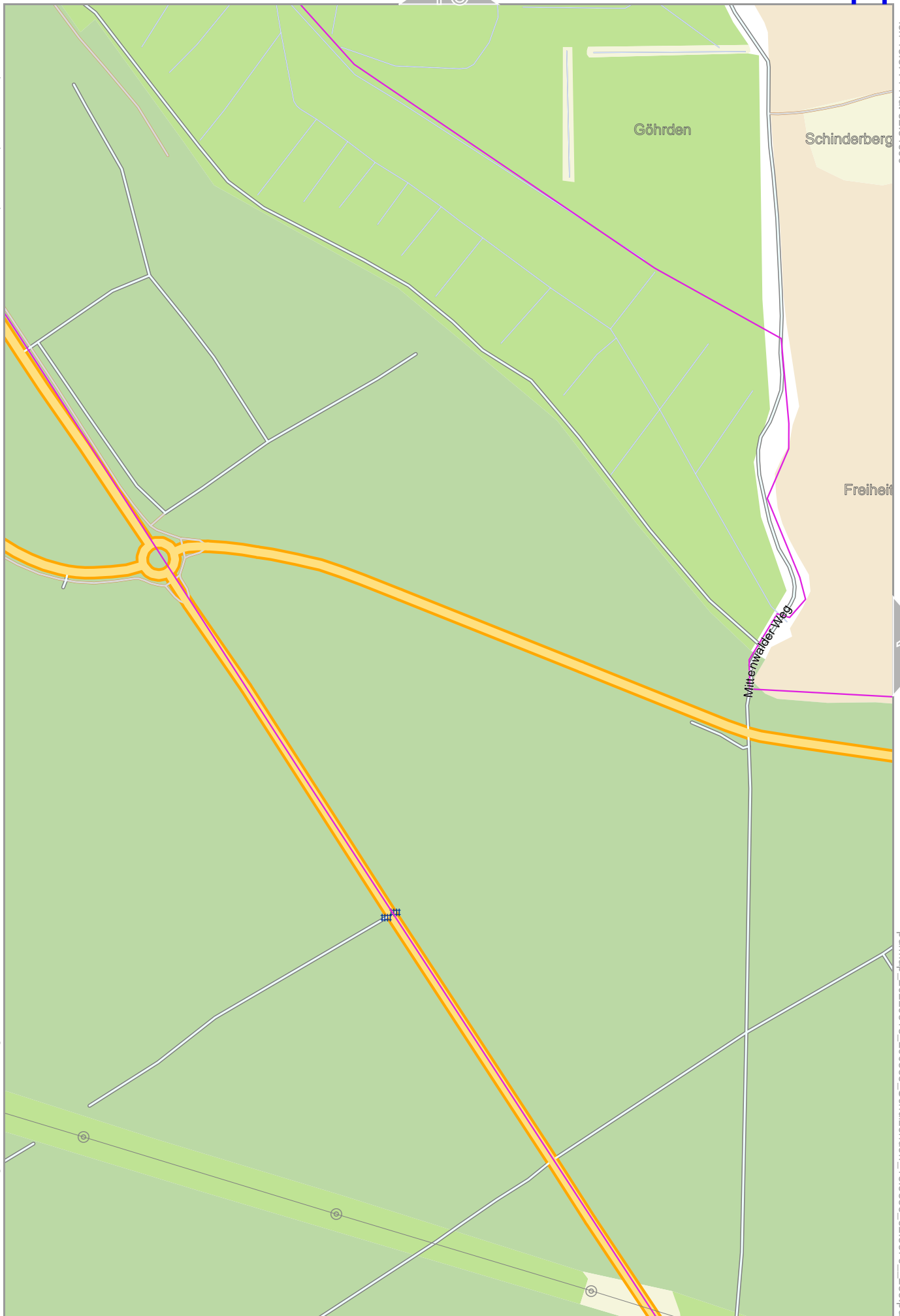
Freiheit

Mittenwalder Weg

lon 13.56393 lat 52.33490 [ nom. scale = 1 / 5000 ]

pdfmap\_20220518\_200355\_Schulzendorf\_13.5688\_52.3579\_236.pdf

0 100 m 200 m



# Schulzendorf



Map data © OpenStreetMap contributors

lon 13.58962 lat 52.34690

14

16

lon 13.57641 lat 52.33490 [ nom. scale = 1 / 5000 ]

pdfmap\_20220518\_200355\_Schulzendorf\_13.5888\_52.3579\_236.pdf

0 100 m 200 m

Map data © OpenStreetMap contributors

lon 13.60209 lat 52.34690



lon 13.58888 lat 52.33490 [ nom. scale = 1 / 50000 ]

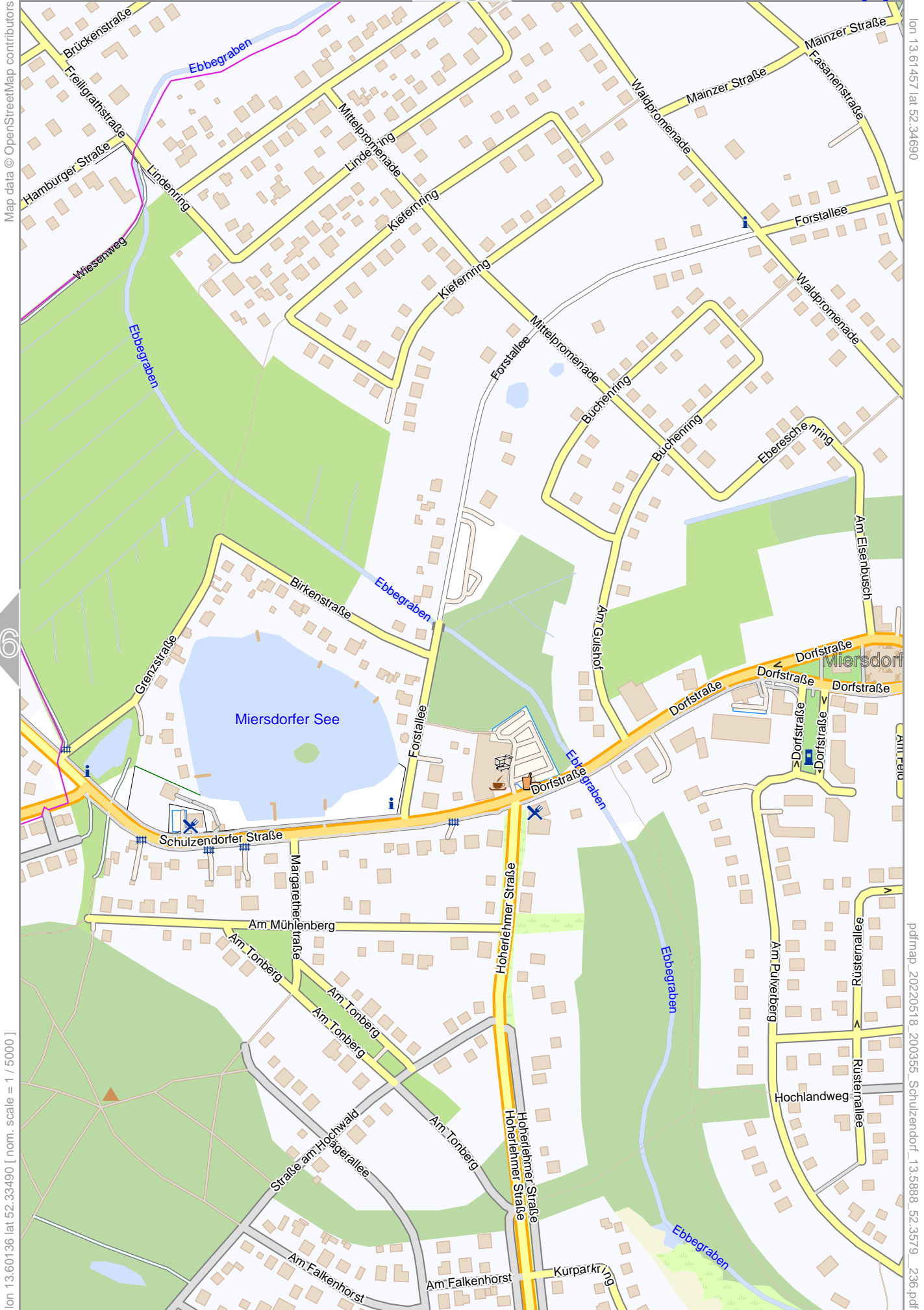
pdfmap\_20220518\_200355\_Schulzendorf\_13.5888\_52.3579\_236.pdf

15

12

17





Map data © OpenStreetMap contributors

lon 13.61457 lat 52.34690

16

[ lon 13.60136 lat 52.33490 | nom. scale = 1 / 5000 ]

pdfmap\_20220518\_200355\_Schulzendorf\_13.6888\_52.3579\_236.pdf

0 100 m 200 m