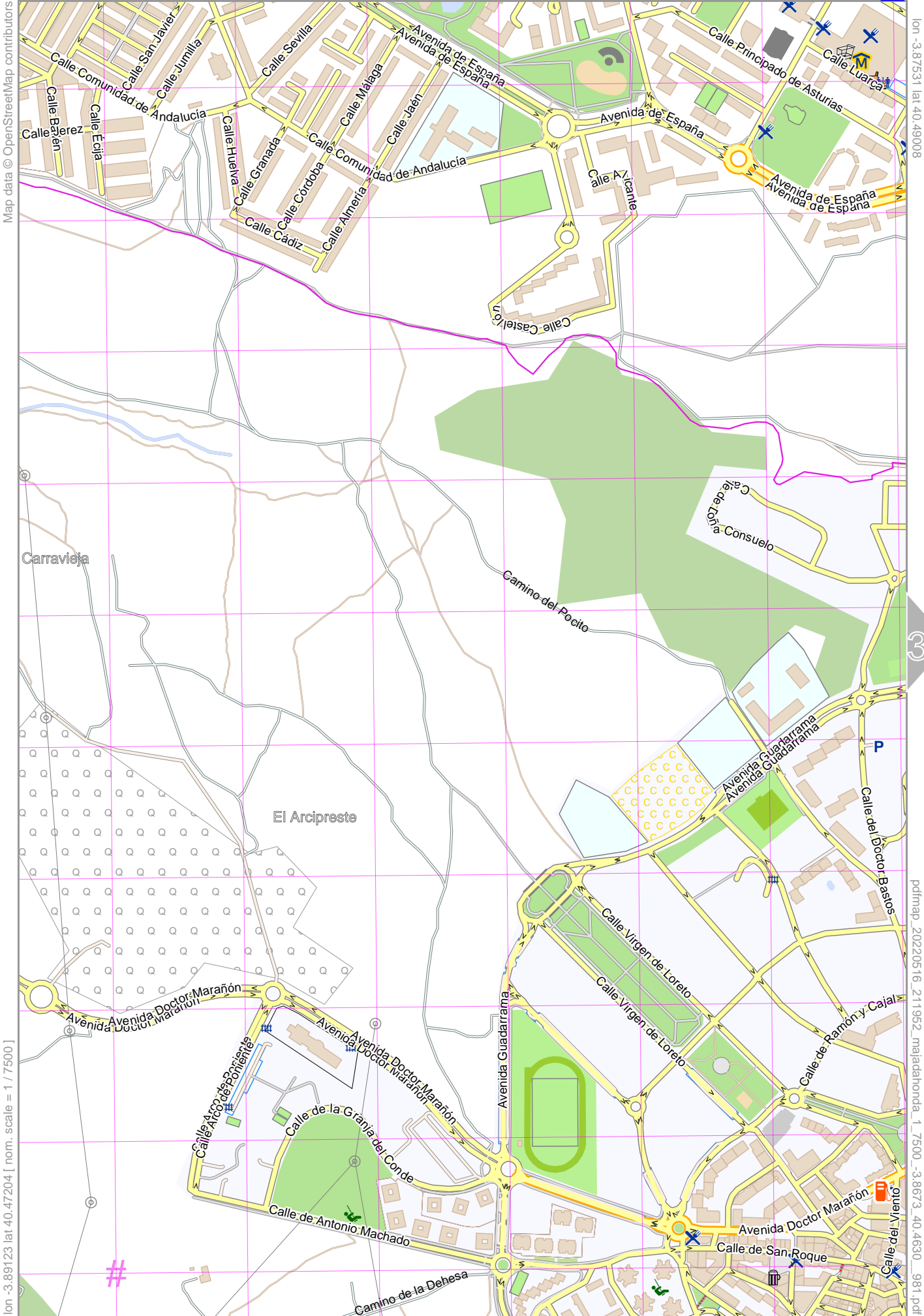


Map data © OpenStreetMap contributors



pdfmap_20220516_211952_majadahonda_1_7500_-3.8673_40.4630_981.pdf



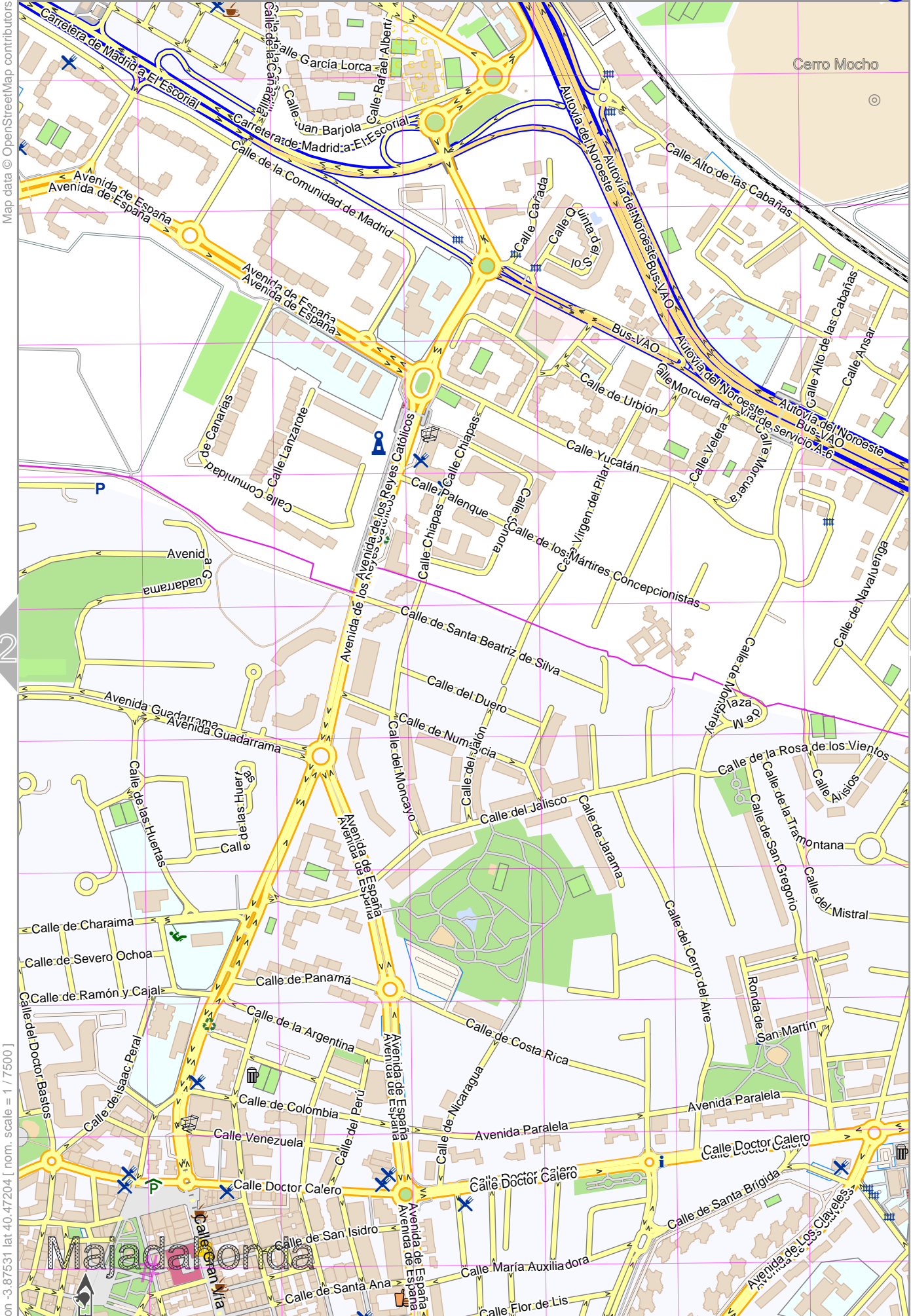
Map data © OpenStreetMap contributors

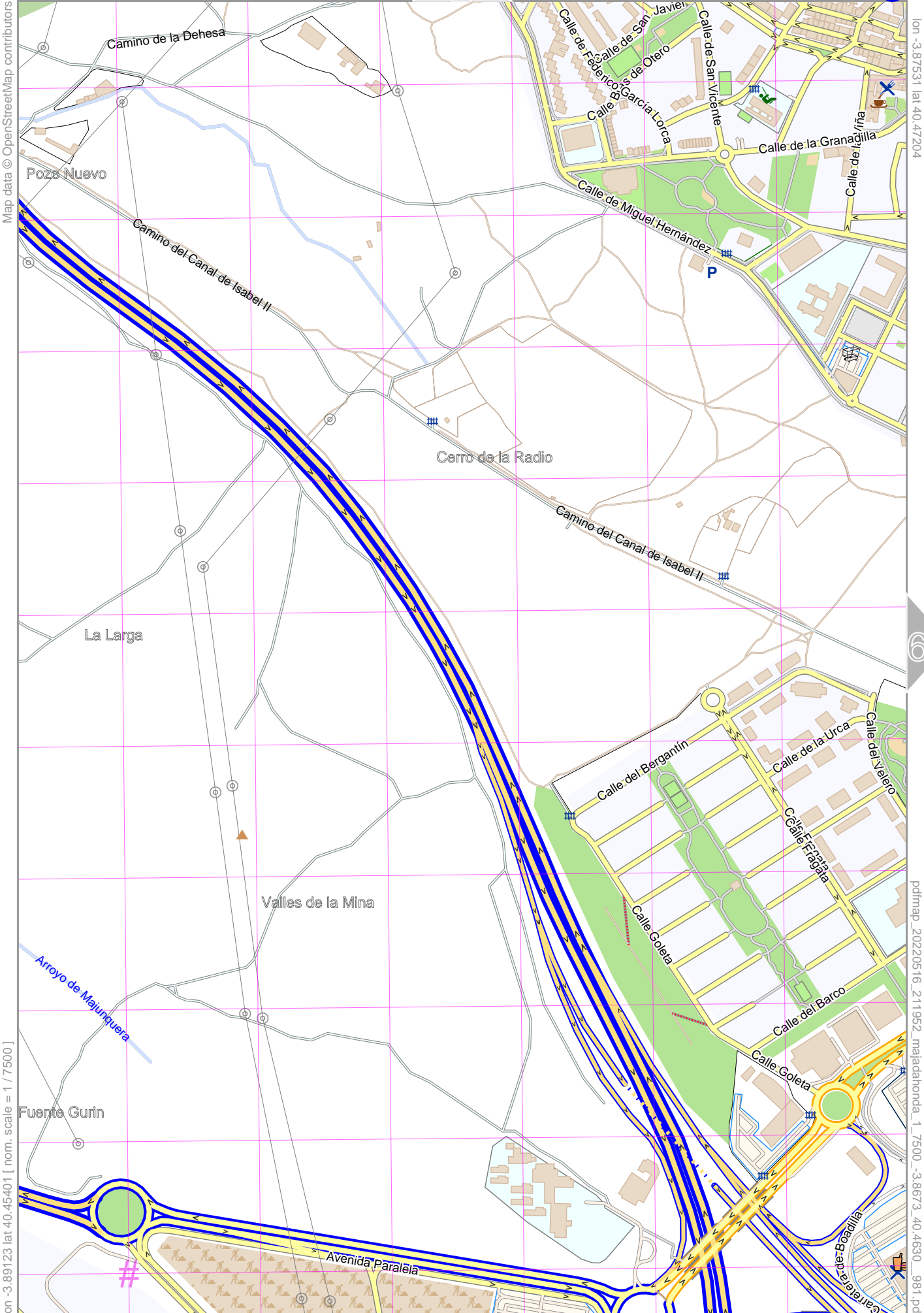
lon -3.87531 lat 40.49008

lon -3.89123 lat 40.47204 [nom. scale = 1 / 7500]

pdfmap, 20220516, 2.11952, majadahonda_1_7500, -3.8673, 40.4630, 981.pdf

UTM: 30 T easting 424.60 km northing 4480.60 km
UTM-Grid-width = 200m





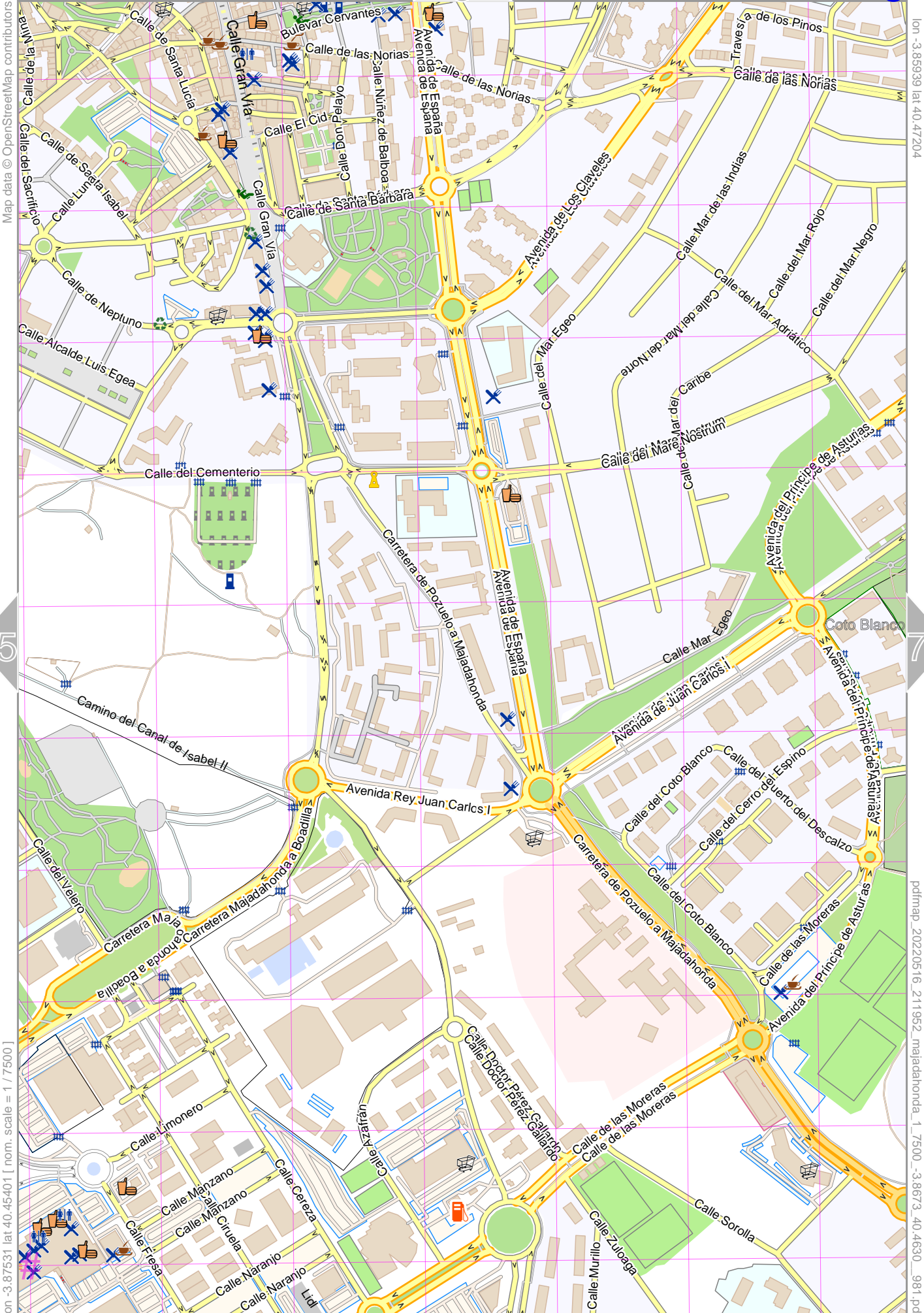
Map data © OpenStreetMap contributors

lon -3.87531 lat 40.47204

lon -3.89123 lat 40.45401 [nom. scale = 1 / 7500]

pdfmap, 20220516, 2.11952, majadahonda_1_7500, -3.8673, 40.4630, 981.pdf

UTM: 30 T easting 424.60 km northing 4478.60 km
UTM-Grid-width = 200m



Map data © OpenStreetMap contributors

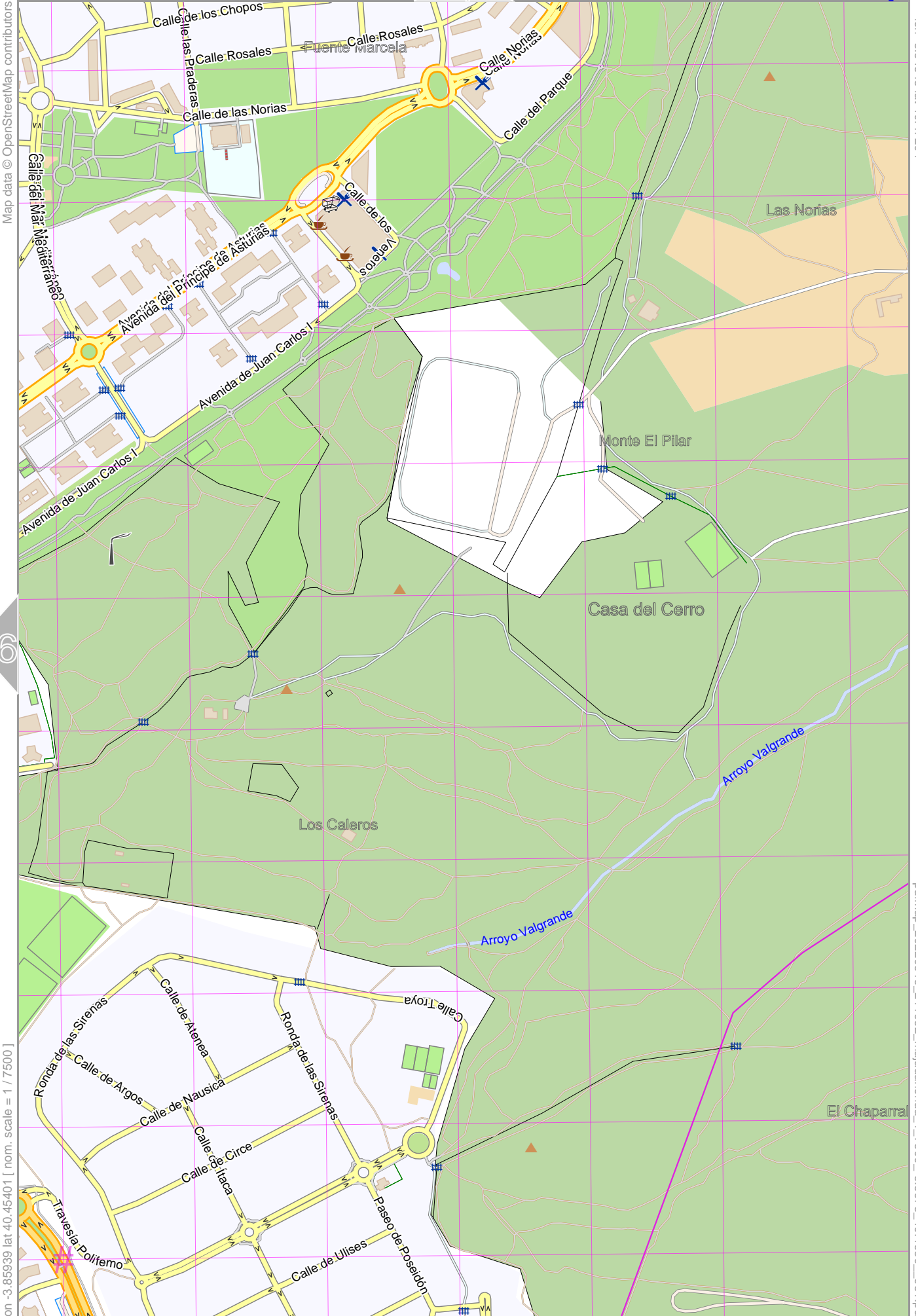
lon -3.85939 lat 40.47204

lon -3.87531 lat 40.45401 [nom. scale = 1 / 75000]

pdfmap, 20220516, 2.11952, majadahonda_1_7500, -3.8673, 40.4630, 981, pdf

UTM: 30 T easting 425.80 km northing 4478.60 km
UTM-Grid-width = 200m

majadahonda_1_7500



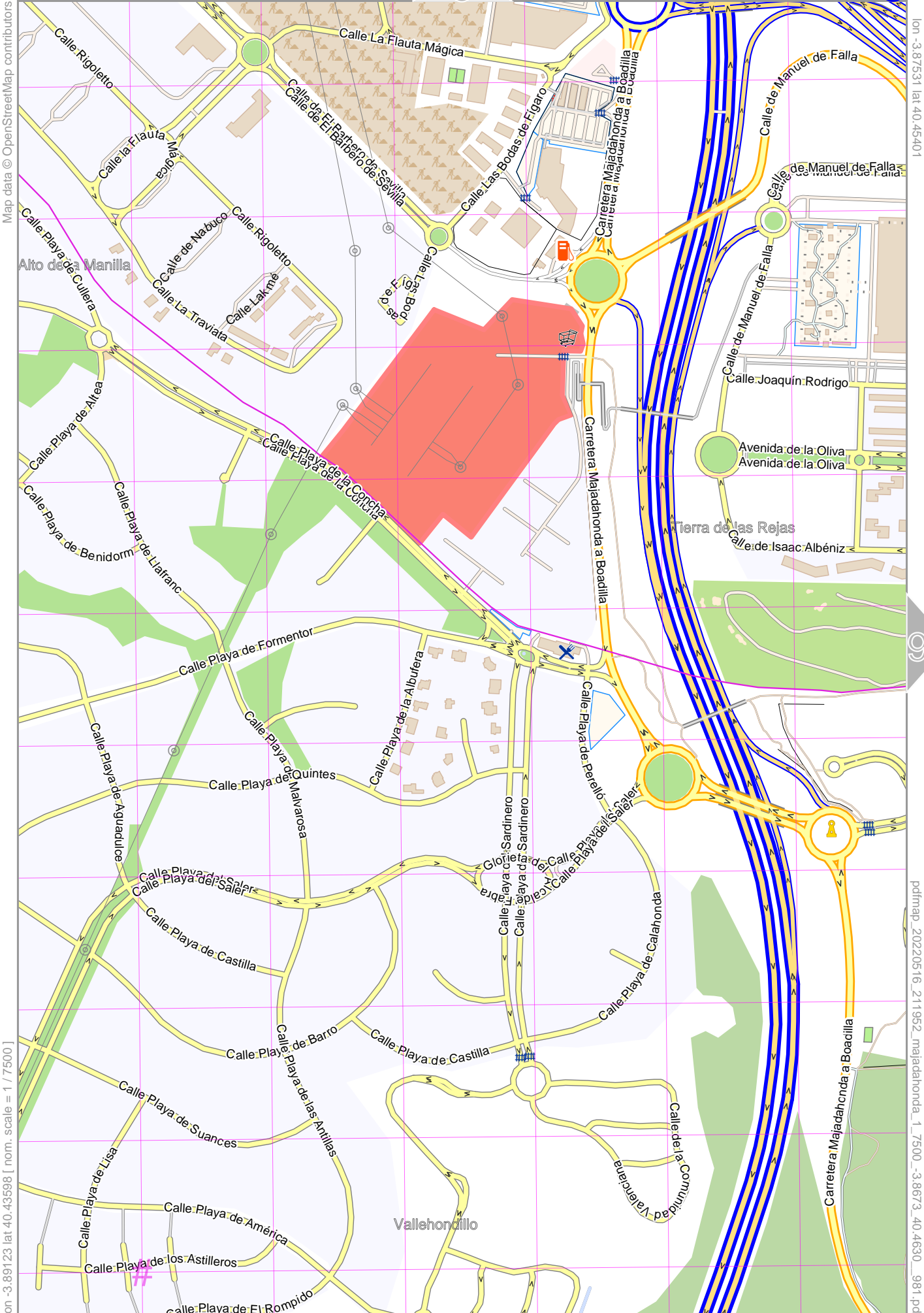
Map data © OpenStreetMap contributors

lon -3.84348 lat 40.47204

lon -3.85939 lat 40.45401 [nom. scale = 1 / 7500]

pdfmap, 20220516, 211952, majadahonda_1_7500, -3.8673, 40.4630, 981, pdf

UTM: 30 T easting 427.20 km northing 4478.60 km
UTM-Grid-width = 200m



Map data © OpenStreetMap contributors

lon -3.87531 lat 40.45401

lon -3.89123 lat 40.43598 [nom. scale = 1 / 7500]

pdfmap, 20220516, 211952, majadahonda_1_7500, -3.8673, 40.4630, 981, pdf

UTM: 30 T easting 424.60 km northing 4476.60 km
UTM-Grid-width = 200m

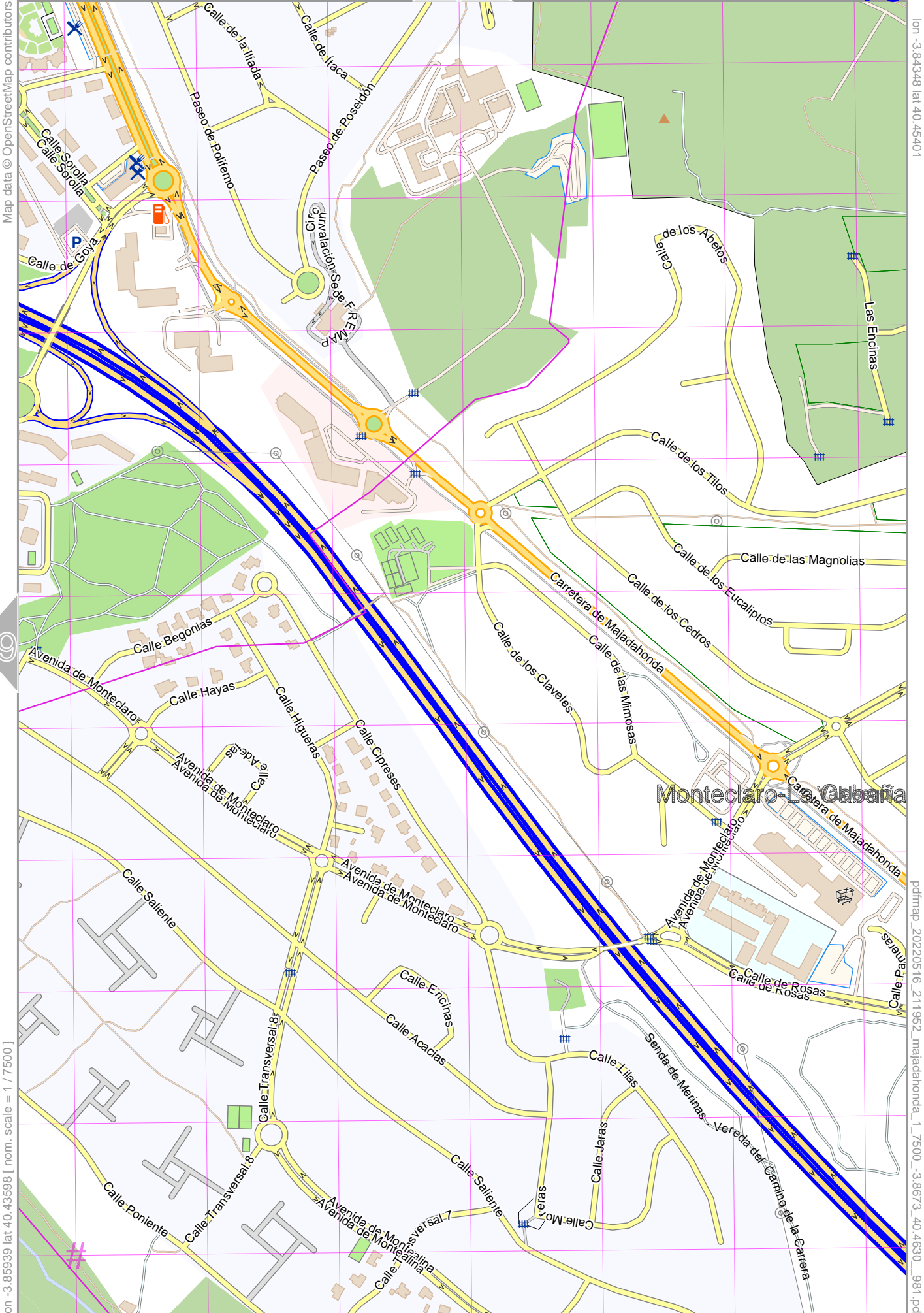


lon -3.87531 lat 40.43598 [nom. scale = 1 / 7500]

lon -3.85939 lat 40.45401

10

pdfmap, 20220516, 2.11952, majadahonda_1_7500, -3.8673, 40.4630, 981, pdf



Map data © OpenStreetMap contributors

lon -3.84348 lat 40.46401

lon -3.85939 lat 40.43598 [nom. scale = 1 / 7500]

pdfmap, 20220516, 2.11952, majadahonda_1_7500, -3.8673, 40.4630, 981, pdf

UTM: 30 T easting 427.20 km northing 4476.60 km
UTM-Grid-width = 200m