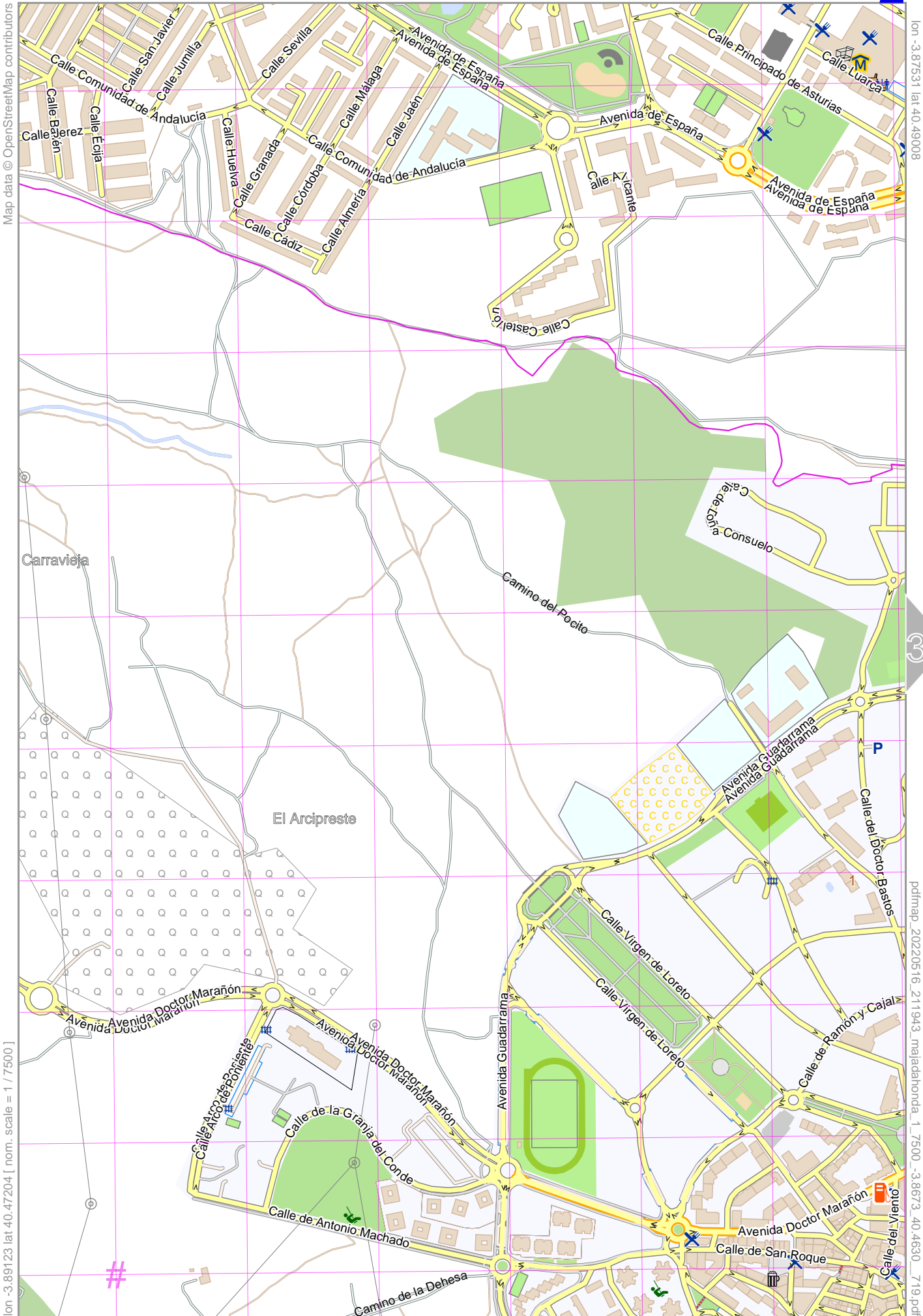


Map data © OpenStreetMap contributors



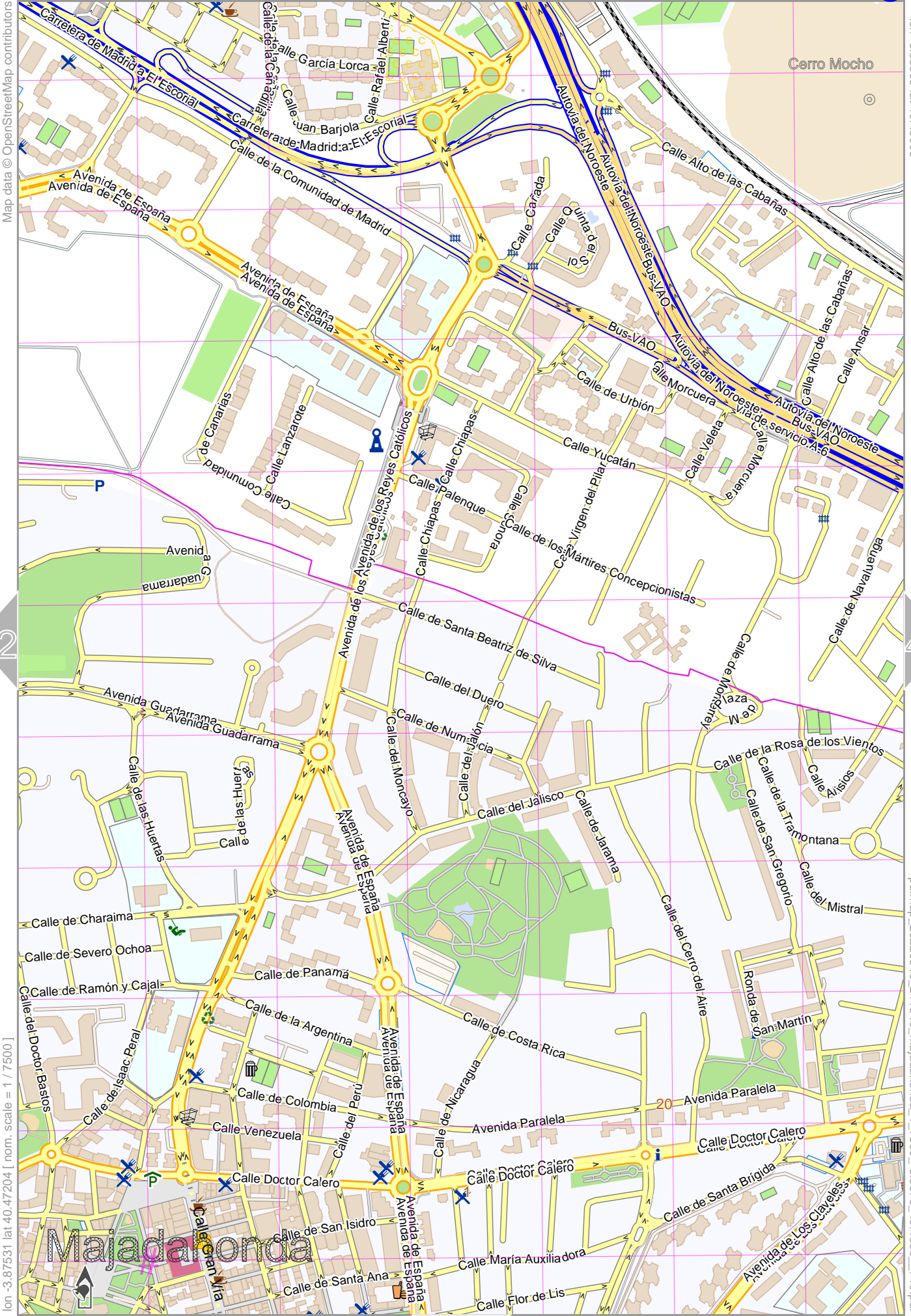
pdfmap_20220516_211943_majadahonda_1_7500_-3.8673_40.4630_719.pdf



lon -3.89123 lat 40.47204 [nom. scale = 1 / 7500]

lon -3.87531 lat 40.49008

pdfmap, 20220516, 211943, majadahonda_1_7500, -3.8673, 40.4630, 719.pdf



Map data © OpenStreetMap contributors

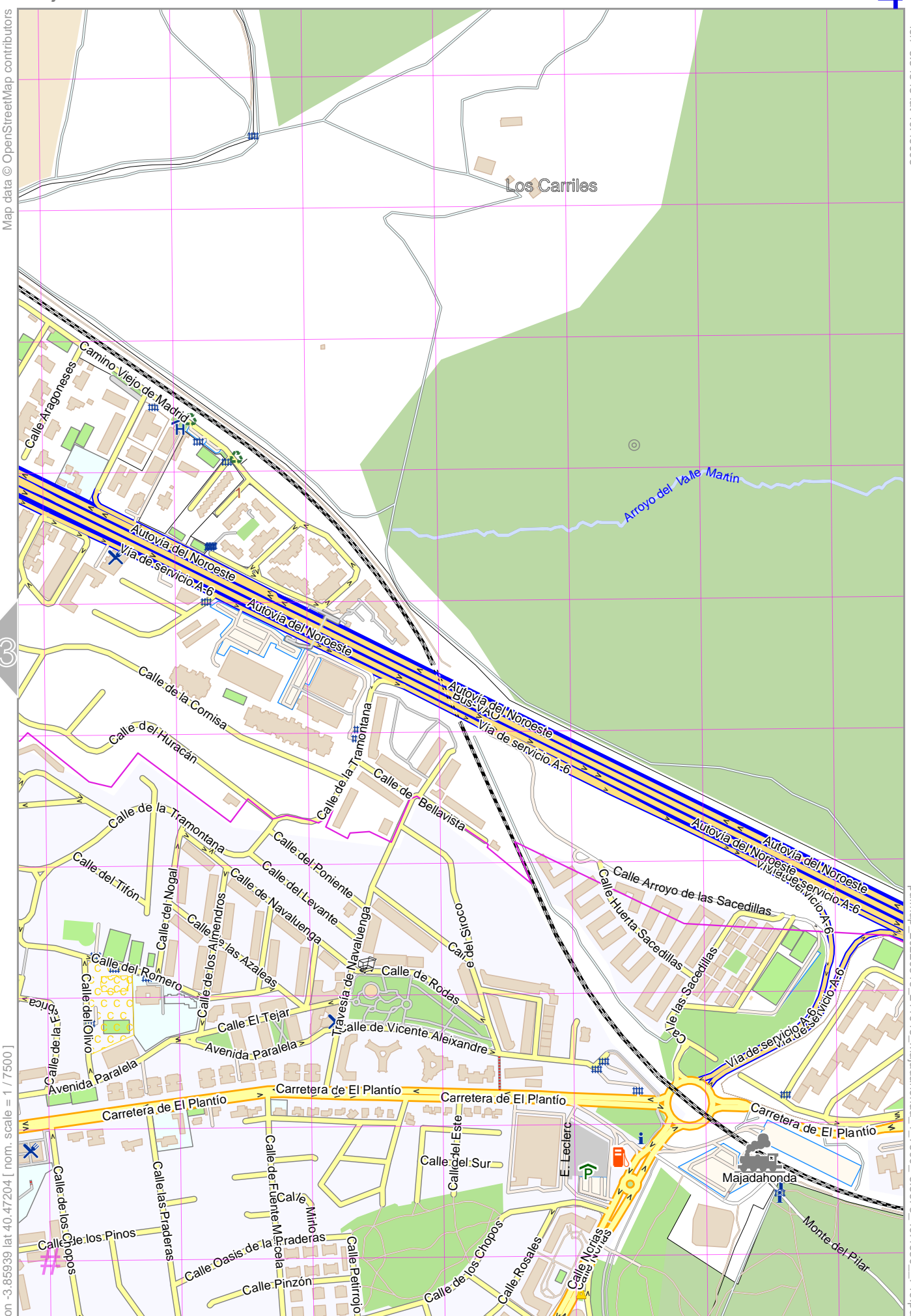
[lon -3.87531 lat 40.47204 [nom. scale = 1 / 75000

pdfmap_20220516_211943_majadahonda_1_7500_-3.8673_40.4630_719.pdf

UTM: 30 T easting 426.00 km northing 4480.60 km
UTM-Grid-width = 200m

Map data © OpenStreetMap contributors

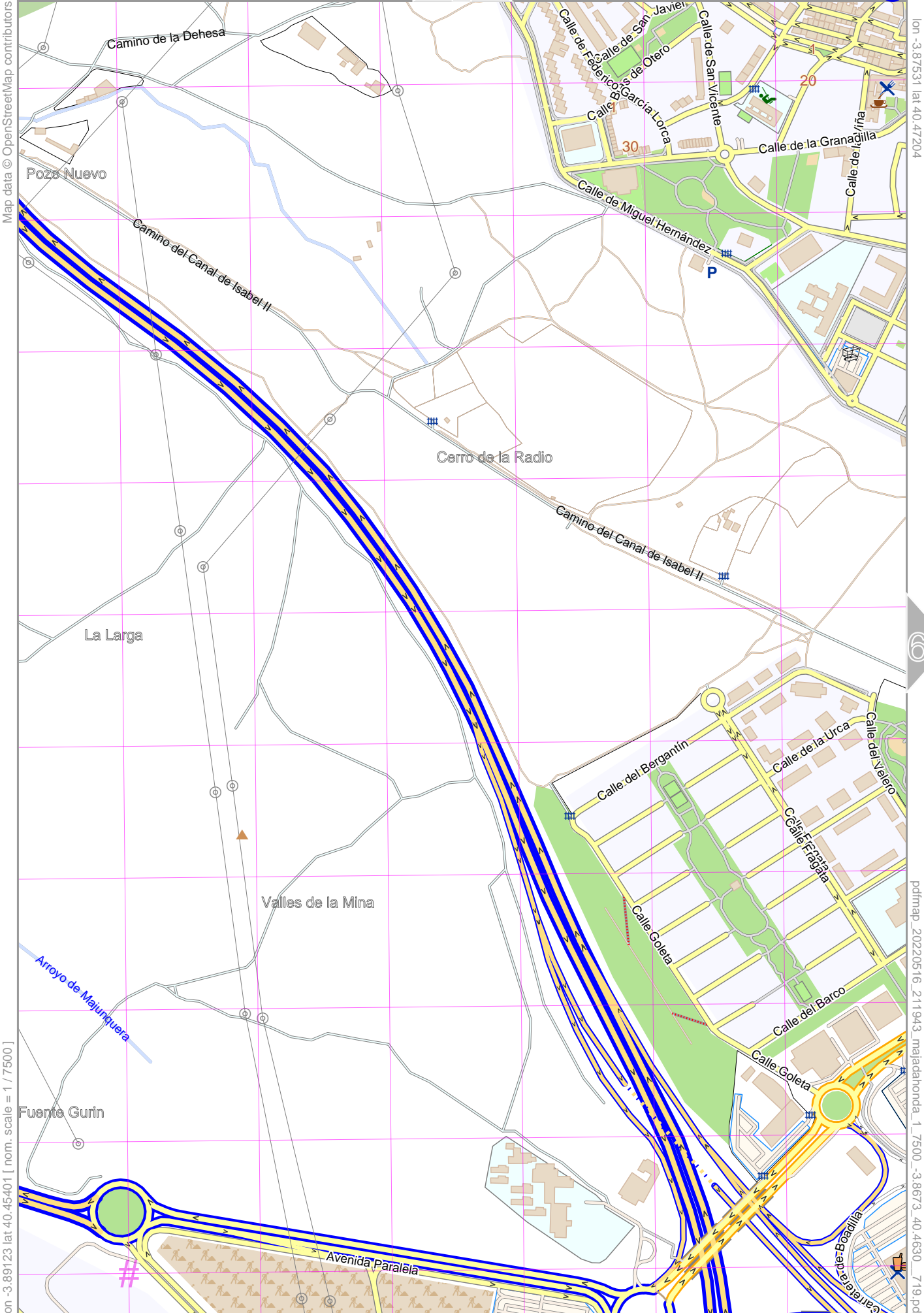
lon -3.84348 lat 40.49008



lon -3.85939 lat 40.47204 [nom. scale = 1 / 75000]

pdfmap, 20220516, 211943, majadahonda_1_7500, -3.8673, 40.4630, 719.pdf

UTM: 30 T easting 427.20 km northing 4480.60 km
UTM-Grid-width = 200m



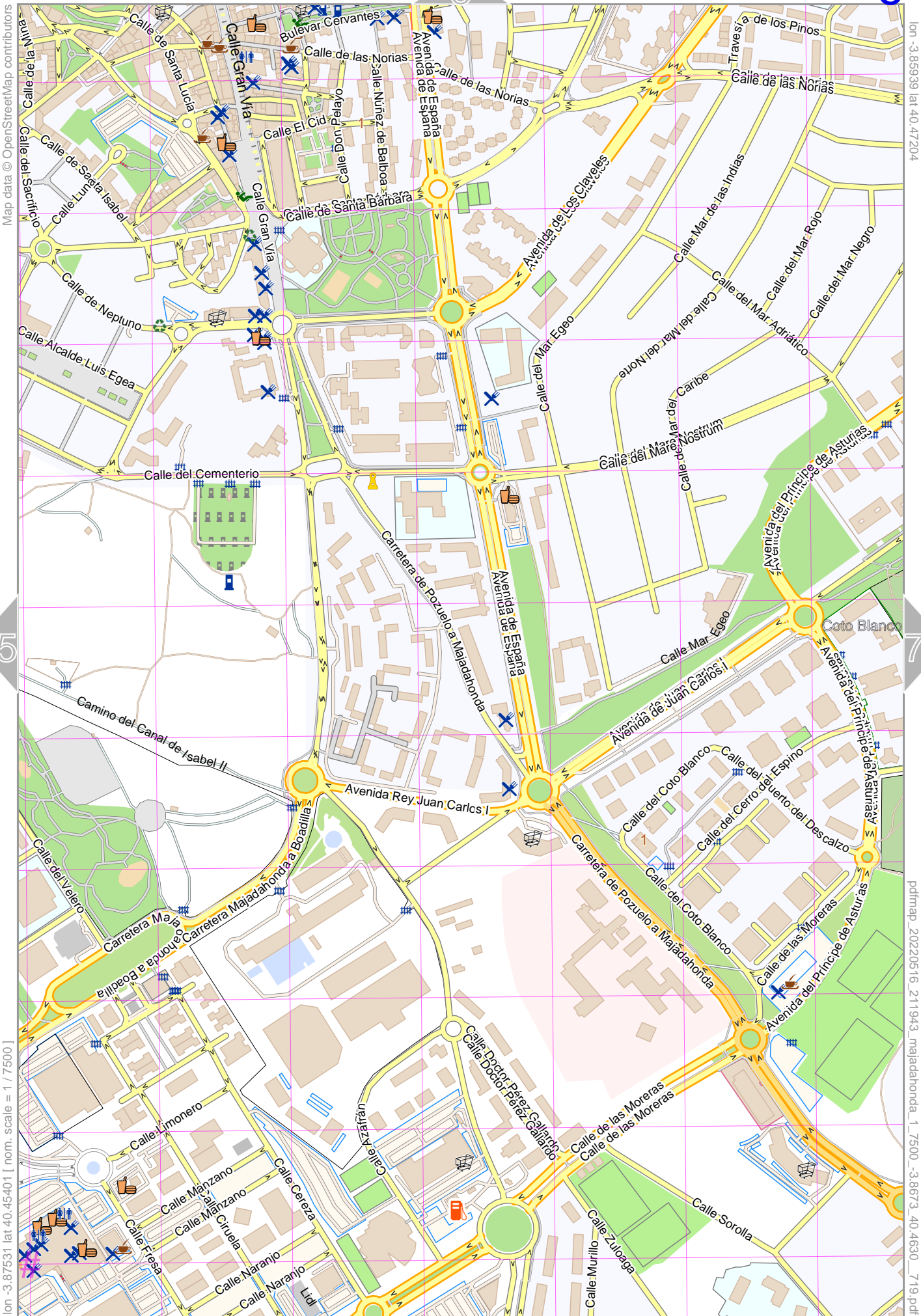
Map data © OpenStreetMap contributors

lon -3.87531 lat 40.47204

[lon -3.89123 lat 40.45401 [nom. scale = 1 / 75000

pdfmap, 20220516, 211943, majadahonda_1_7500, -3.8673, 40.4630, 719.pdf

UTM: 30 T easting 424.60 km northing 4478.60 km
UTM-Grid-width = 200m



Map data © OpenStreetMap contributors

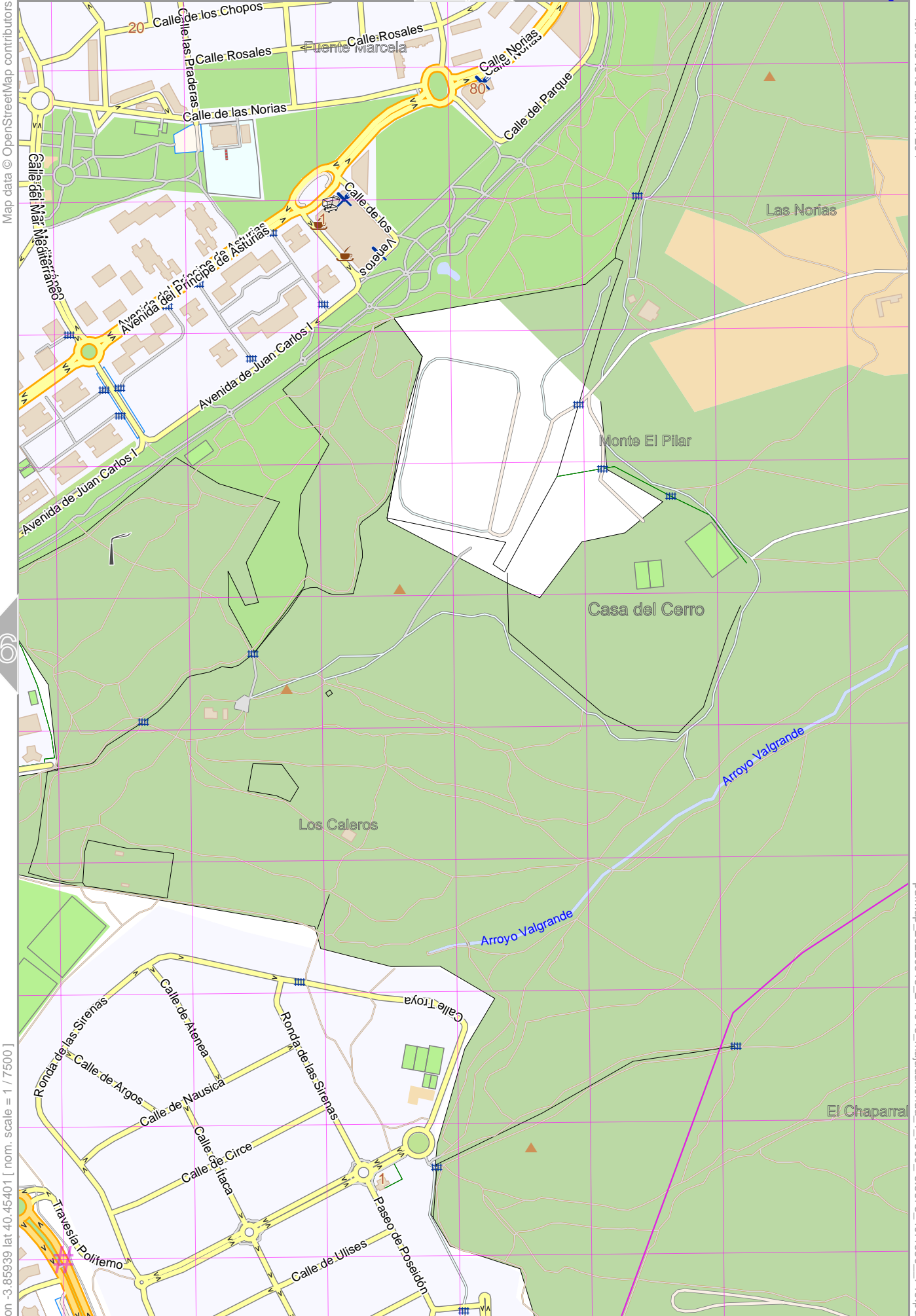
lon -3.85939 lat 40.47204

[lon -3.87531 lat 40.45401 | nom. scale = 1 / 75000

pdfmap, 20220516, 2.11943, majadahonda_1_7500, -3.8673, 40.4630, 719.pdf

UTM: 30 T easting 425.80 km northing 4478.60 km
UTM-Grid-width = 200m

majadahonda_1_7500



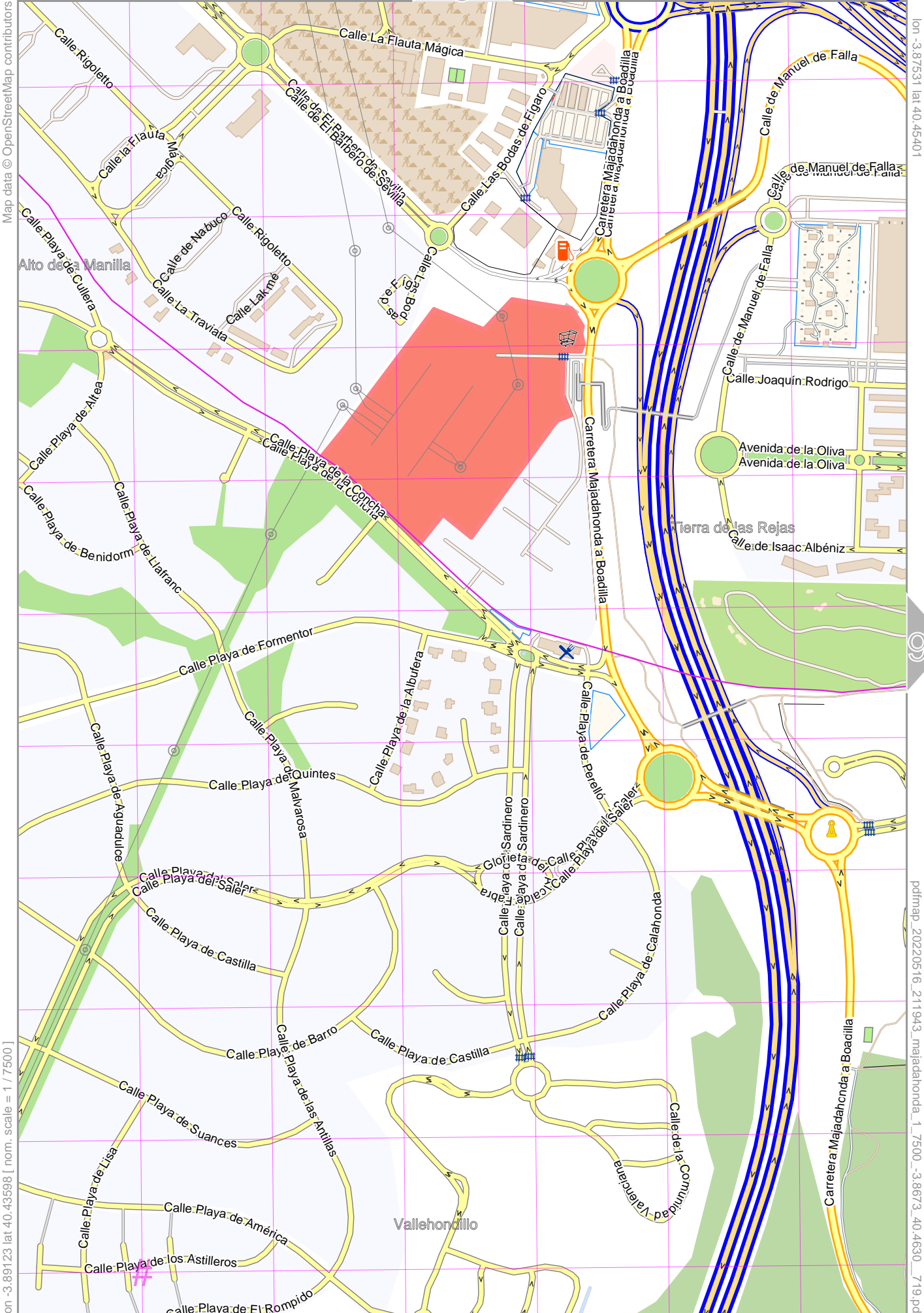
Map data © OpenStreetMap contributors

lon -3.84348 lat 40.47204

[lon -3.85939 lat 40.45401 | nom. scale = 1 / 75000]

pdfmap, 20220516, 211943, majadahonda_1_7500, -3.8673, 40.4630, 719.pdf

UTM: 30 T easting 427.20 km northing 4478.60 km
UTM-Grid-width = 200m



Map data © OpenStreetMap contributors

lon -3.87531 lat 40.45401

[lon -3.89123 lat 40.43598 [nom. scale = 1 / 75000

pdfmap, 20220516, 211943, majadahonda_1_7500, -3.8673, 40.4630, 719.pdf



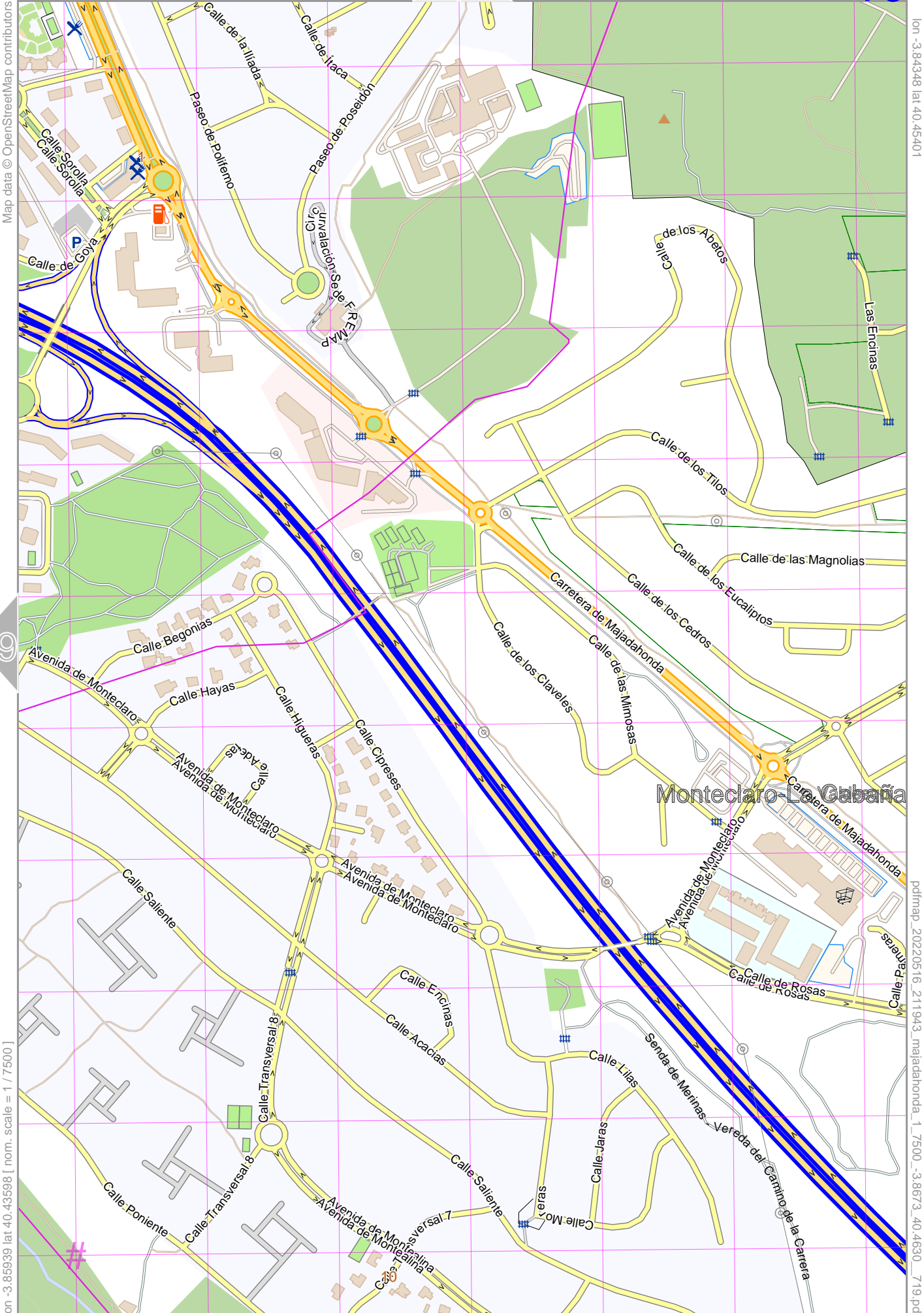
Map data © OpenStreetMap contributors

lon -3.85930 lat 40.45401

[lon -3.87531 lat 40.43598] nom. scale = 1 / 7500

pdfmap, 20220516, 211943, majadahonda_1_7500, -3.8673, 40.4630, 719.pdf

UTM: 30 T easting 425.80 km northing 4476.60 km
UTM-Grid-width = 200m



Map data © OpenStreetMap contributors

lon -3.84348 lat 40.46401

pdfmap, 20220516, 2.11943, majadahonda_1_7500, -3.8673, 40.4630, 719.pdf

lon -3.85939 lat 40.43598 [nom. scale = 1 / 7500]

UTM: 30 T easting 427.20 km northing 4476.60 km
UTM-Grid-width = 200m