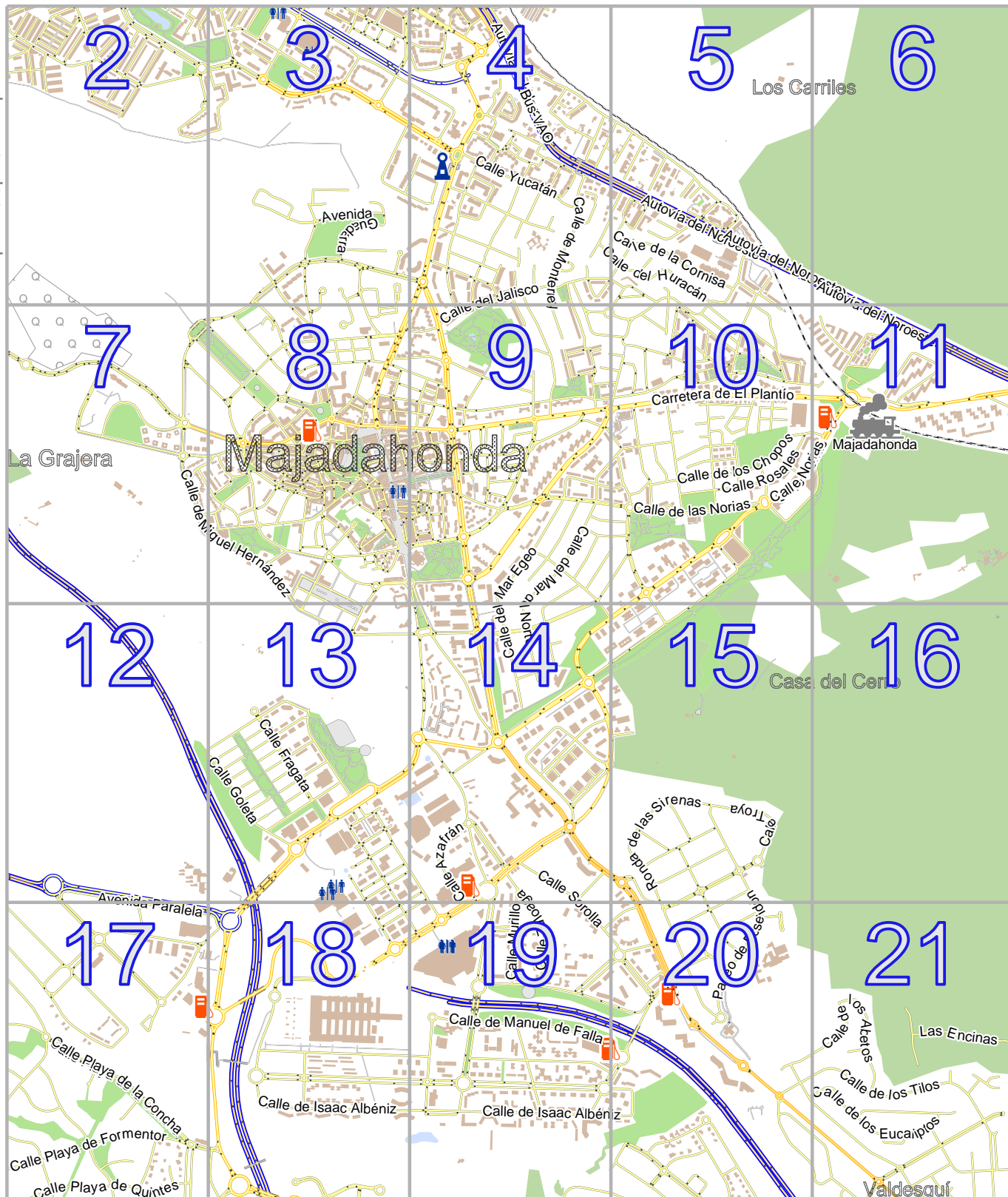
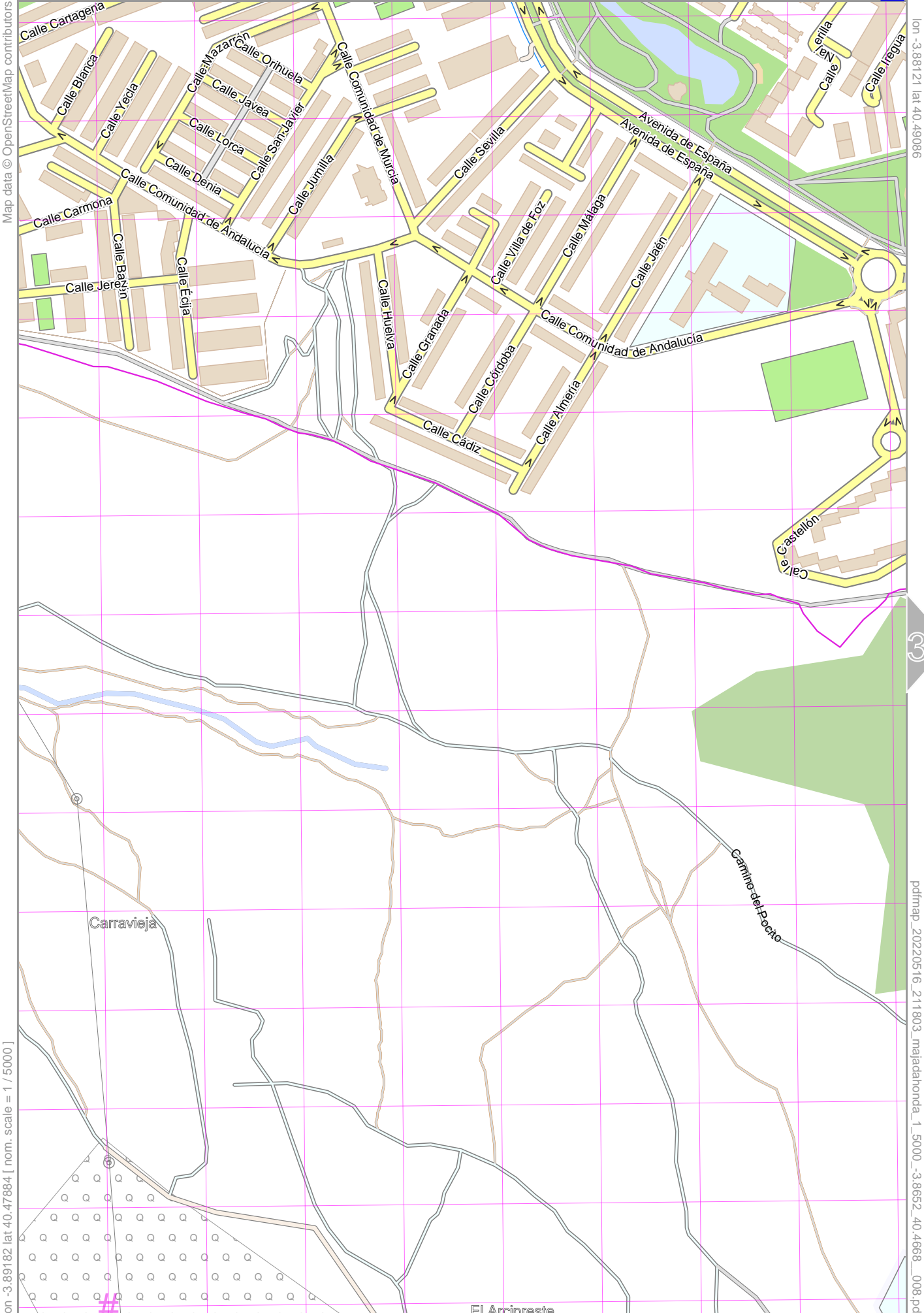


Map data © OpenStreetMap contributors



majadahonda_1_5000



Map data © OpenStreetMap contributors

lon -3.88121 lat 40.49086

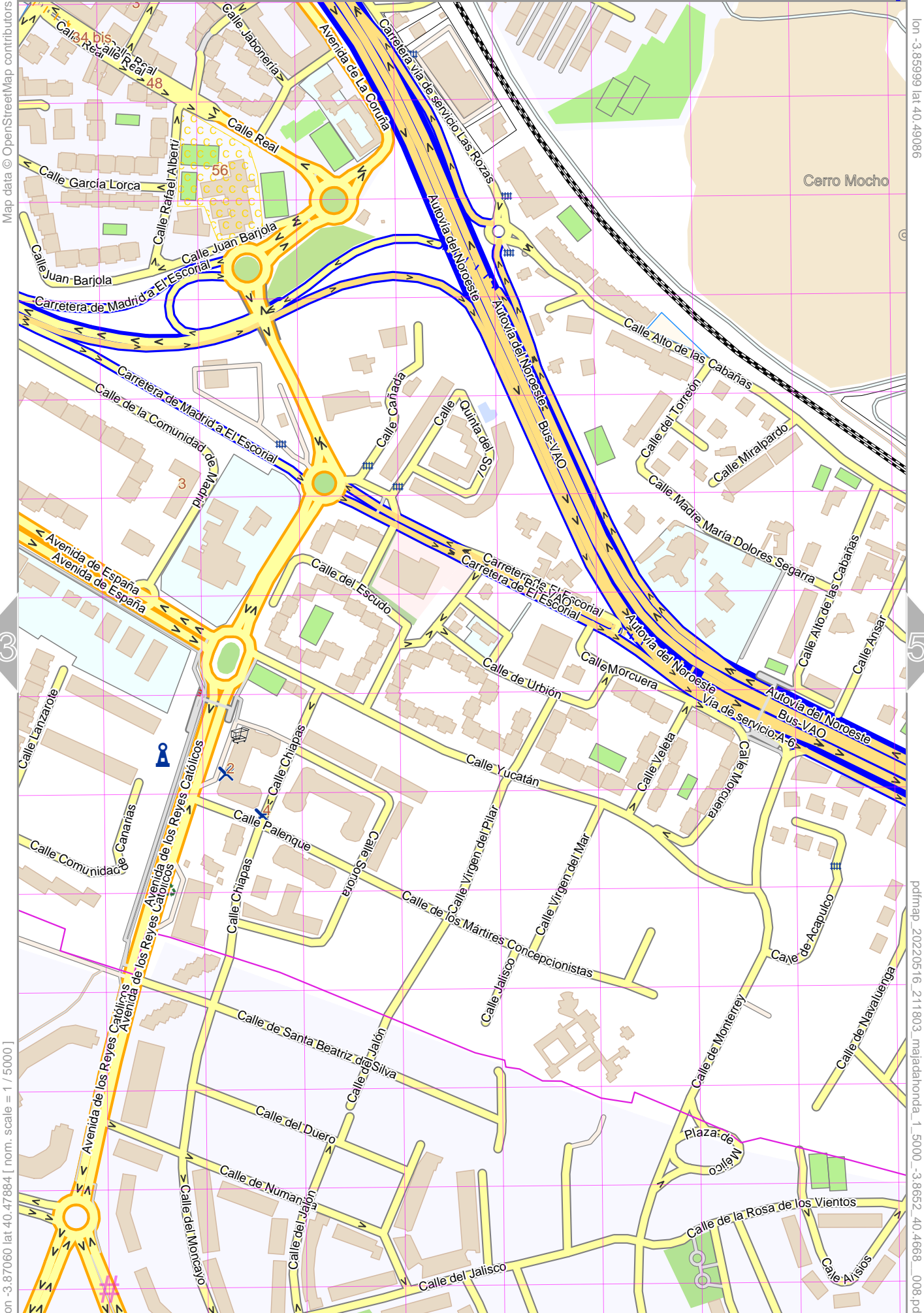
lon -3.89182 lat 40.47884 [nom. scale = 1 / 5000]

pdfmap_20220516_211803_majadahonda_1_5000_-3.8852_40.4668_008.pdf

UTM: 30 T easting 424.50 km northing 4481.30 km
UTM-Grid-width = 100m

El Arcipreste





Map data © OpenStreetMap contributors

lon -3.85999 lat 40.49086

lon -3.87060 lat 40.47884 [nom. scale = 1 / 5000]

pdfmap, 20220516, 2.11803, majadahonda_1_5000, -3.8652, 40.4668, 008.pdf

UTM: 30 T easting 426.30 km northing 4481.30 km
UTM-Grid-width = 100m

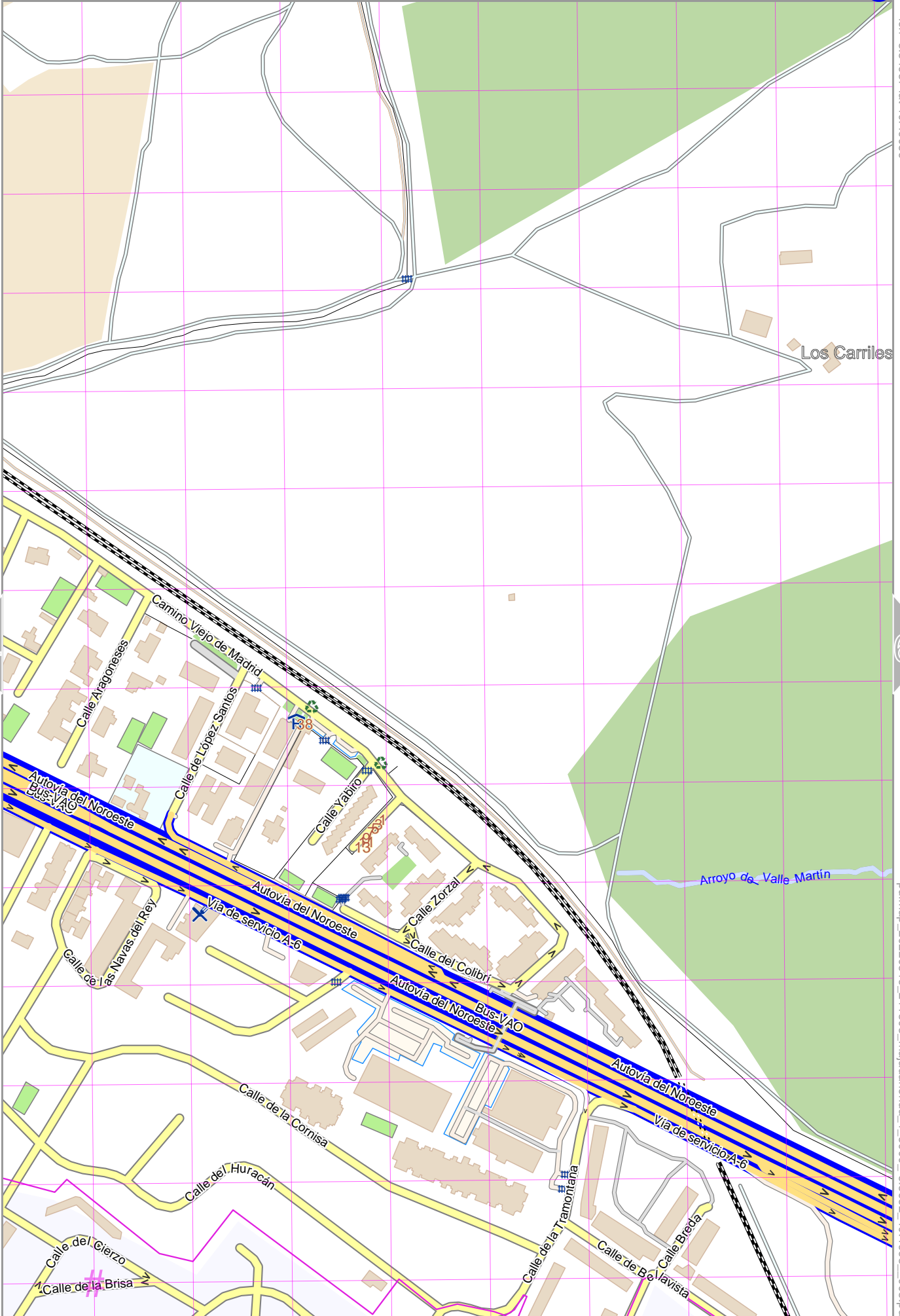
Map data © OpenStreetMap contributors

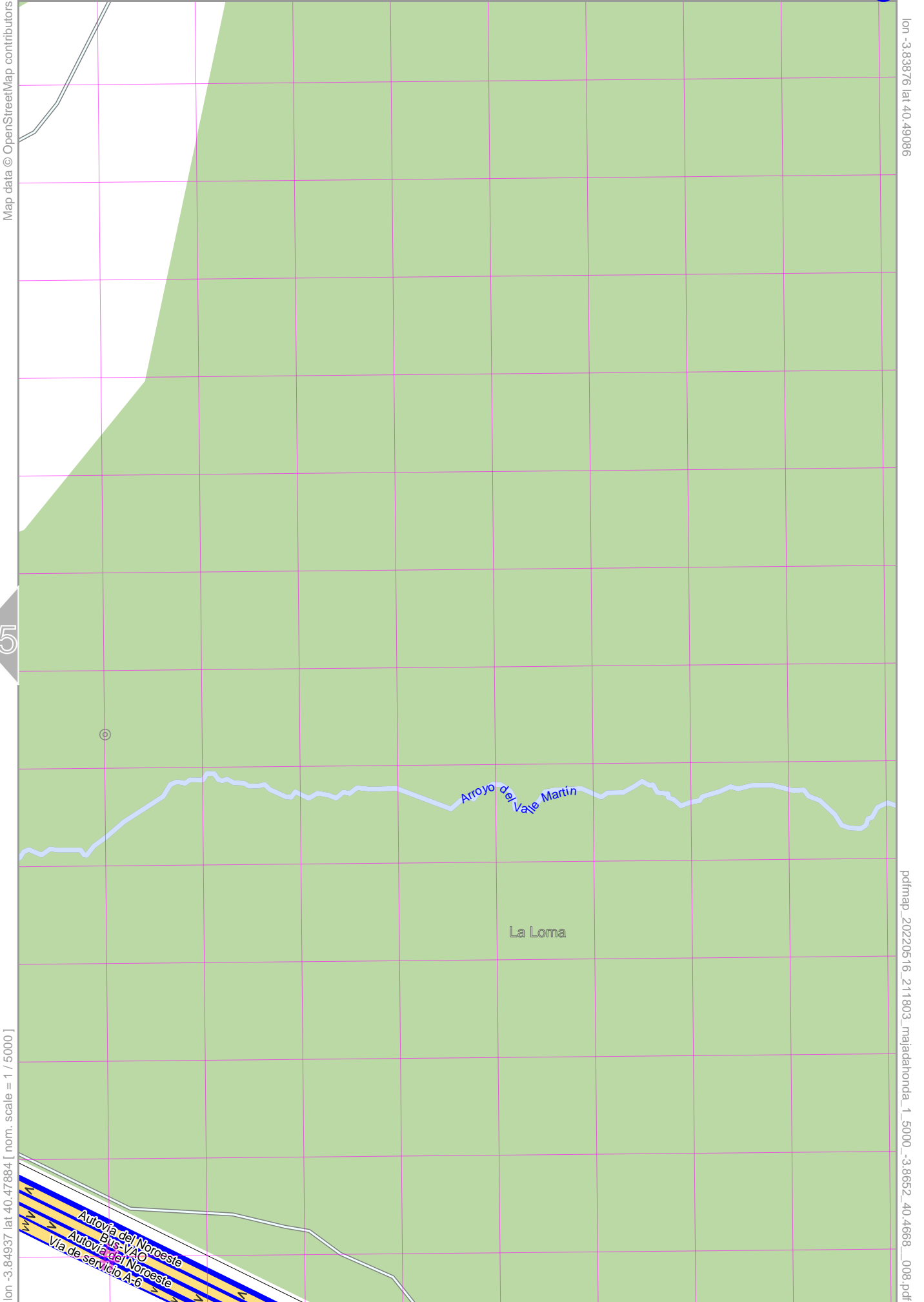
lon -3.84937 lat 40.49086



lon -3.85999 lat 40.47884 [nom. scale = 1 / 5000]

pdfmap, 20220516, 211803, majadahonda_1_5000, -3.8652, 40.4668, 008.pdf





Map data © OpenStreetMap contributors

lon -3.83876 lat 40.49086

5

lon -3.84937 lat 40.47884 [nom. scale = 1 / 5000]

pdfmap_20220516_211803_majadahonda_1_5000_-3.8652_40.4668_008.pdf

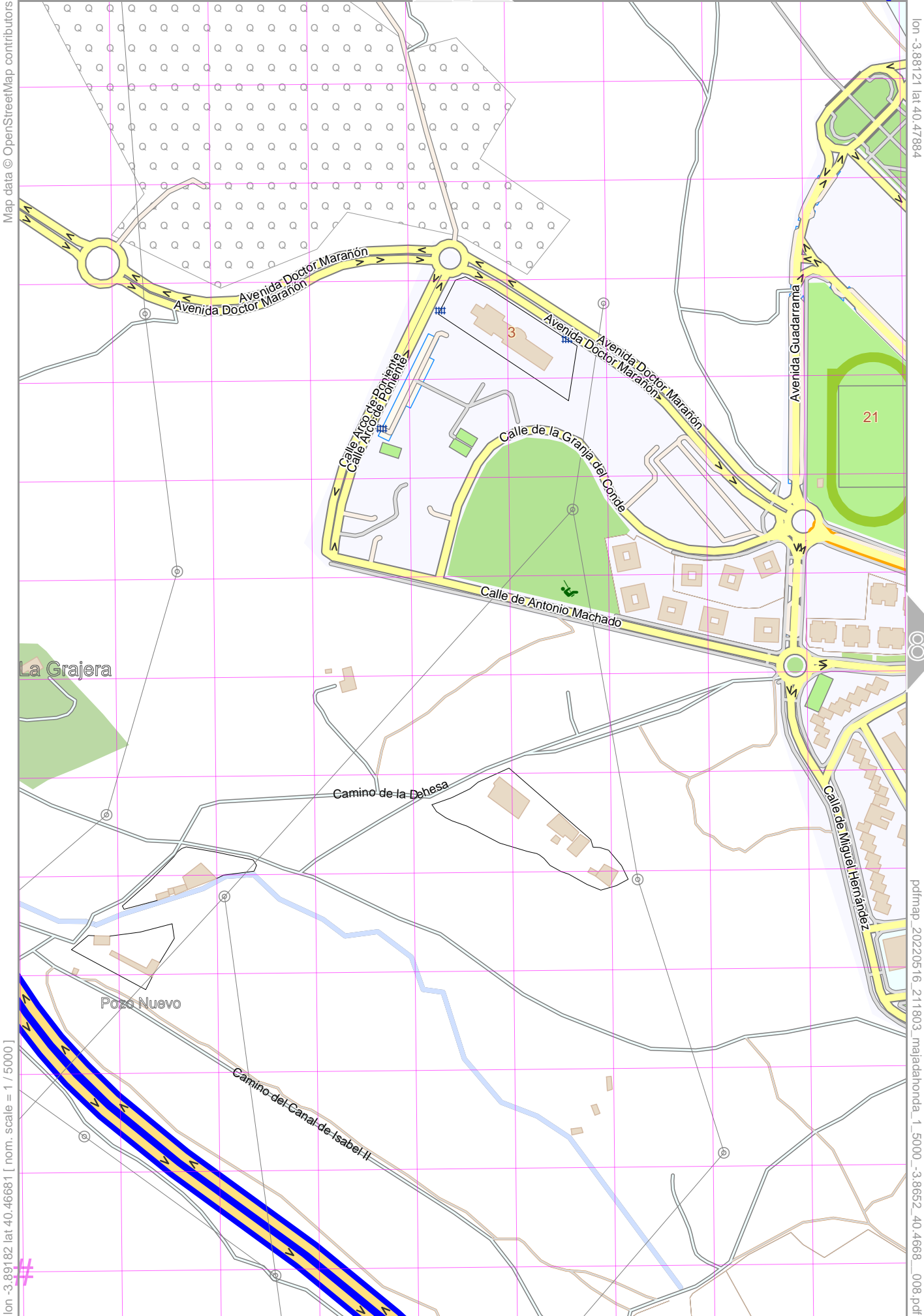
La Loma

Arroyo del Valle Martín

Autovía del Noroeste
 Bus-VIAO
 Autovía del Noroeste
 Vía de servicio A-6

UTM: 30 T easting 428.10 km northing 4481.30 km
 UTM-Grid-width = 100m

11



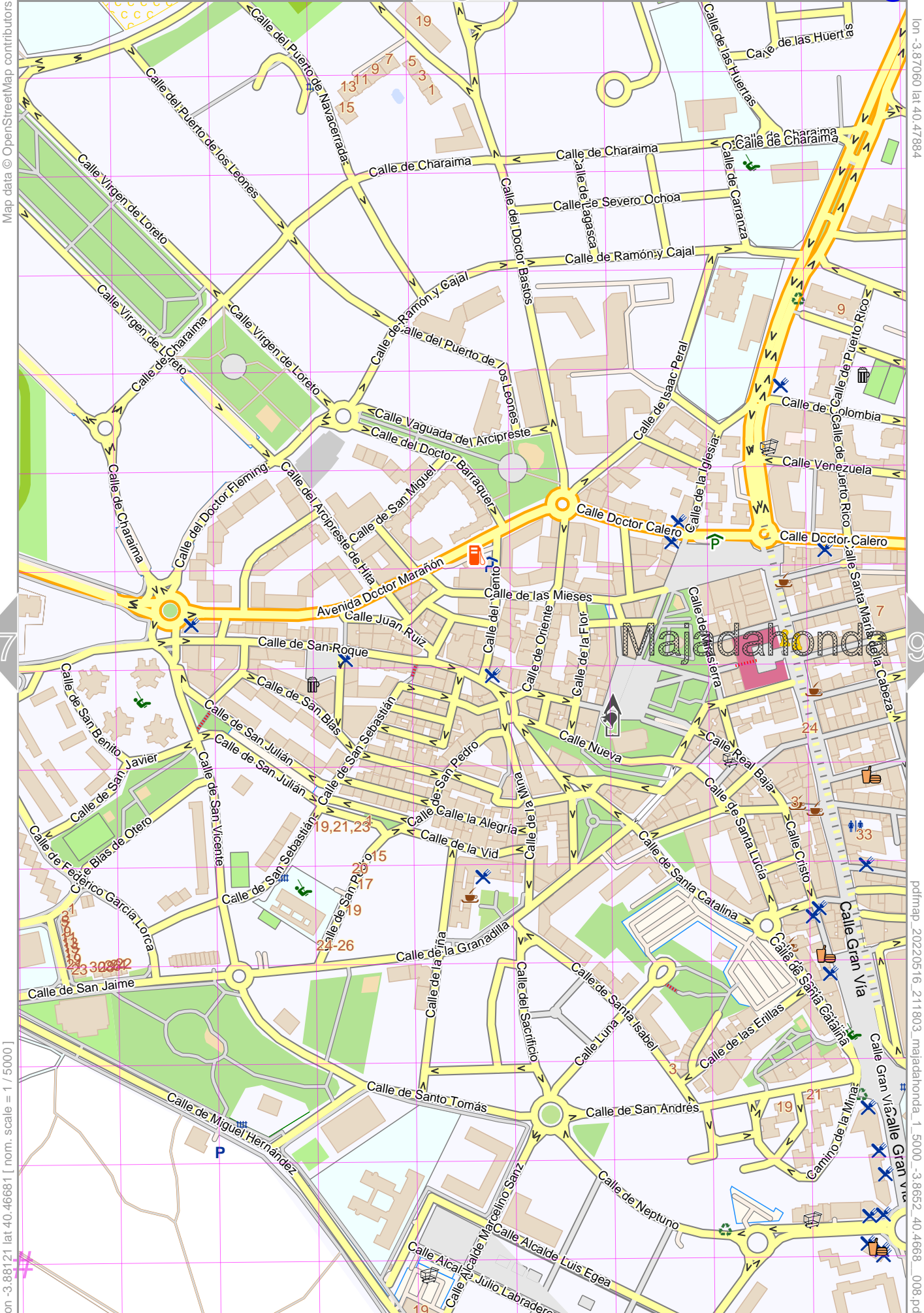
Map data © OpenStreetMap contributors

lon -3.88121 lat 40.47884

lon -3.89182 lat 40.46681 [nom. scale = 1 / 5000]

pdfmap_20220516_211803_majadahonda_1_5000_-3.8852_40.4668_008.pdf

UTM: 30 T easting 424.40 km northing 4480.00 km
UTM-Grid-width = 100m



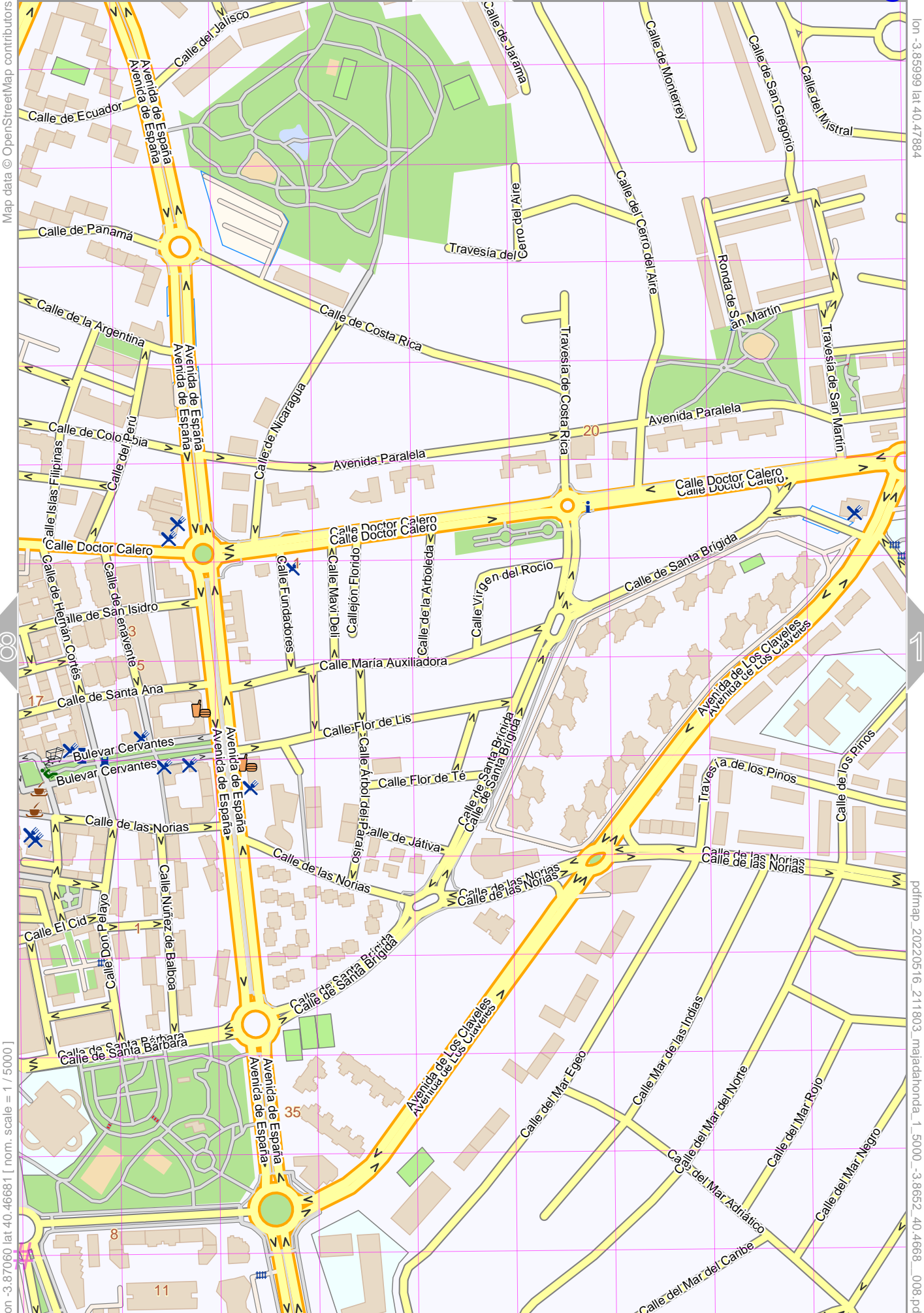
Map data © OpenStreetMap contributors

lon -3.87060 lat 40.47894

lon -3.88121 lat 40.46681 [nom. scale = 1 / 5000]

pdfmap, 20220516, 2.11803, majadahonda_1_5000, -3.8652, 40.4668, 008.pdf

UTM: 30 T easting 425.30 km northing 4480.00 km
UTM-Grid-width = 100m



Map data © OpenStreetMap contributors

lon -3.85999 lat 40.47894

lon -3.87060 lat 40.46681 [nom. scale = 1 / 50000]

pdfmap, 20220516, 2.11.803, majadahonda_1_50000, -3.8652, 40.4668, 008.pdf

UTM: 30 T easting 426.20 km northing 4480.00 km
UTM-Grid-width = 100m



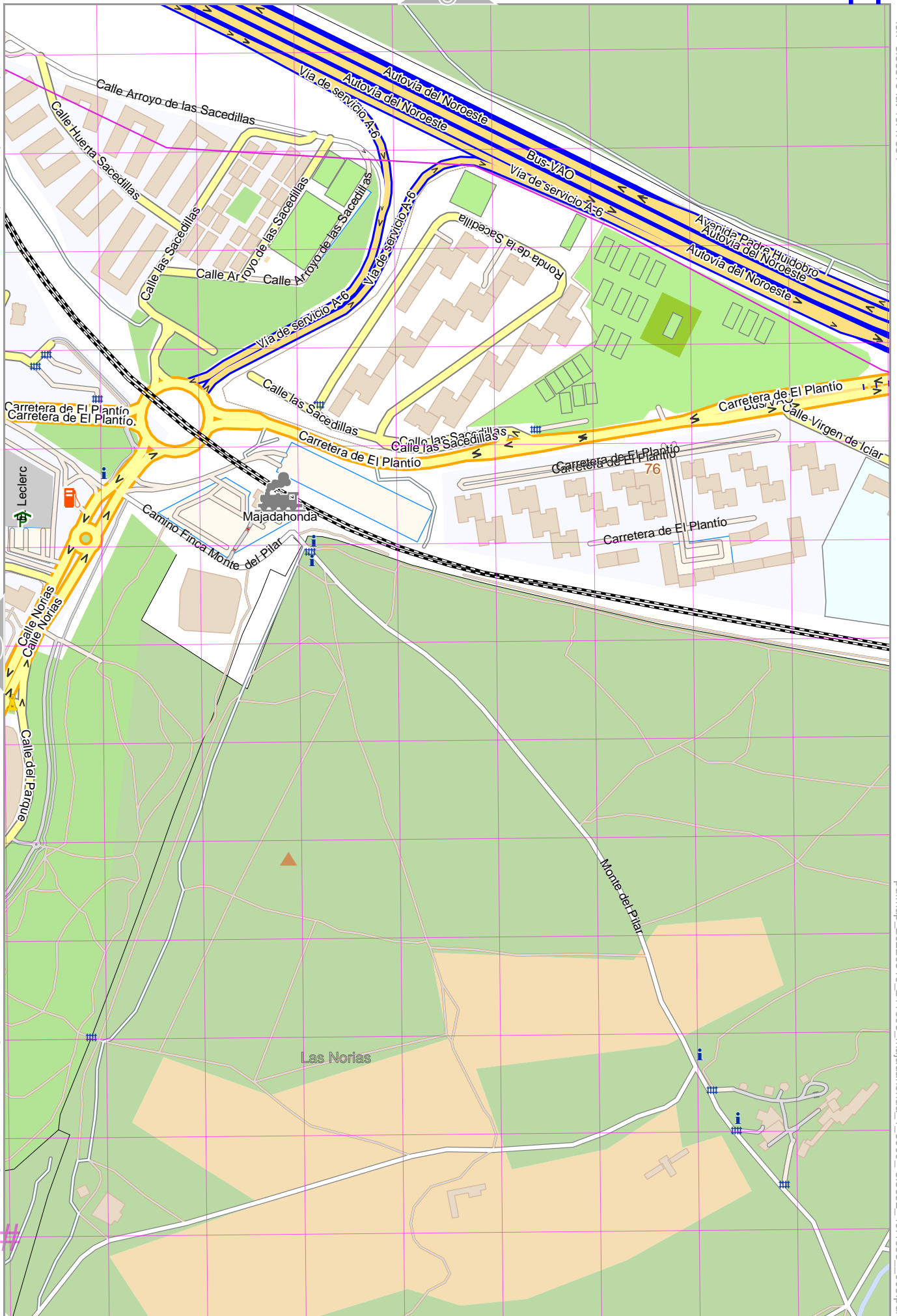
Map data © OpenStreetMap contributors

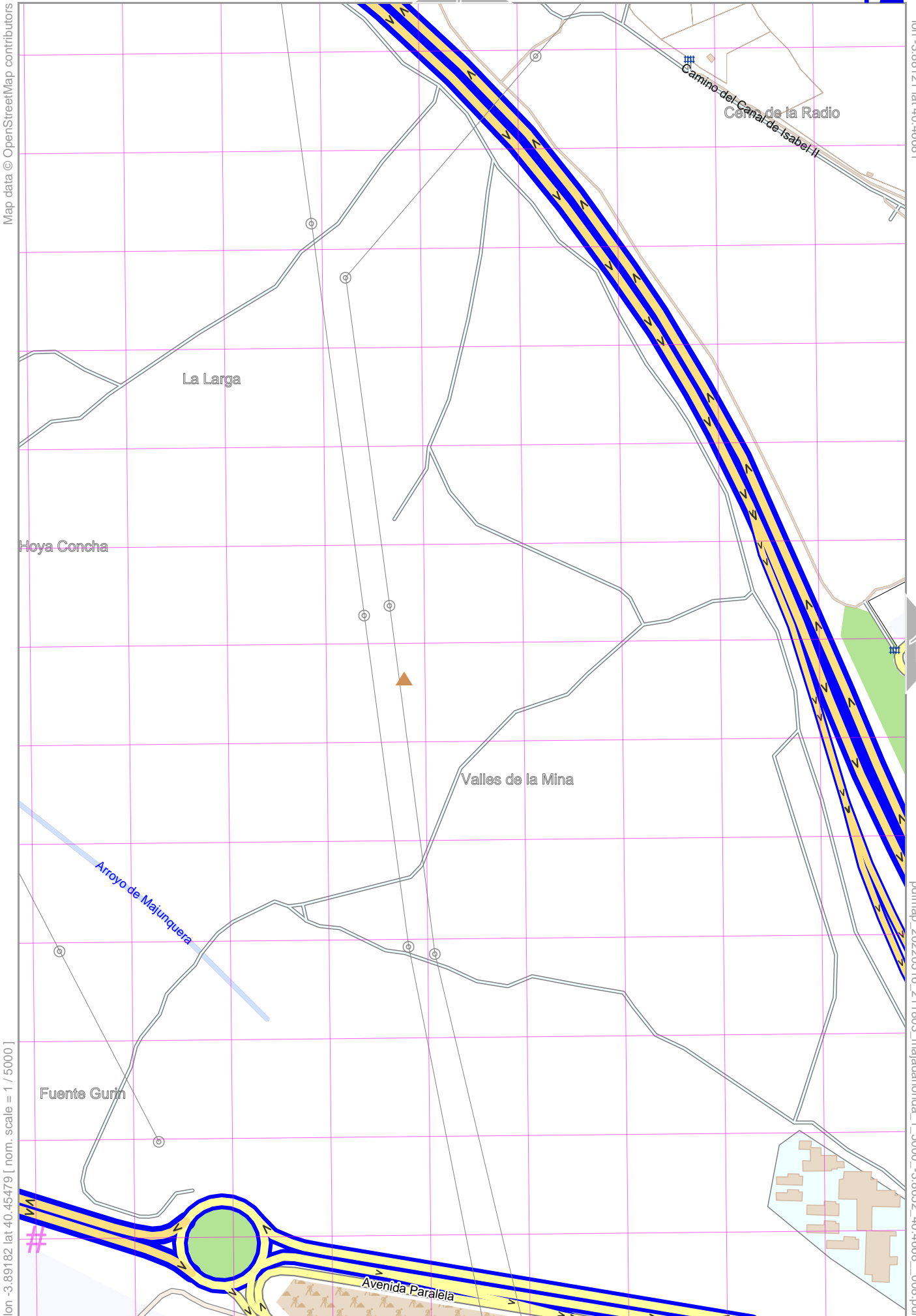
lon -3.84937 lat 40.47894

lon -3.85999 lat 40.46681 [nom. scale = 1 / 5000]

pdfmap, 20220516, 211803, majadahonda_1_5000, -3.8652, 40.4668, 008.pdf

UTM: 30 T easting 427.10 km northing 4480.00 km
UTM-Grid-width = 100m





lon -3.89182 lat 40.45479 [nom. scale = 1 / 5000]

lon -3.88121 lat 40.46681

pdfmap, 20220516, 211803, majadahonda_1_5000, -3.8652, 40.4668, 008.pdf

UTM: 30 T easting 424.40 km northing 4478.70 km
UTM-Grid-width = 100m

Map data © OpenStreetMap contributors

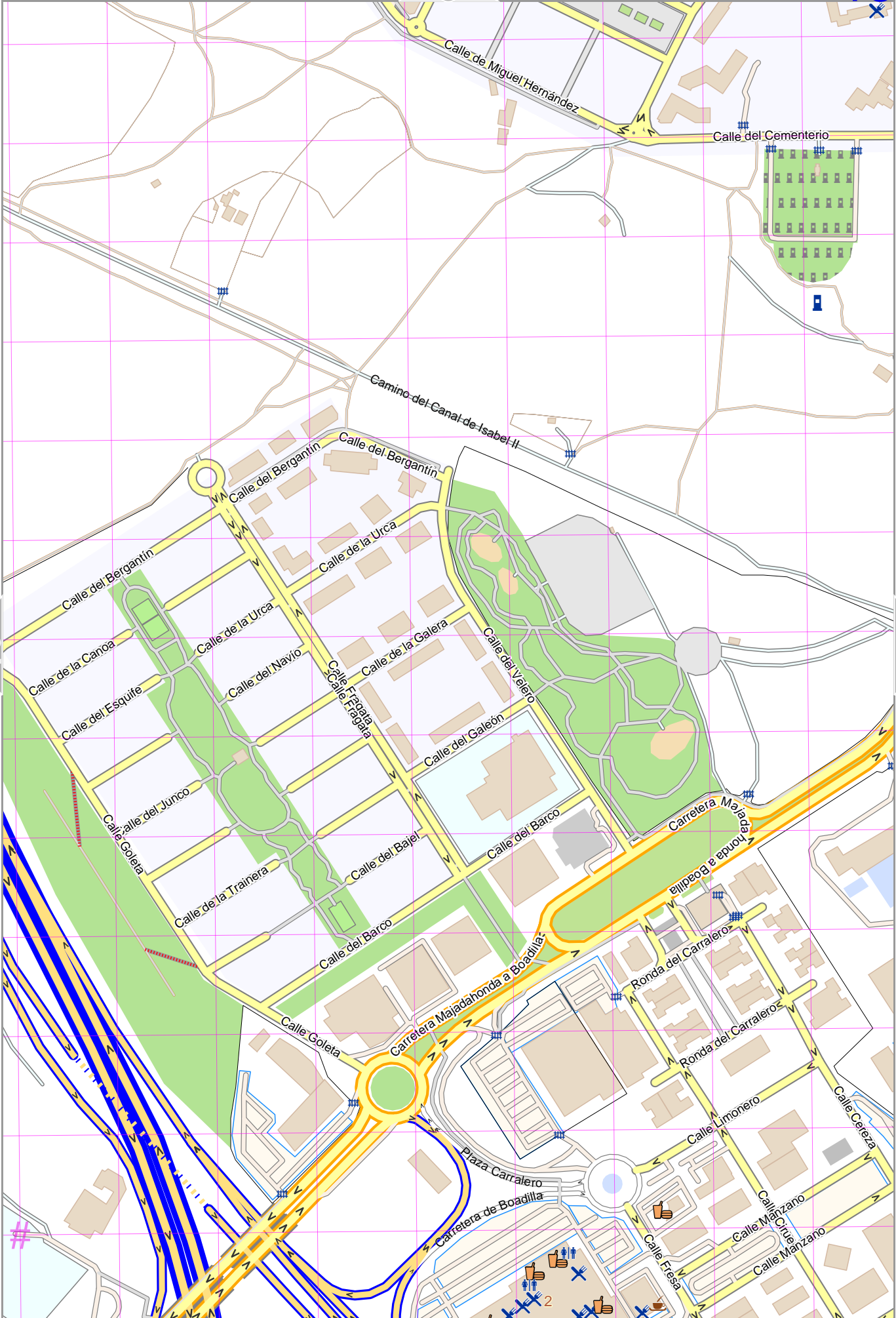
lon -3.87060 lat 40.46681

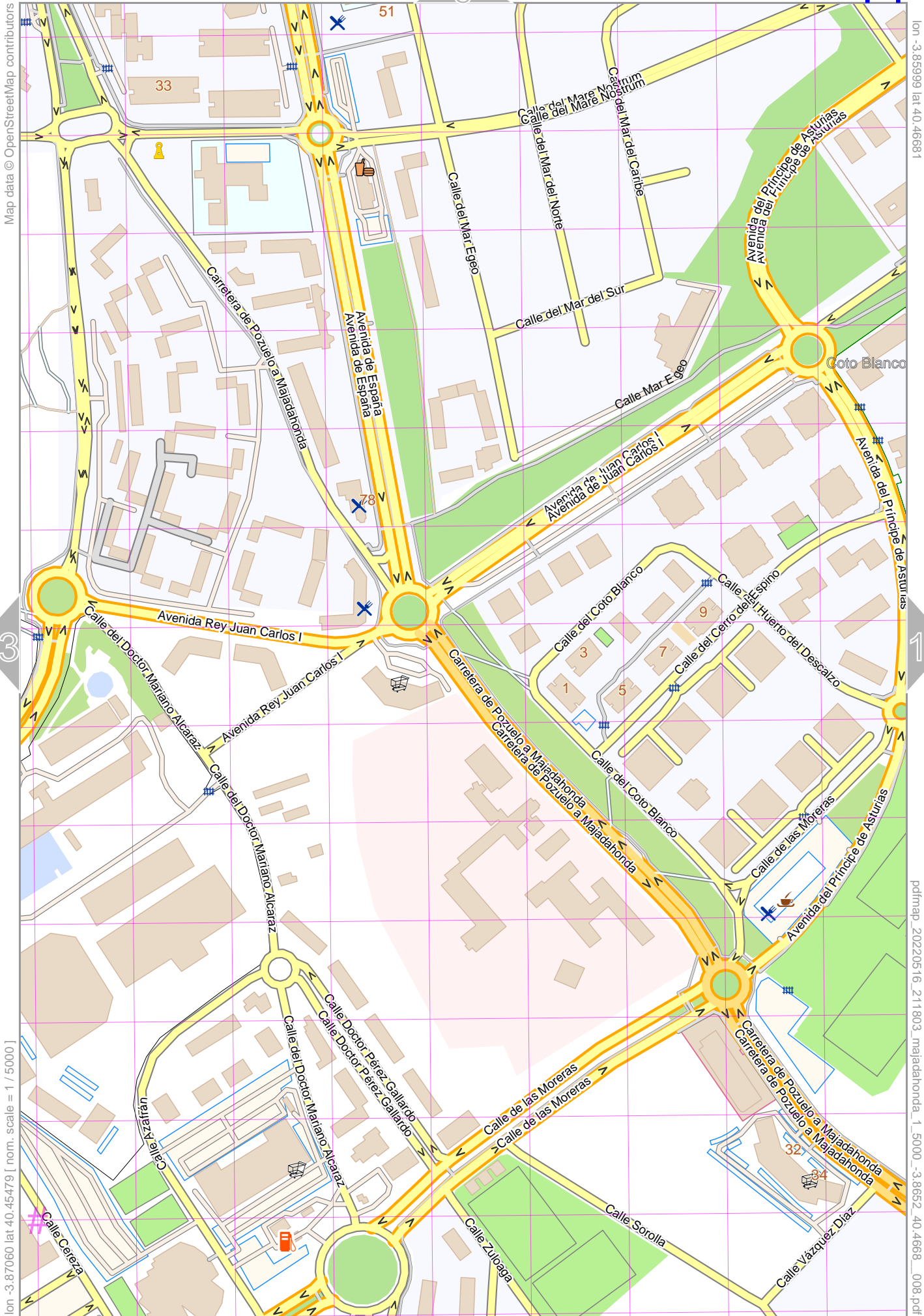
12

14

lon -3.88121 lat 40.45479 [nom. scale = 1 / 5000]

pdfmap_20220516_211803_majadahonda_1_5000_-3.8652_40.4668_008.pdf



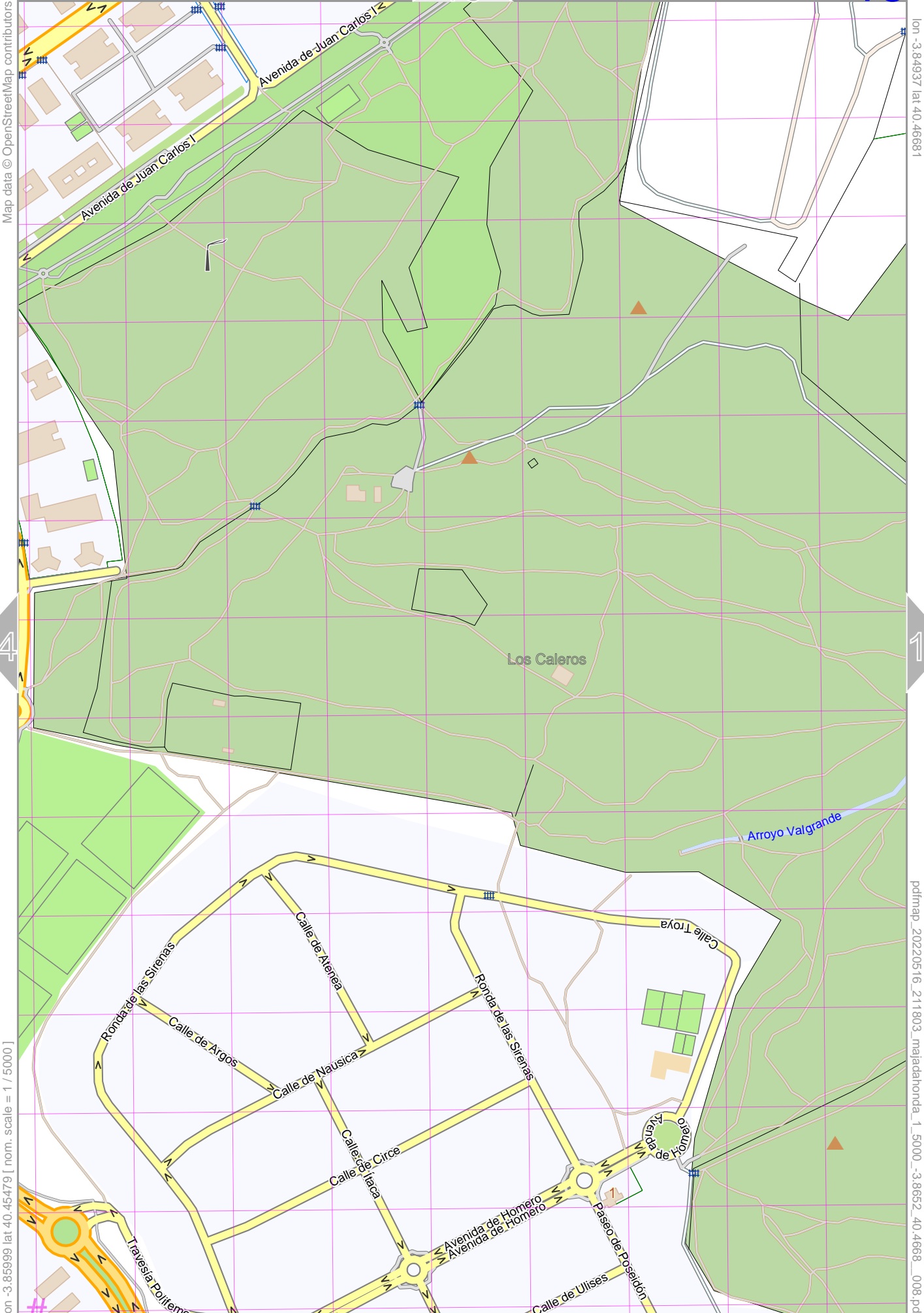


Map data © OpenStreetMap contributors

lon -3.85999 lat 40.46681

lon -3.87060 lat 40.45479 [nom. scale = 1 / 50000]

pdfmap, 20220516, 2.11803, majadahonda_1_5000, -3.8652, 40.4668, 008.pdf



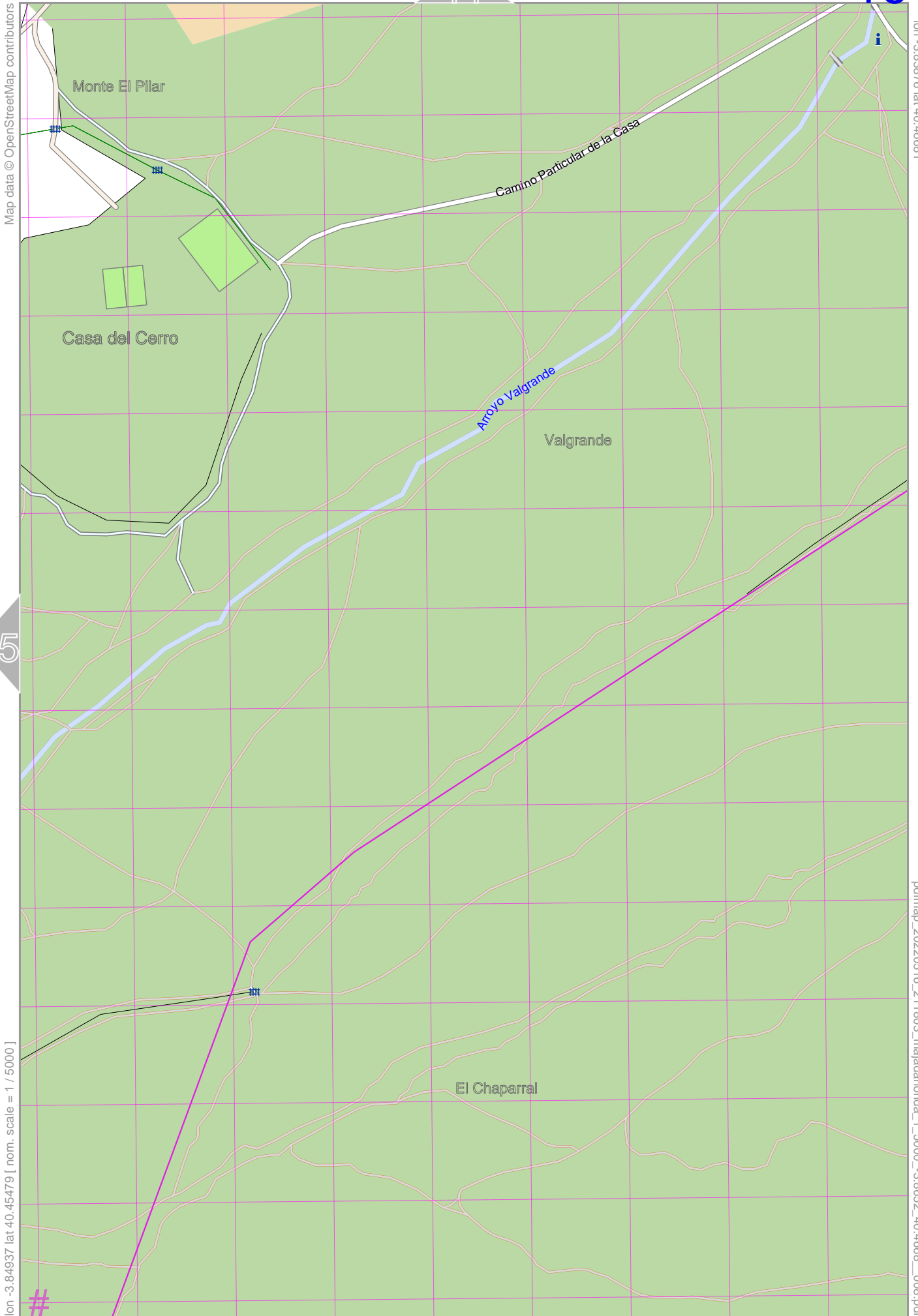
Map data © OpenStreetMap contributors

lon -3.84937 lat 40.46681

lon -3.85999 lat 40.45479 [nom. scale = 1 / 50000]

pdfmap, 20220516, 211803, majadahonda_1_5000, -3.8652, 40.4668, 008.pdf

UTM: 30 T easting 427.10 km northing 4478.60 km
UTM-Grid-width = 100m



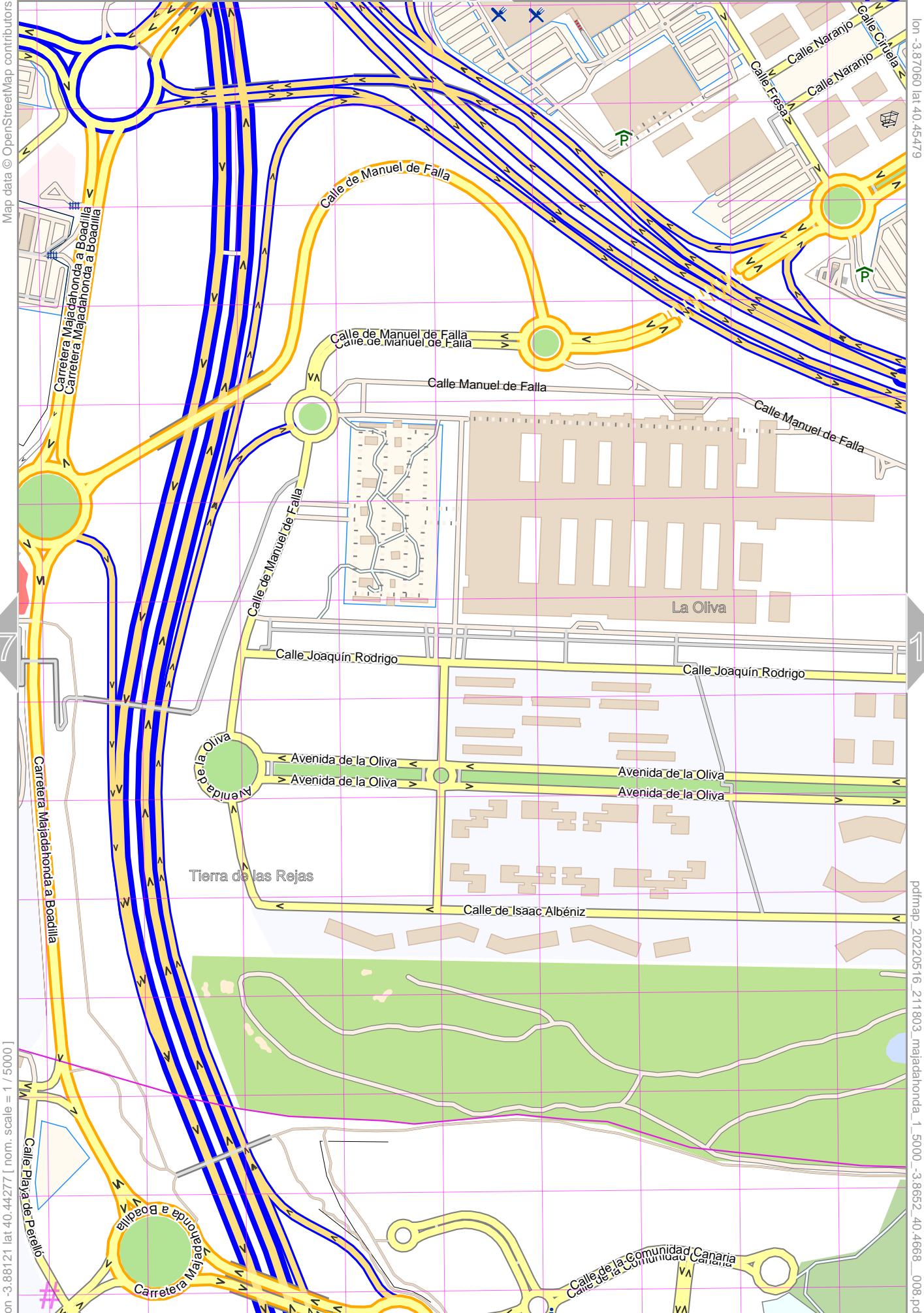
Map data © OpenStreetMap contributors

lon -3.83876 lat 40.46681

lon -3.84937 lat 40.45479 [norm. scale = 1 / 5000]

pdfmap_20220516_211803_majadahonda_1_5000_-3.8652_40.4668_008.pdf

UTM: 30 T easting 428.00 km northing 4478.60 km
UTM-Grid-width = 100m

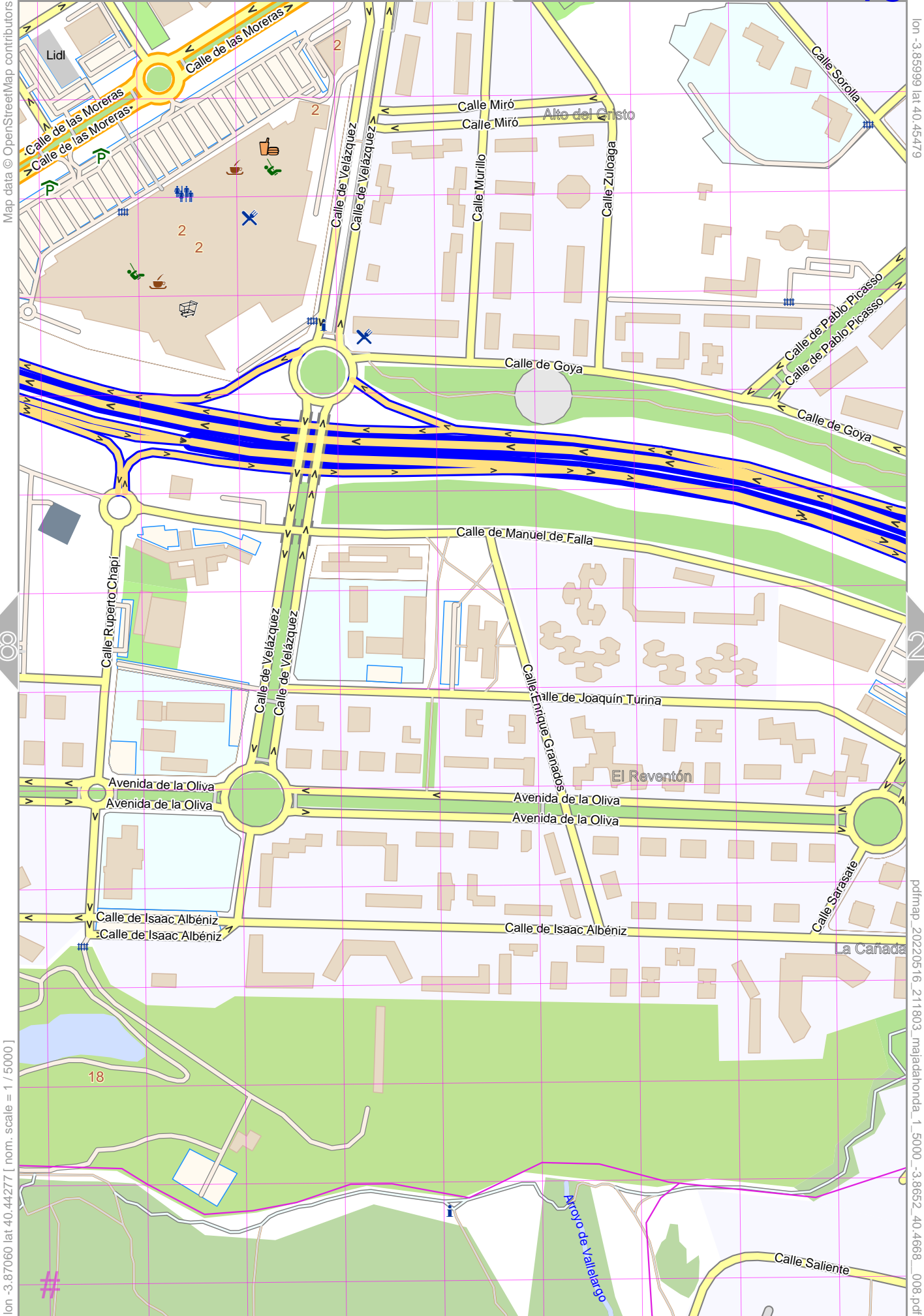


Map data © OpenStreetMap contributors

lon -3.87060 lat 40.46479

[lon -3.88121 lat 40.44277] nom. scale = 1 / 5000

pdfmap_20220516_211803_majadahonda_1_5000_-3.8652_40.4668_008.pdf



Map data © OpenStreetMap contributors

lon -3.85999 lat 40.45479

lon -3.87060 lat 40.44277 [nom. scale = 1 / 5000]

pdfmap, 20220516, 2.11803, majadahonda_1_5000, -3.8652, 40.4668, 008.pdf

UTM: 30 T easting 426.20 km northing 4477.30 km
UTM-Grid-width = 100m

