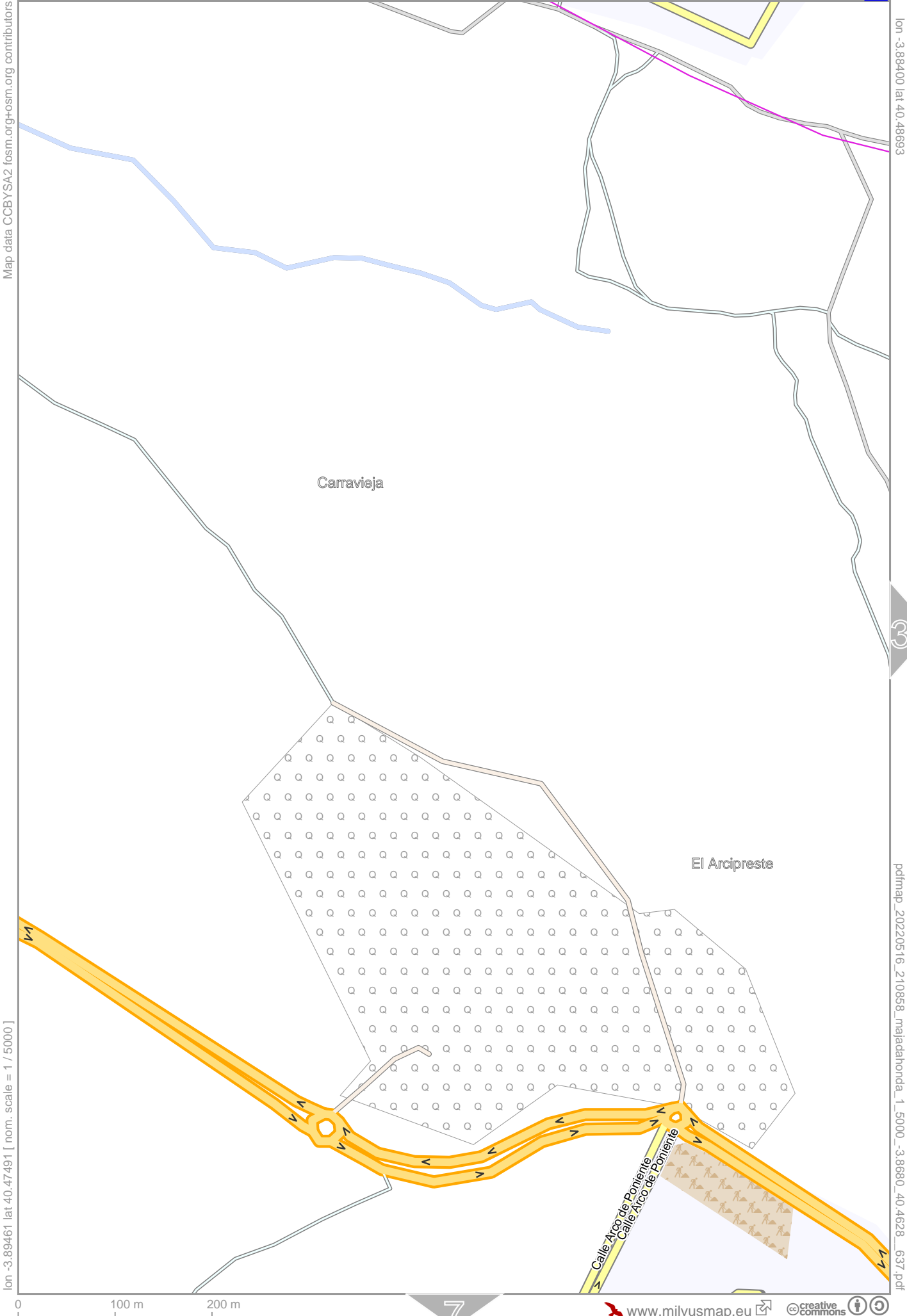


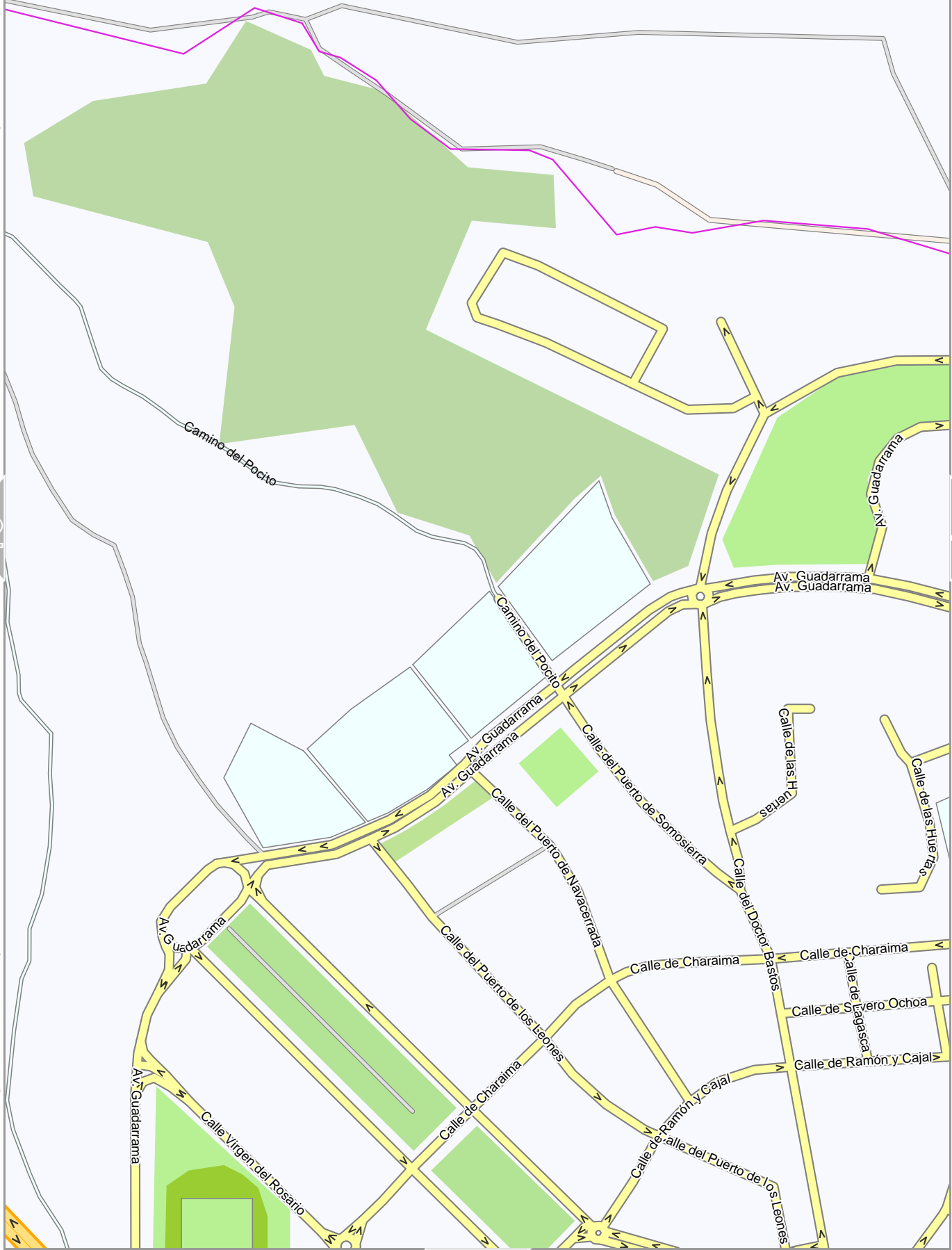
Map data CC BY SA 2.0 f osm.org + osm.org contributors

pdfmap_20220516_210858_majadahonda_1_5000_-3.8680_40.4628_637.pdf



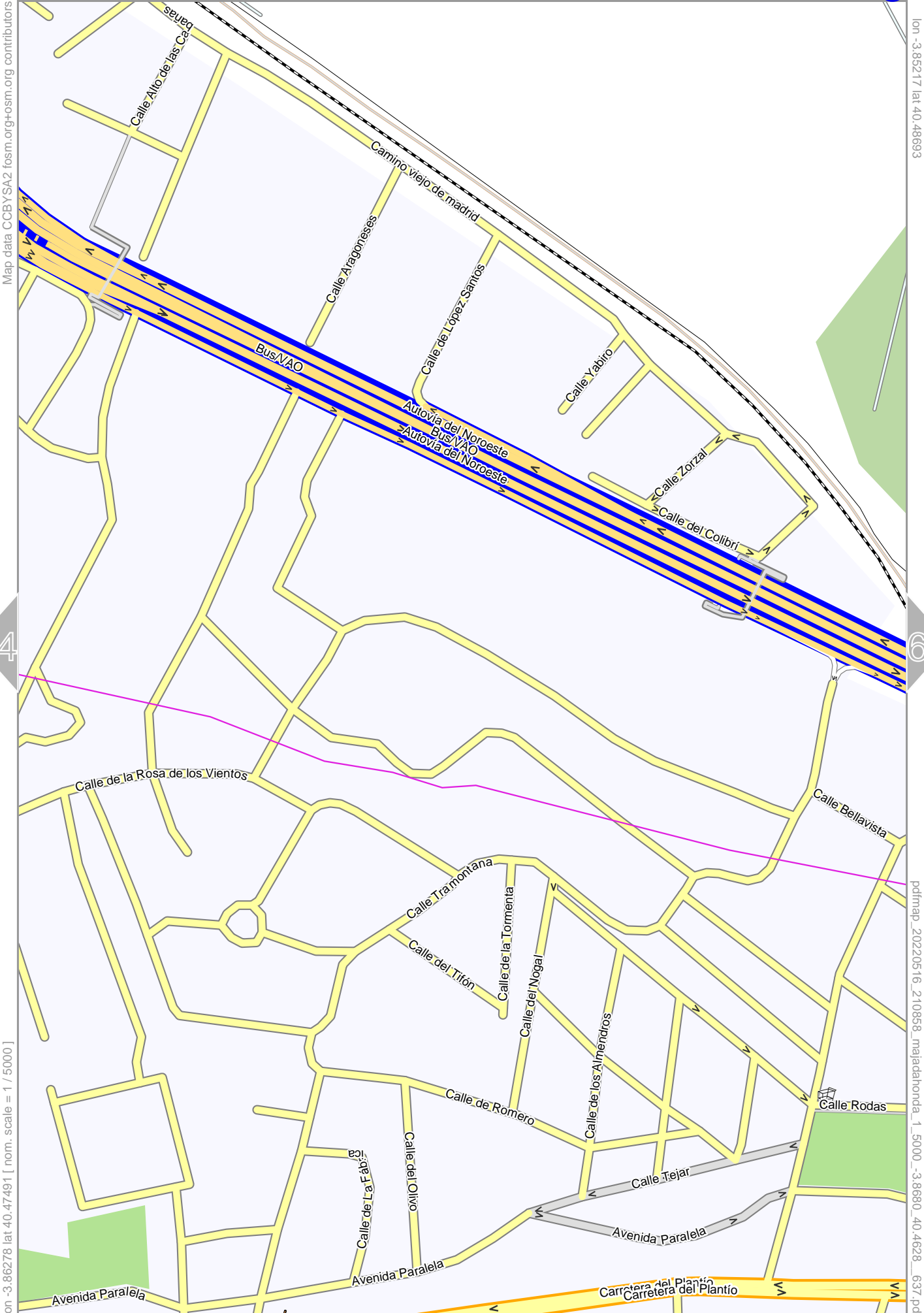
2

4



0 100 m 200 m

8



Map data CCBYSA2 fofsm.org+osm.org contributors

lon -3.85217 lat 40.46693

lon -3.86278 lat 40.47491 [nom. scale = 1 / 5000]

pdfmap, 20220516, 2.10858, majadahonda_1_5000, -3.8680, 40.4628, 637.pdf

0 100 m 200 m

10

Map data © CCBYSA2 fosm.org+osm.org contributors

lon -3.84155 lat 40.48693

La Loma

5

Autovía del Noroeste
BusVAO
Autovía del Noroeste

pdfmap, 20220516, 2.10858, majadahonda_1_5000, -3.8680, 40.4628, 637.pdf

lon -3.85217 lat 40.47491 [nom. scale = 1 / 50000]

Calle Rodas

Calle Vicente Aleixandre

Carretera del Plantío
Carretera del Plantío

Ronda de la Sacedilla

0 100 m 200 m

11



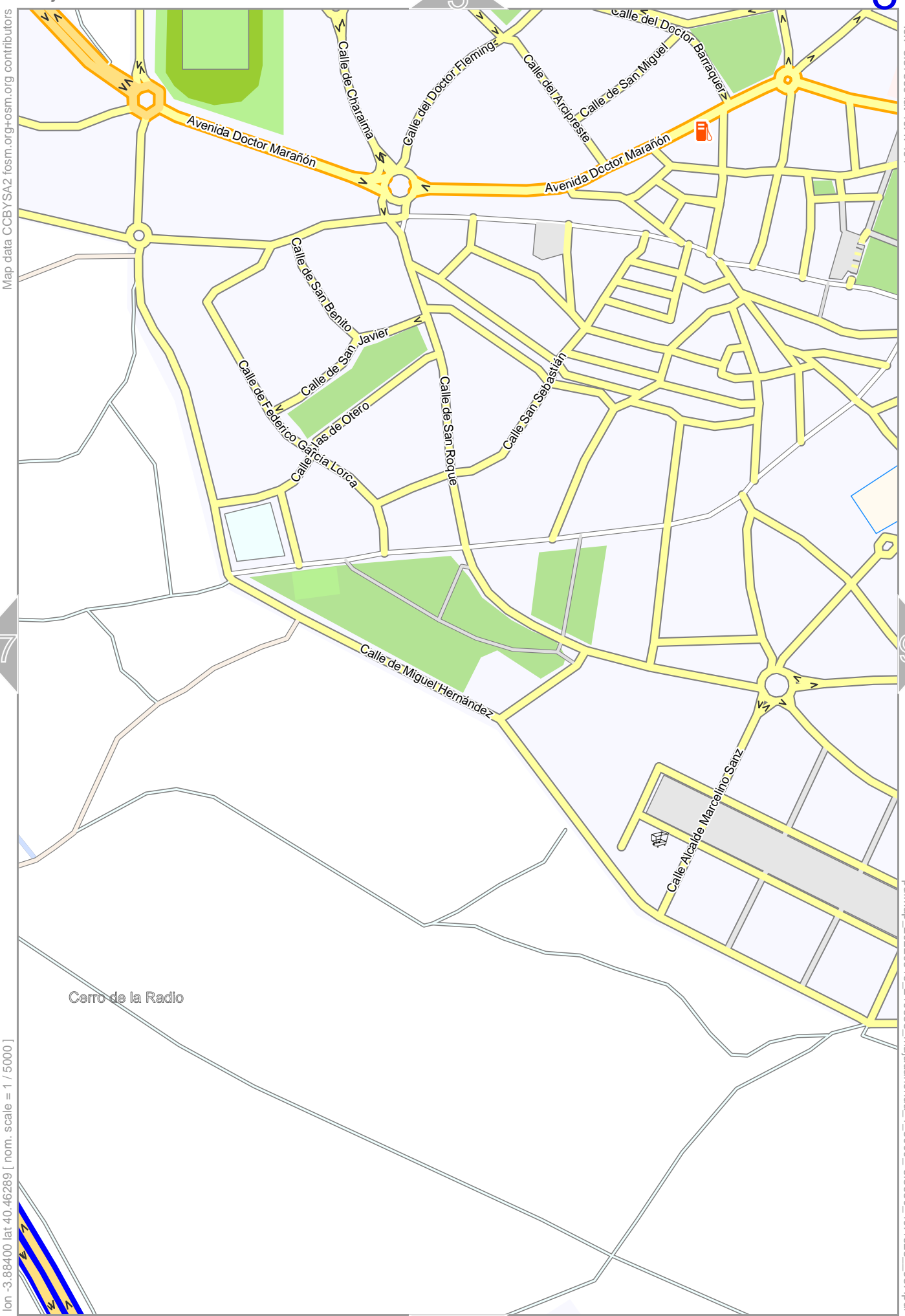
lon -3.89461 lat 40.46289 [nom. scale = 1 / 5000]

pdfmap, 20220516, 2.10858, majadahonda_1_5000, -3.8880, 40.4628, 637.pdf

0 100 m 200 m

Map data © OpenStreetMap contributors

lon -3.87339 lat 40.47491



Cerro de la Radio

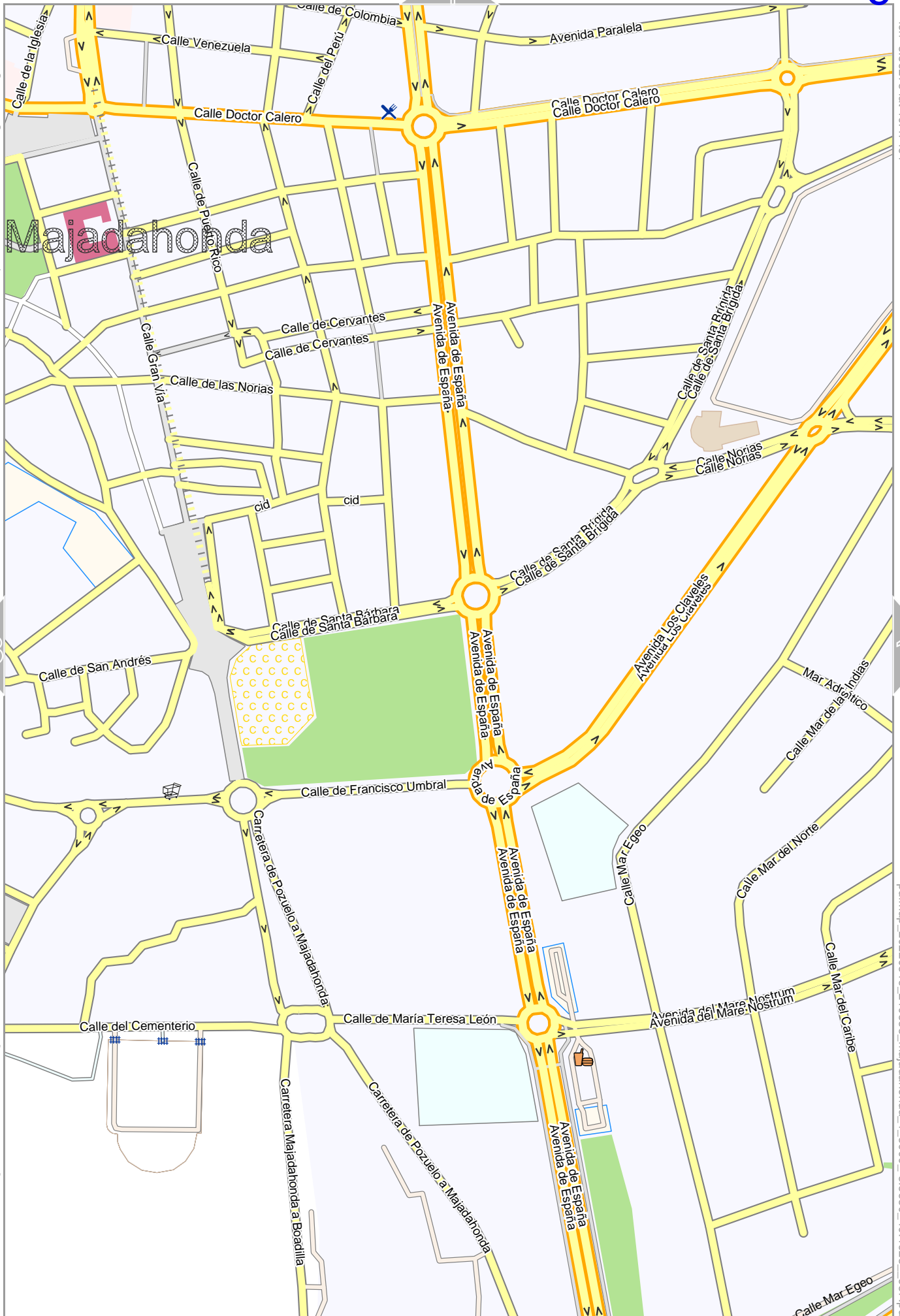
lon -3.88400 lat 40.46289 [nom. scale = 1 / 5000]

pdfmap, 20220516, 2.10858, majadahonda_1_5000, -3.8680, 40.4628, 637, pdf

0 100 m 200 m

Map data © CC BY SA 2.0 f osm.org + osm.org contributors

lon -3.86278 lat 40.47491

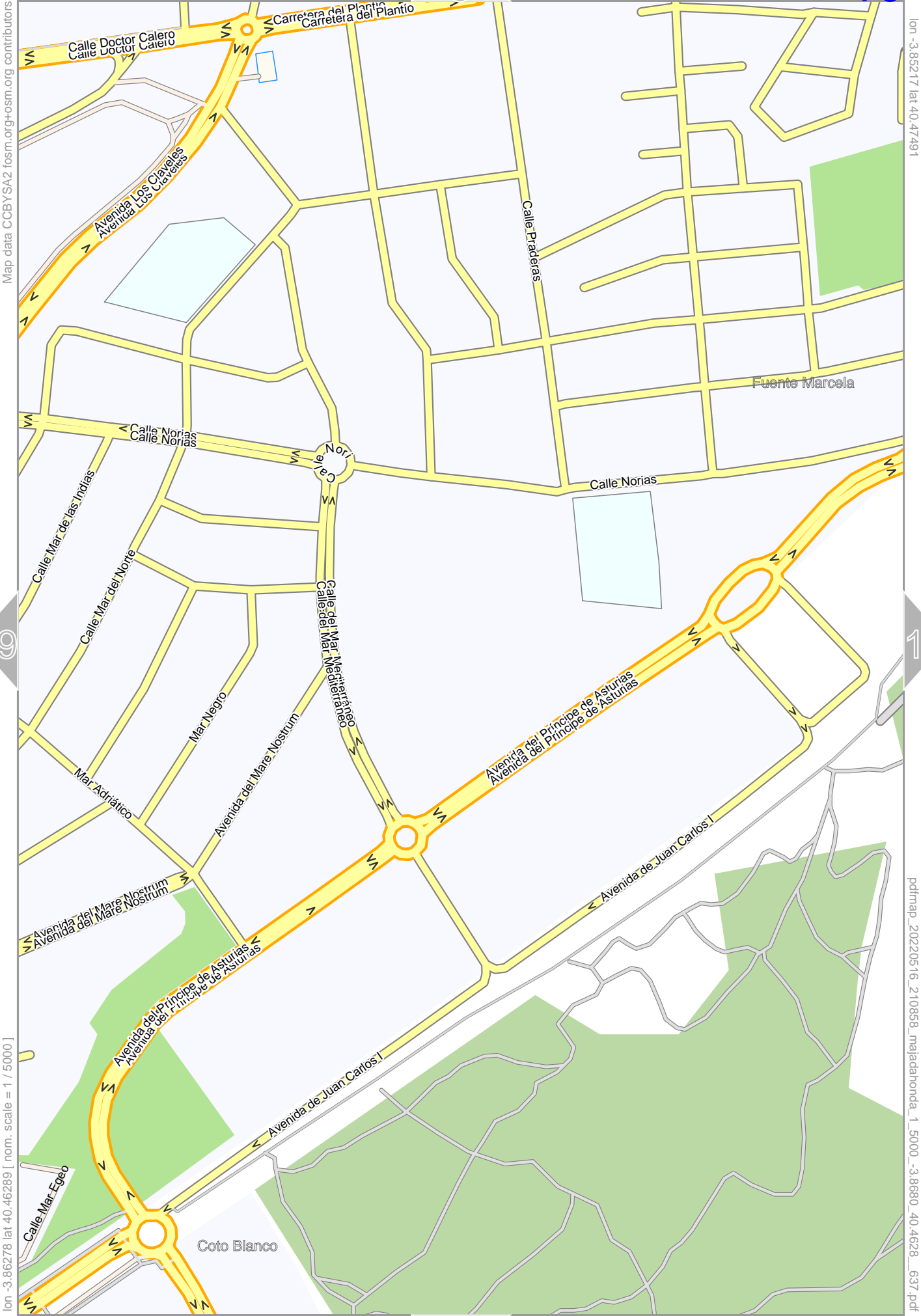


[lon -3.87339 lat 40.46289] nom. scale = 1 / 5000

pdfmap, 20220516, 2.10858, majadahonda_1_5000, -3.8680, 40.4628, 637.pdf

0 100 m 200 m

14



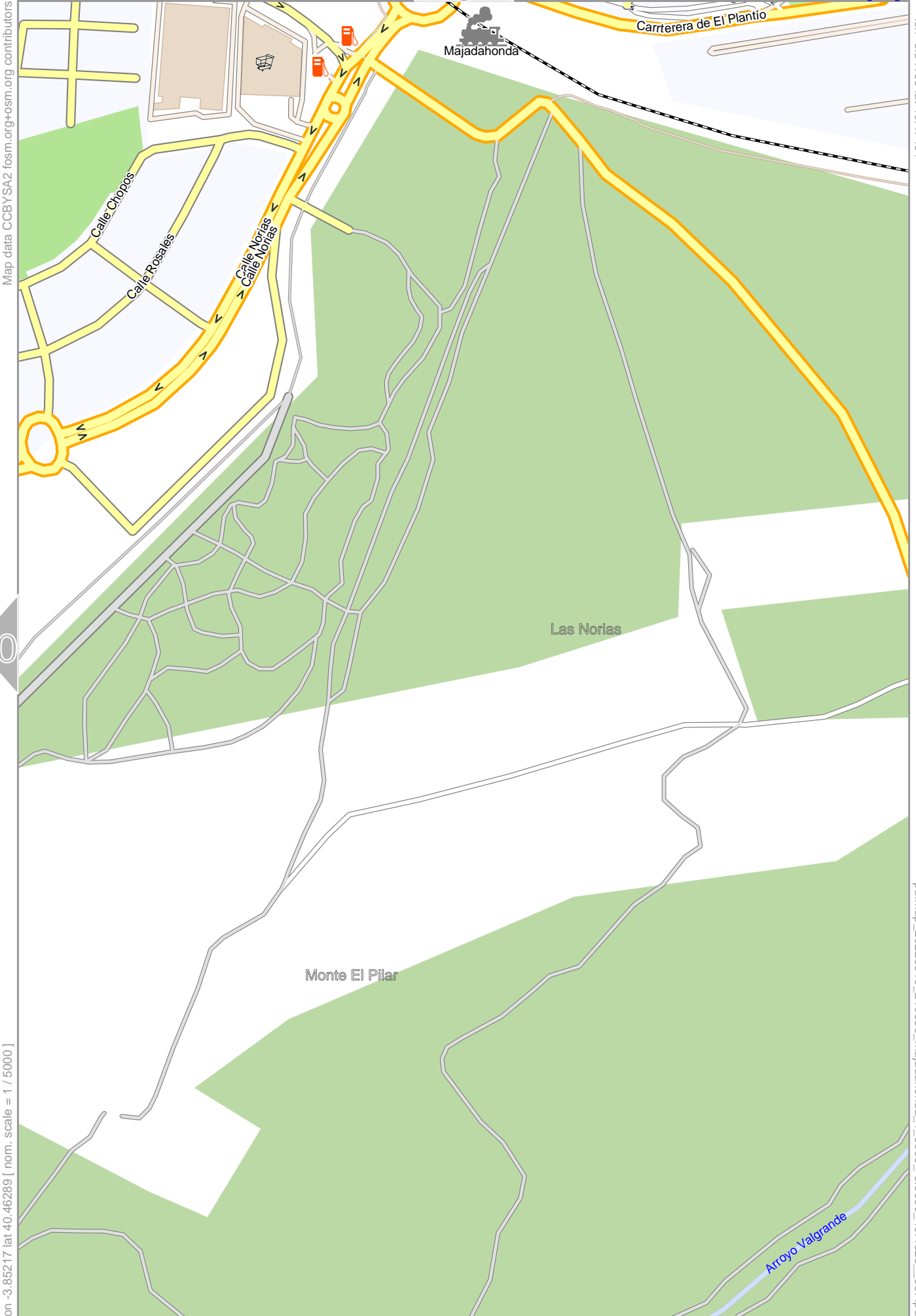
Map data © OpenStreetMap contributors

lon -3.85217 lat 40.47491

lon -3.86278 lat 40.46289 [nom. scale = 1 / 5000]

pdfmap, 20220516, 2.10858, majadahonda_1_5000, -3.8680, 40.4628, 637, pdf

0 100 m 200 m



Map data CC BY SA 2 f osm.org+osm.org contributors

lon -3.84155 lat 40.47491

10

6

Majadahonda

Las Norias

Monte El Pilar

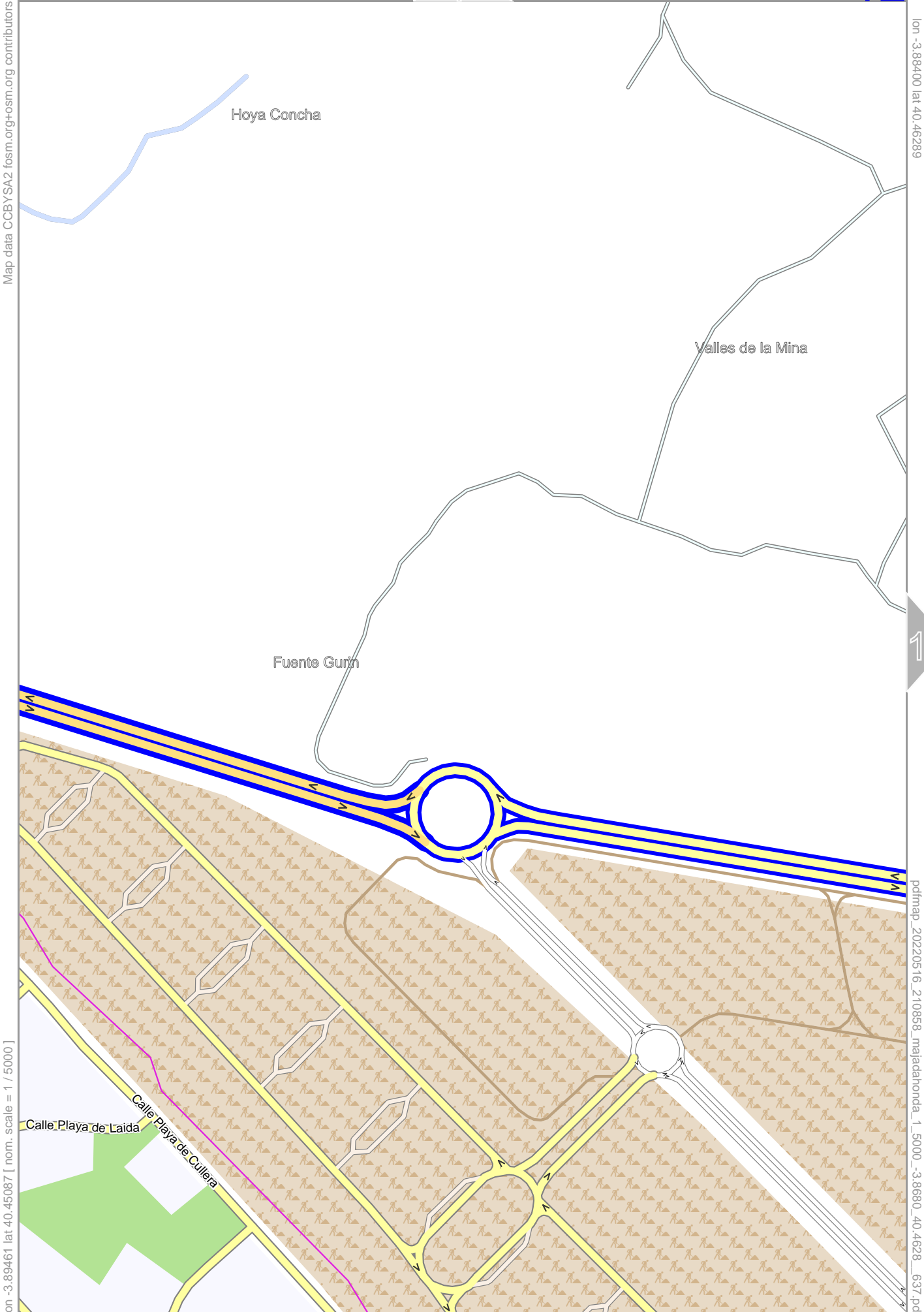
Arroyo Valgrande

pdfmap_20220516_210858_majadahonda_1_5000_-3.8680_40.4628_637.pdf

lon -3.85217 lat 40.46289 [nom. scale = 1 / 5000]

0 100 m 200 m

16



Map data CC BY SA2 fosm.org+osm.org contributors

lon -3.88400 lat 40.46289

13

pdfmap_20220516_210858_majadahonda_1_5000_-3.8880_40.4628_637.pdf

lon -3.89461 lat 40.45087 [nom. scale = 1 / 5000]

0 100 m 200 m

17

Map data © OpenStreetMap contributors

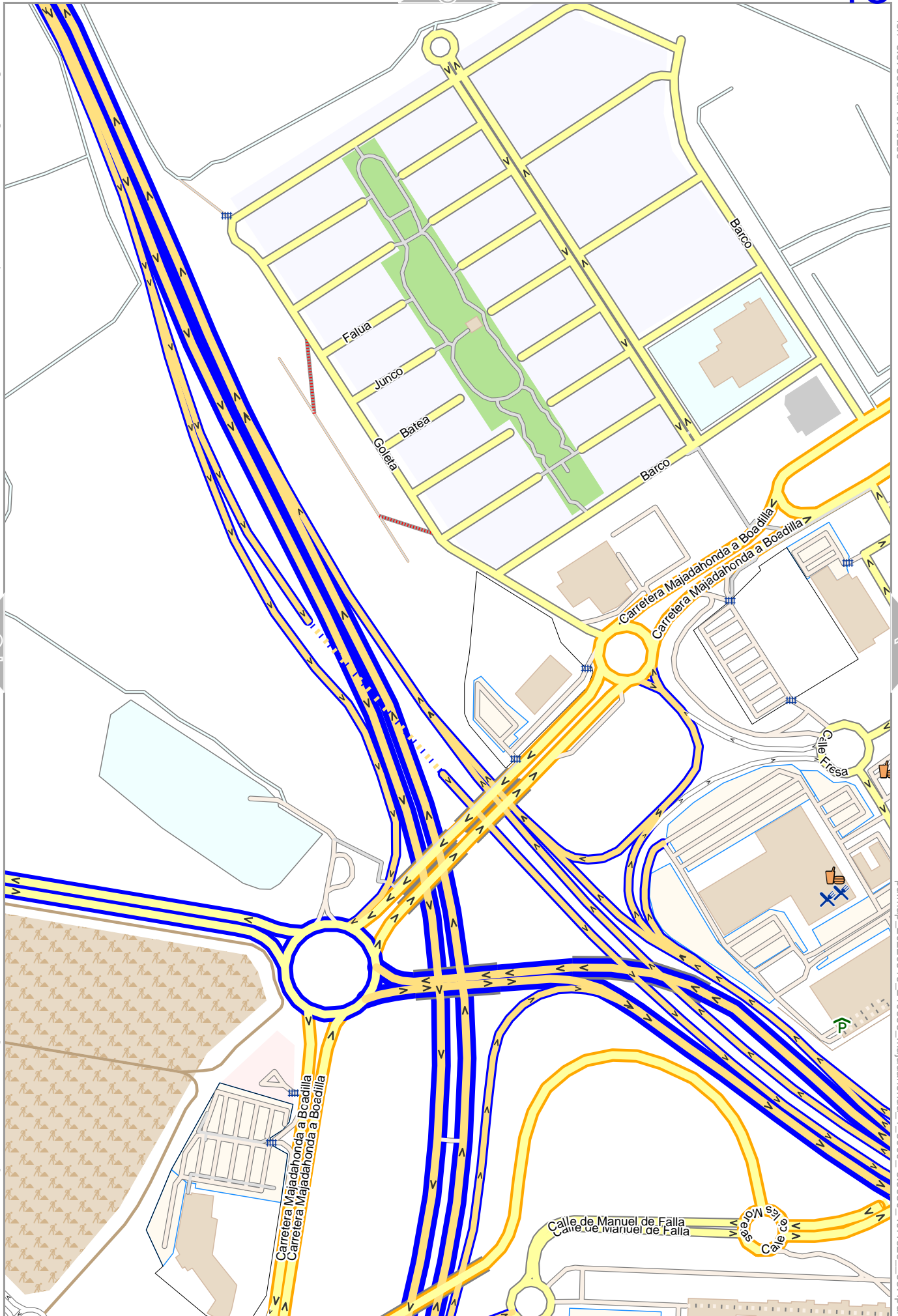
lon -3.87339 lat 40.46289

12

14

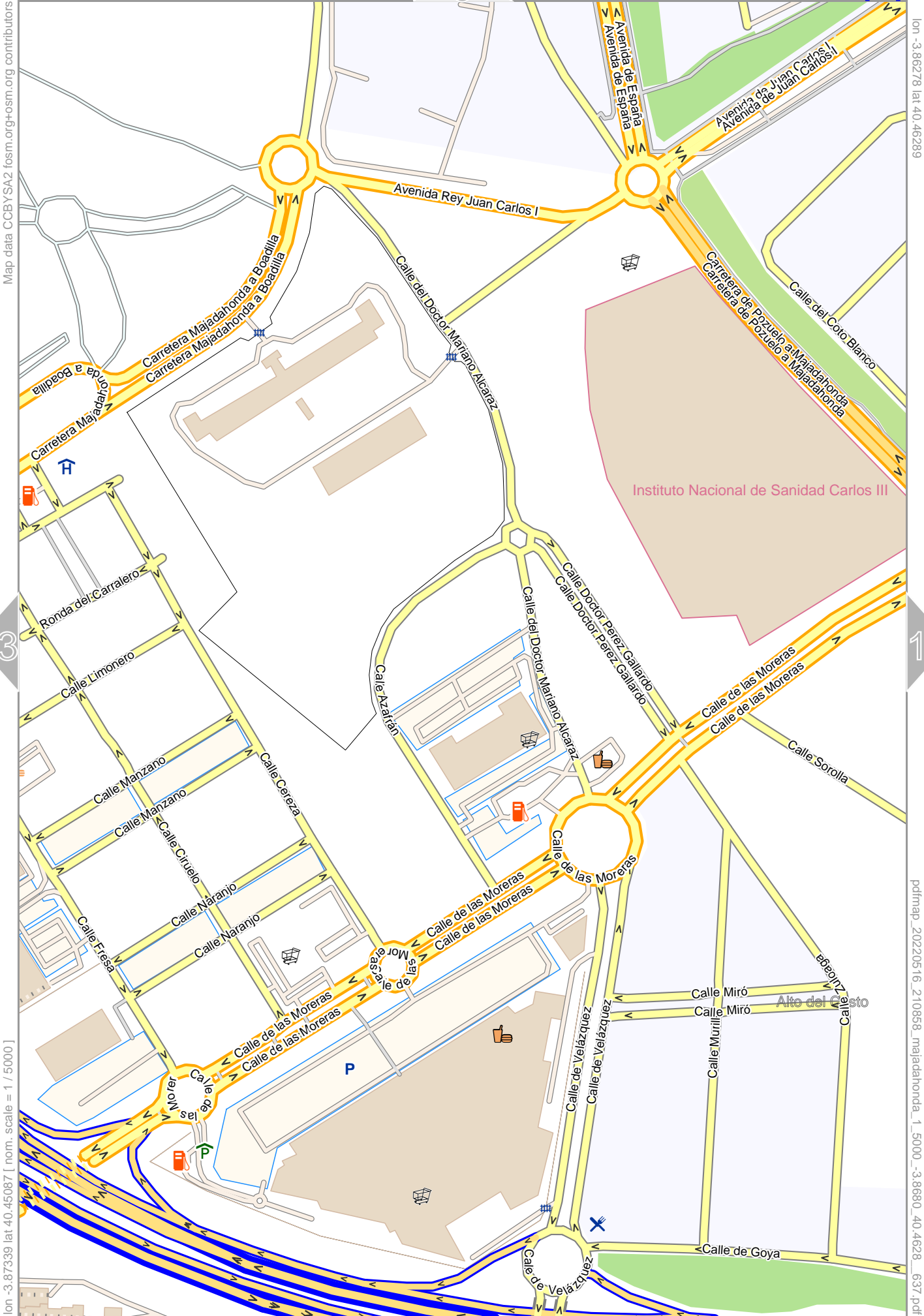
lon -3.88400 lat 40.45087 [nom. scale = 1 / 5000]

pdfmap, 20220516, 2.10858, majadahonda_1_5000, -3.8680, 40.4628, 637.pdf



0 100 m 200 m

18



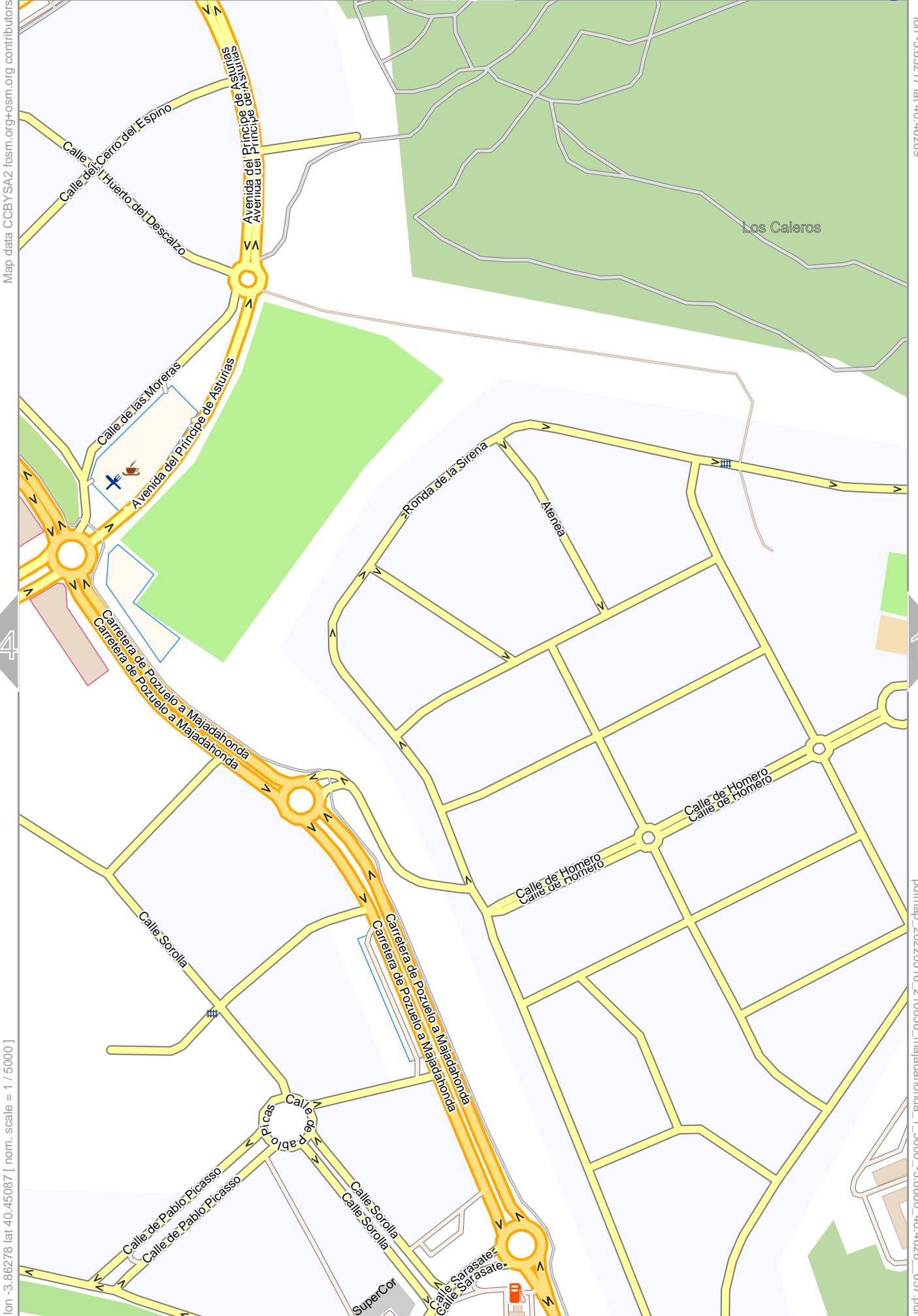
Map data © CC BY SA 2.0 f osm.org + osm.org contributors

lon -3.86278 lat 40.46289

pdfmap, 20220516, 2.10858, majadahonda_1_5000, -3.8680, 40.4628, 637, pdf

lon -3.87339 lat 40.45087 [nom. scale = 1 / 5000]

0 100 m 200 m



Map data CCBYSA2 fosm.org+osm.org contributors

lon -3.85217 lat 40.46289

lon -3.86278 lat 40.45087 [nom. scale = 1 / 5000]

pdfmap_20220516_210858_majadahonda_1_5000_-3.8680_40.4628_637.pdf

0 100 m 200 m

Map data © OpenStreetMap contributors

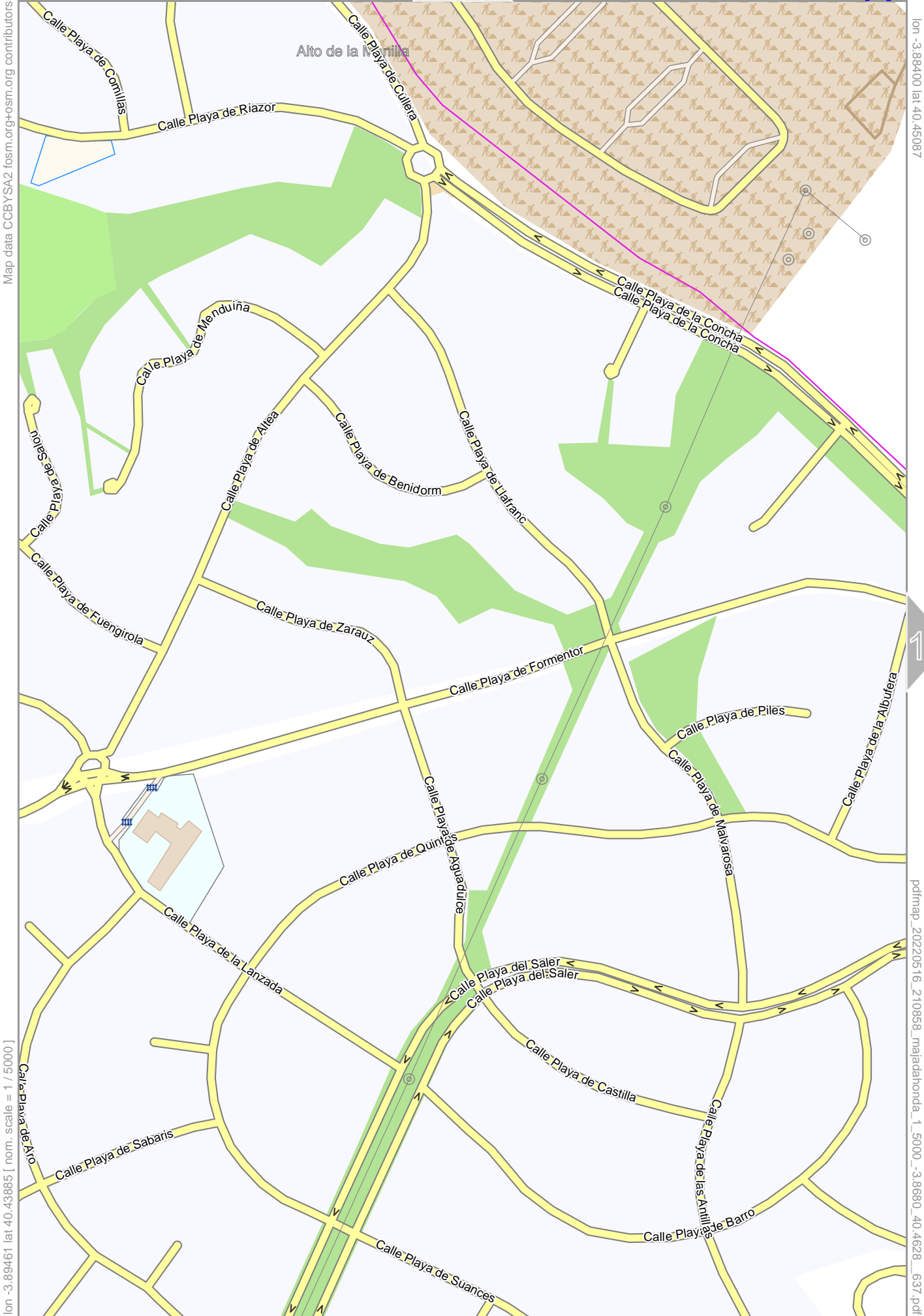
lon -3.84155 lat 40.46289

lon -3.85217 lat 40.45087 [norm. scale = 1 / 5000]

pdfmap_20220516_210858_majadahonda_1_5000_-3.8680_40.4628_637.pdf



0 100 m 200 m



Map data CC BY SA 2 f osm.org+osm.org contributors

lon -3.88400 lat 40.45087

18

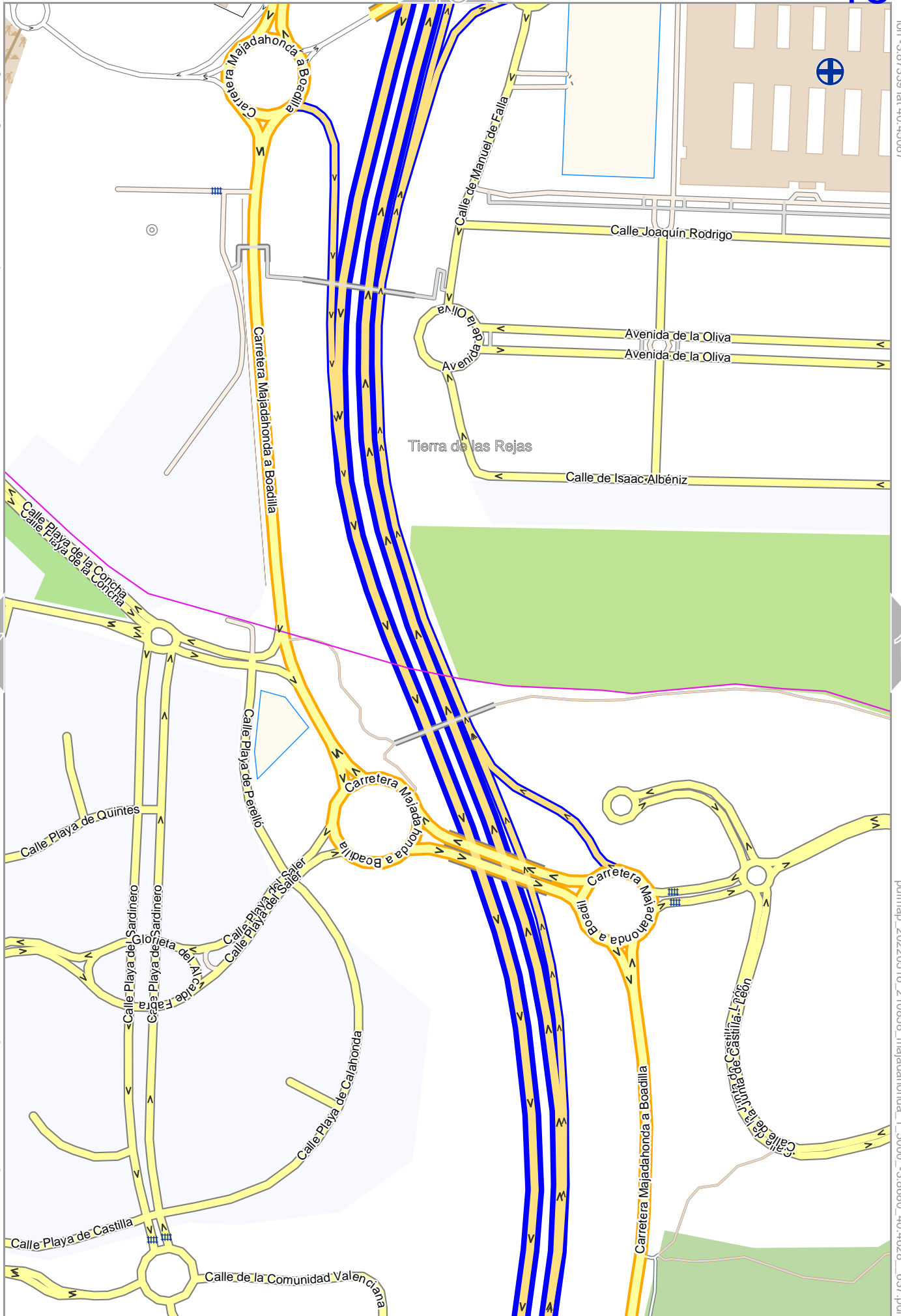
pdfmap, 20220516, 2.10858, majadahonda_1_5000, -3.8680, 40.4628, 637, pdf

[lon -3.89461 lat 40.43885 [nom. scale = 1 / 50000]

0 100 m 200 m

Map data © OpenStreetMap contributors

lon -3.87339 lat 40.45087



17

19

lon -3.88400 lat 40.43885 [nom. scale = 1 / 5000]

pdfmap, 20220516, 2.10858, majadahonda_1_5000, -3.8680, 40.4628, 637.pdf

0 100 m 200 m



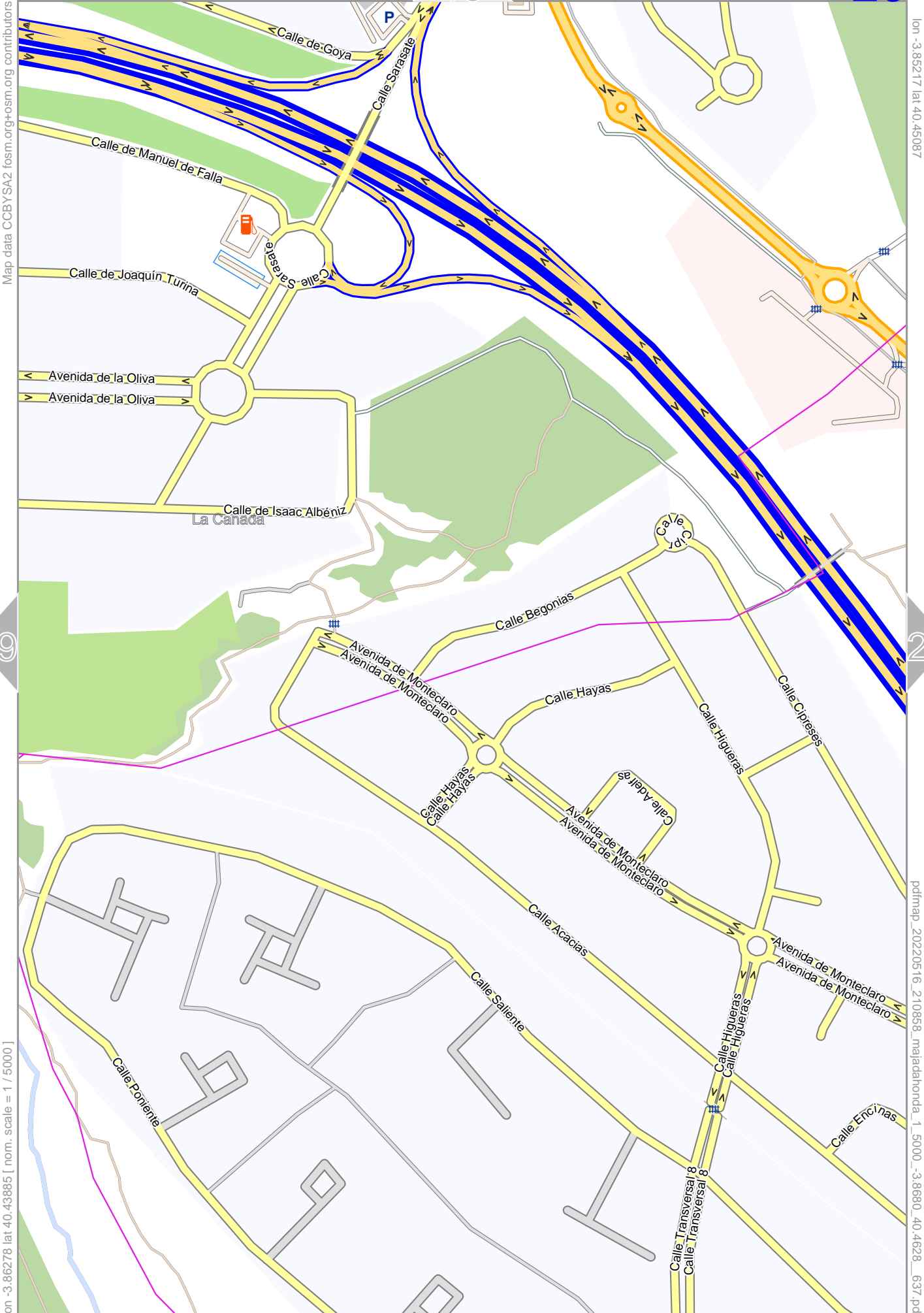
lon -3.86278 lat 40.46087

lon -3.87339 lat 40.43885 [nom. scale = 1 / 5000]

pdfmap_20220516_210858_majadahonda_1_5000_-3.8680_40.4628_637.pdf

Vallelargo

0 100 m 200 m



Map data © CC BY SA 2.0 f osm.org + osm.org contributors

lon -3.85217 lat 40.45087

pdfmap, 20220516, 2.10858, majadahonda_1_5000, -3.8680, 40.4628, 637.pdf

lon -3.86278 lat 40.43885 [nom. scale = 1 / 5000]



Map data © CC BY SA 2.0 f osm.org + osm.org contributors

lon -3.84155 lat 40.45087

20

lon -3.85217 lat 40.43885 [nom. scale = 1 / 5000]

pdfmap, 20220516, 2-10858, majadahonda_1_5000, -3.8680, 40.4628, 637.pdf

