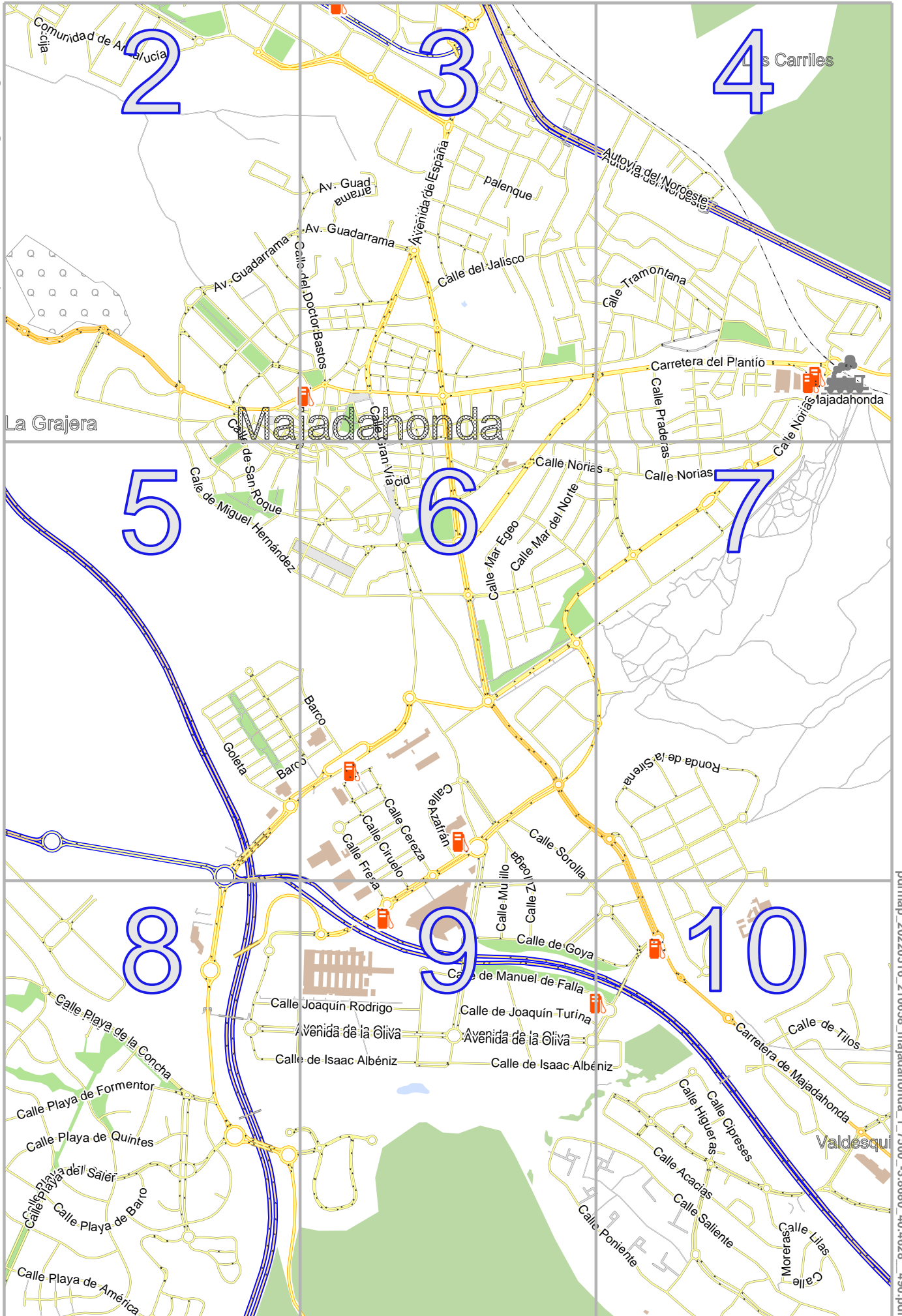
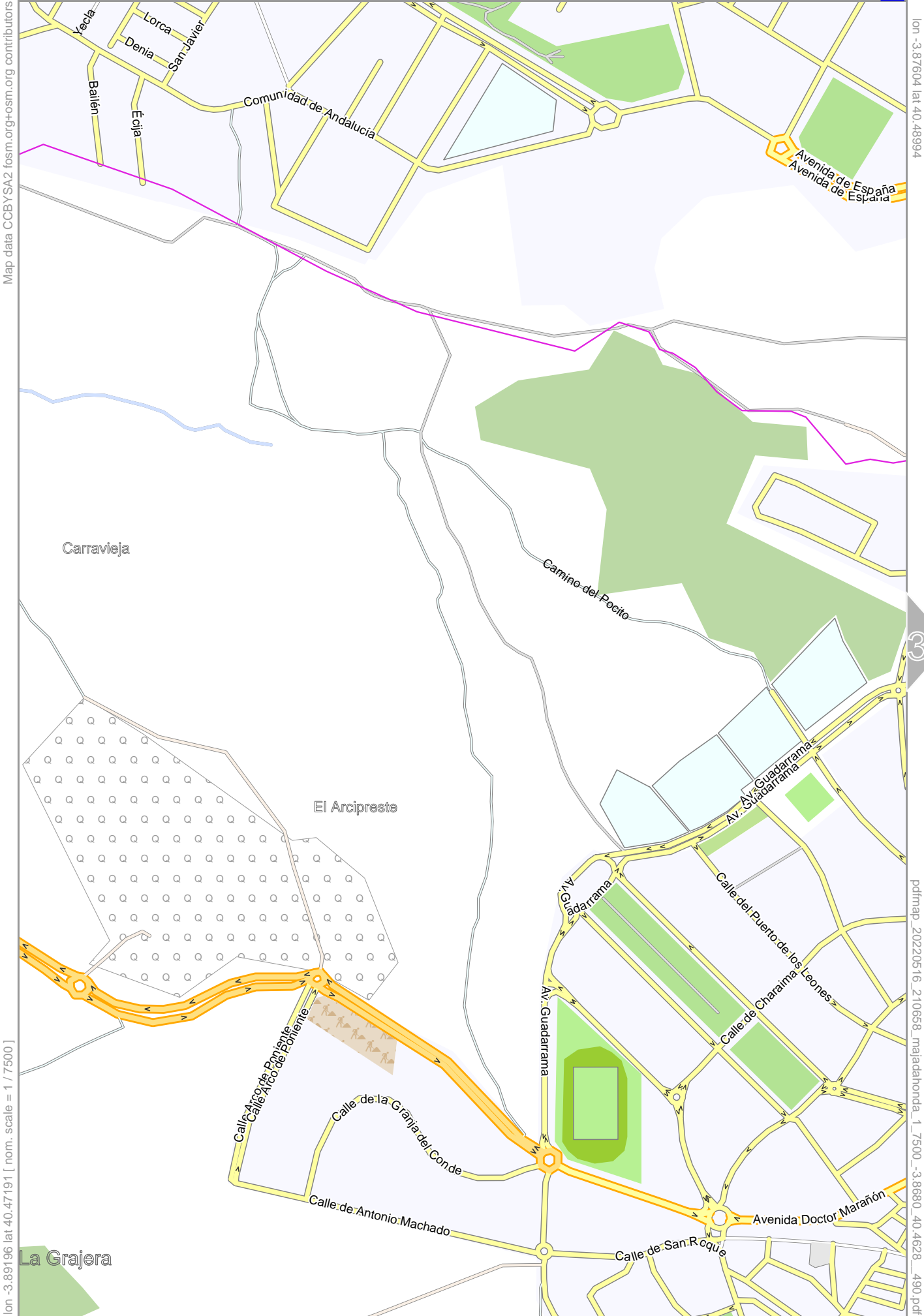


Map data CCBYSA2 f osm.org+osm.org contributors





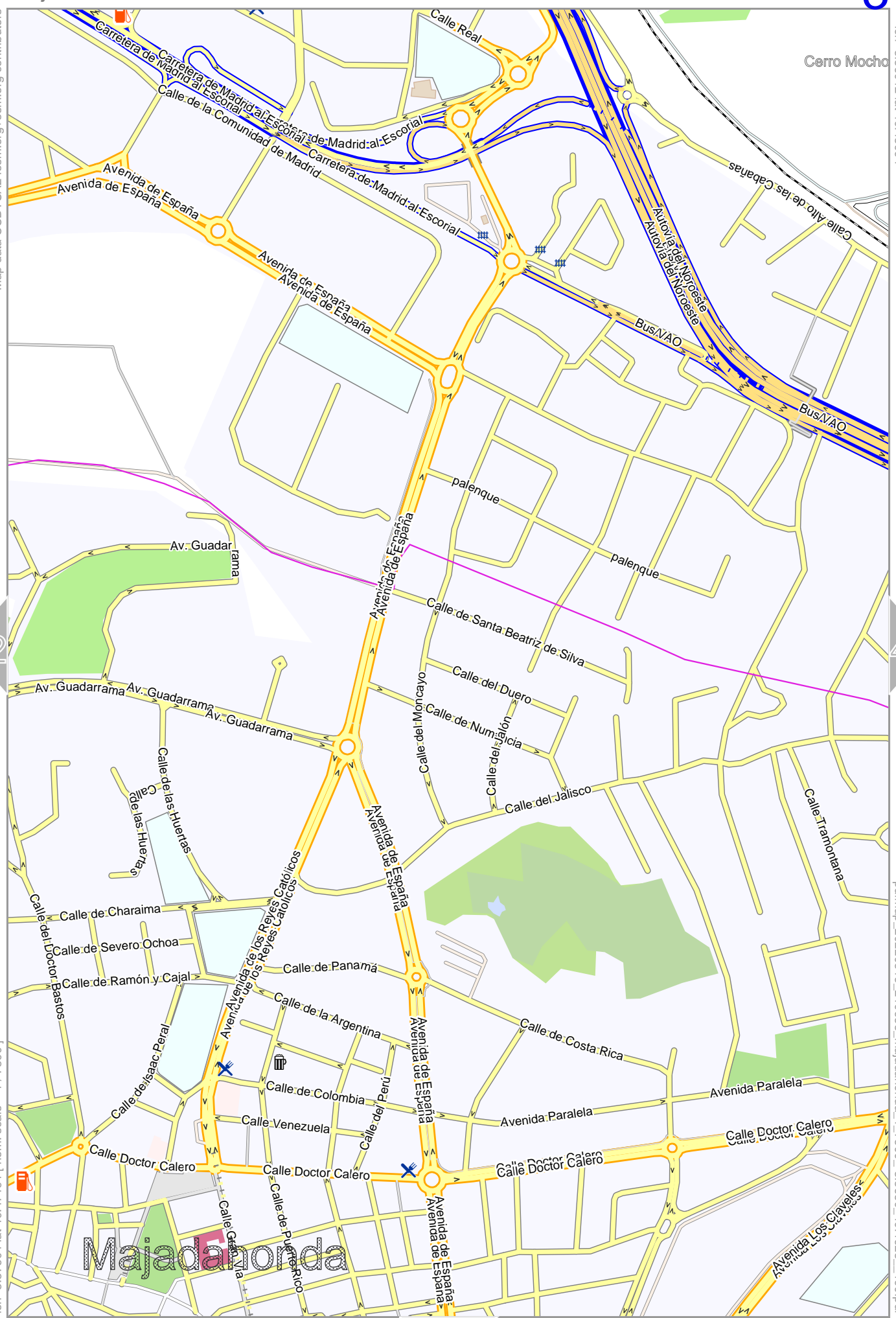
Map data © CC BY SA 2.0 f os m. org - os m. org contributors

lon -3.87604 lat 40.48994

pdfmap, 20220516, 2.10658, majadahonda_1_7500, -3.8680, 40.4628, 490.pdf

lon -3.89196 lat 40.47191 [nom. scale = 1 / 75000]

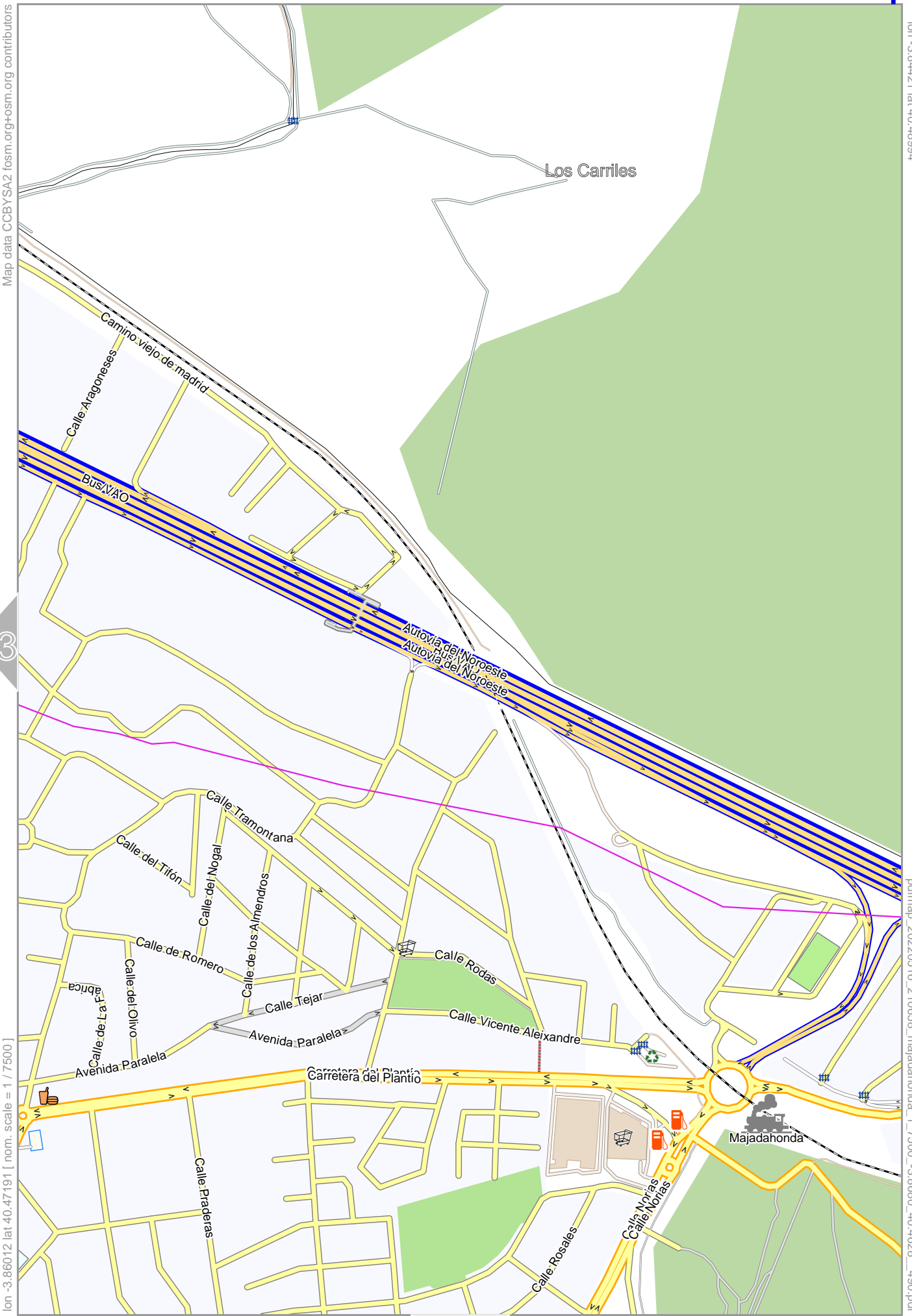
0 100 m 300 m



Majadahonda

Map data © CCBYSA2 fosm.org+osm.org contributors

lon -3.84421 lat 40.48994



lon -3.86012 lat 40.47191 [nom. scale = 1 / 7500]

pdfmap, 20220516, 2.10658, majadahonda_1_7500, -3.8680, 40.4628, 490.pdf

0 100 m 300 m



Map data CC BY SA 2.0 f os m. org + os m. org contributors

lon -3.87604 lat 40.47191

pdfmap_20220516_210658_majadahonda_1_7500_-3.8680_40.4628_490.pdf

lon -3.89196 lat 40.45387 [nom. scale = 1 / 7500]

0 100 m 300 m

majadahonda_1_7500



Map data © OpenStreetMap contributors

lon -3.84421 lat 40.47191

lon -3.86012 lat 40.45387 [nom. scale = 1 / 7500]

pdfmap_20220516_210658_majadahonda_1_7500_-3.8680_40.4628_490.pdf

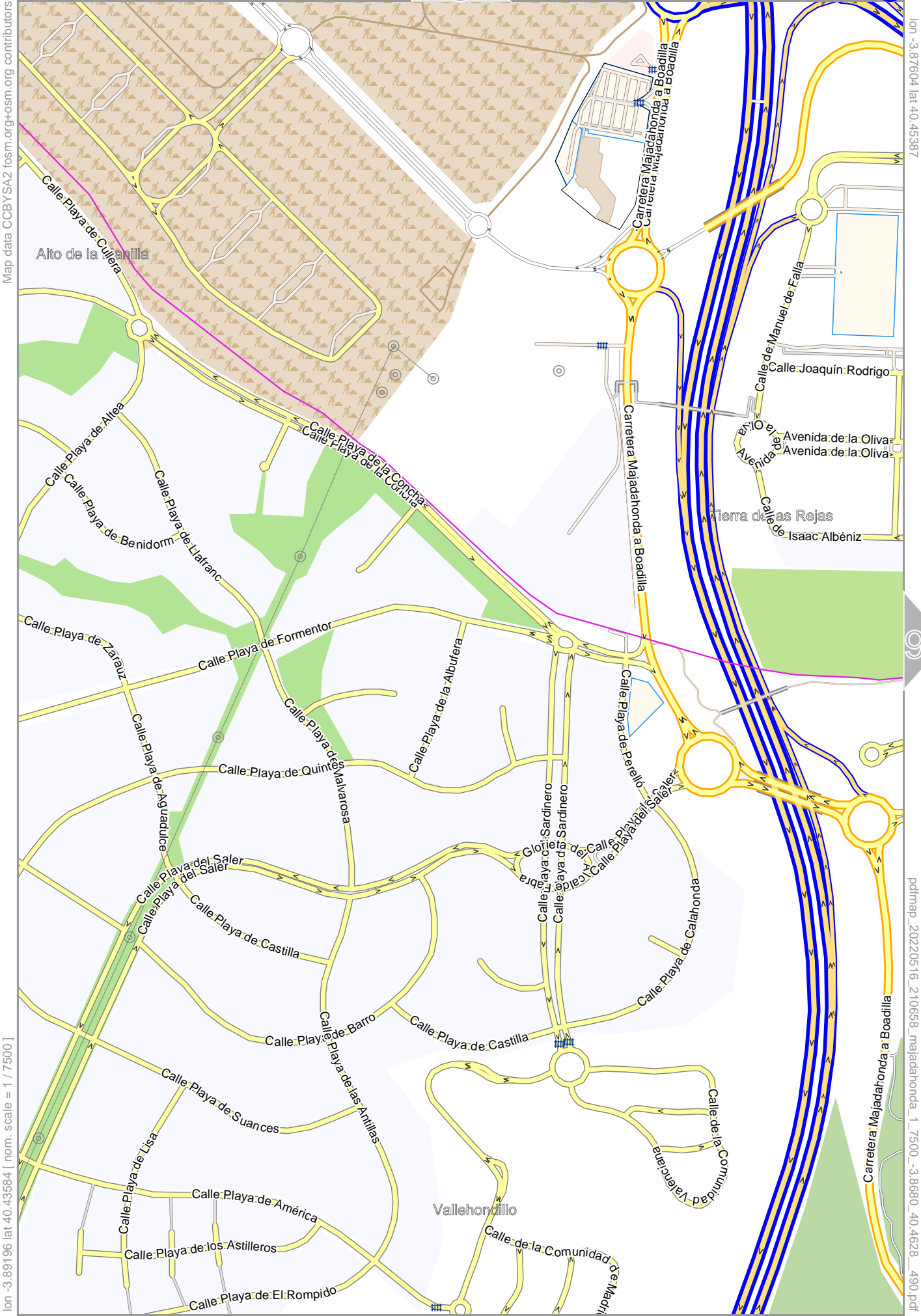
0 100 m 300 m

10

majadahonda_1_7500

5

8



Map data CC BY SA 2 f osm.org osm.org contributors

lon -3.87604 lat 40.46387

pdfmap, 20220516, 2.10658, majadahonda_1_7500, -3.8680, 40.4628, 490.pdf

lon -3.89196 lat 40.43584 [nom. scale = 1 / 7500]

0 100 m 300 m

majadahonda_1_7500



Map data CC BY SA 2 f osm.org osm.org contributors

lon -3.86012 lat 40.46387

pdfmap_20220516_210658_majadahonda_1_7500_-3.8680_40.4628_490.pdf

lon -3.87604 lat 40.43584 [nom. scale = 1 / 7500]

0 100 m 300 m

