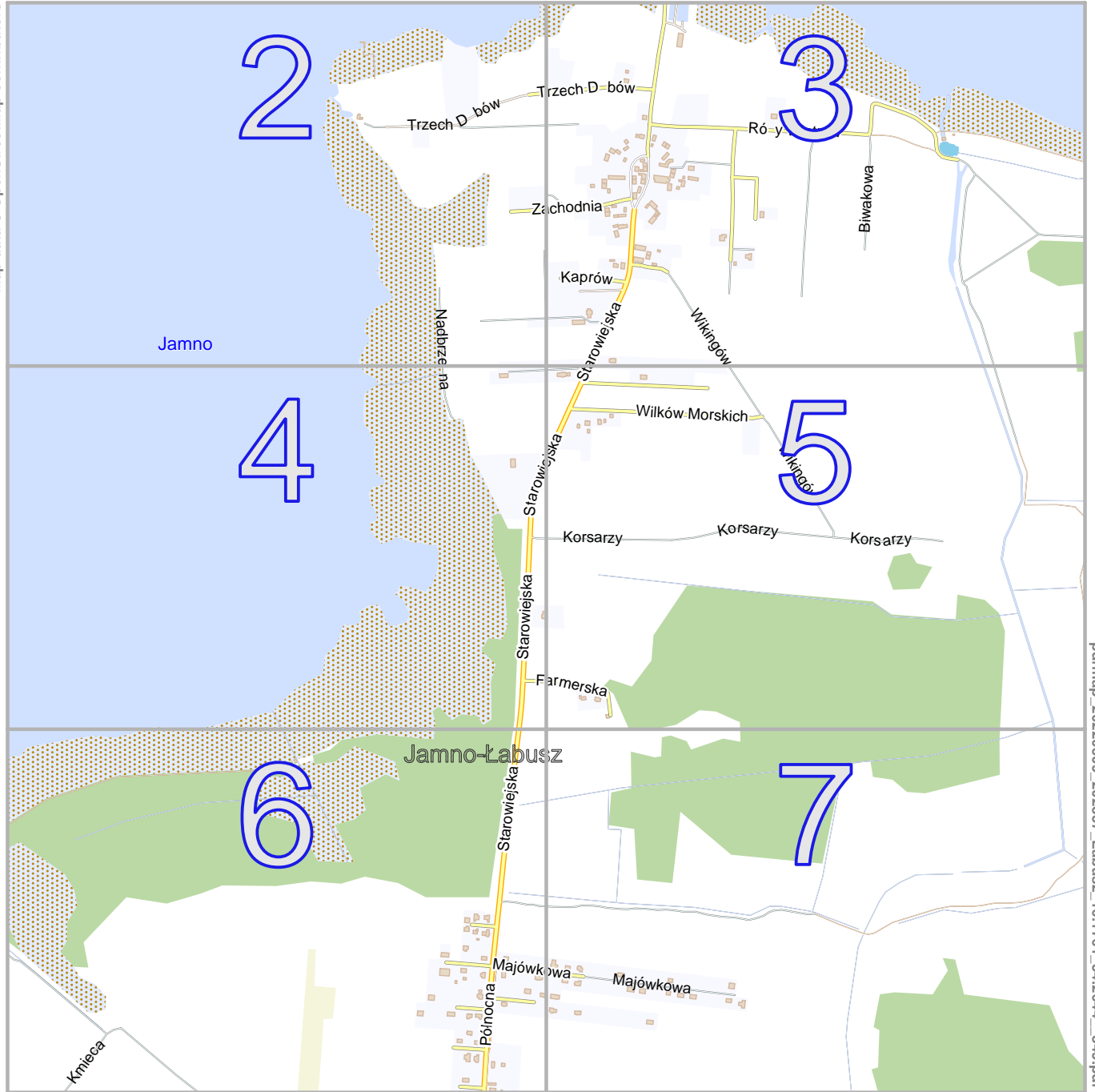


Map data © OpenStreetMap contributors



Map data © OpenStreetMap contributors

lon 16.15566 lat 54.26849 [nom. scale = 1 / 5000]

#

Jamno

31

Trzech Dębów

14 12

Zachodnia

Nadbrzeżna

3

pdfmap_20220509_202857_Labusz_16.1761_54.2644_849.pdf

4

UTM: 33 U easting 575.30 km northing 6014.10 km
UTM-Grid-width = 100m

Map data © OpenStreetMap contributors

lon 16.17615 lat 54.26849 [nom. scale = 1 / 5000]

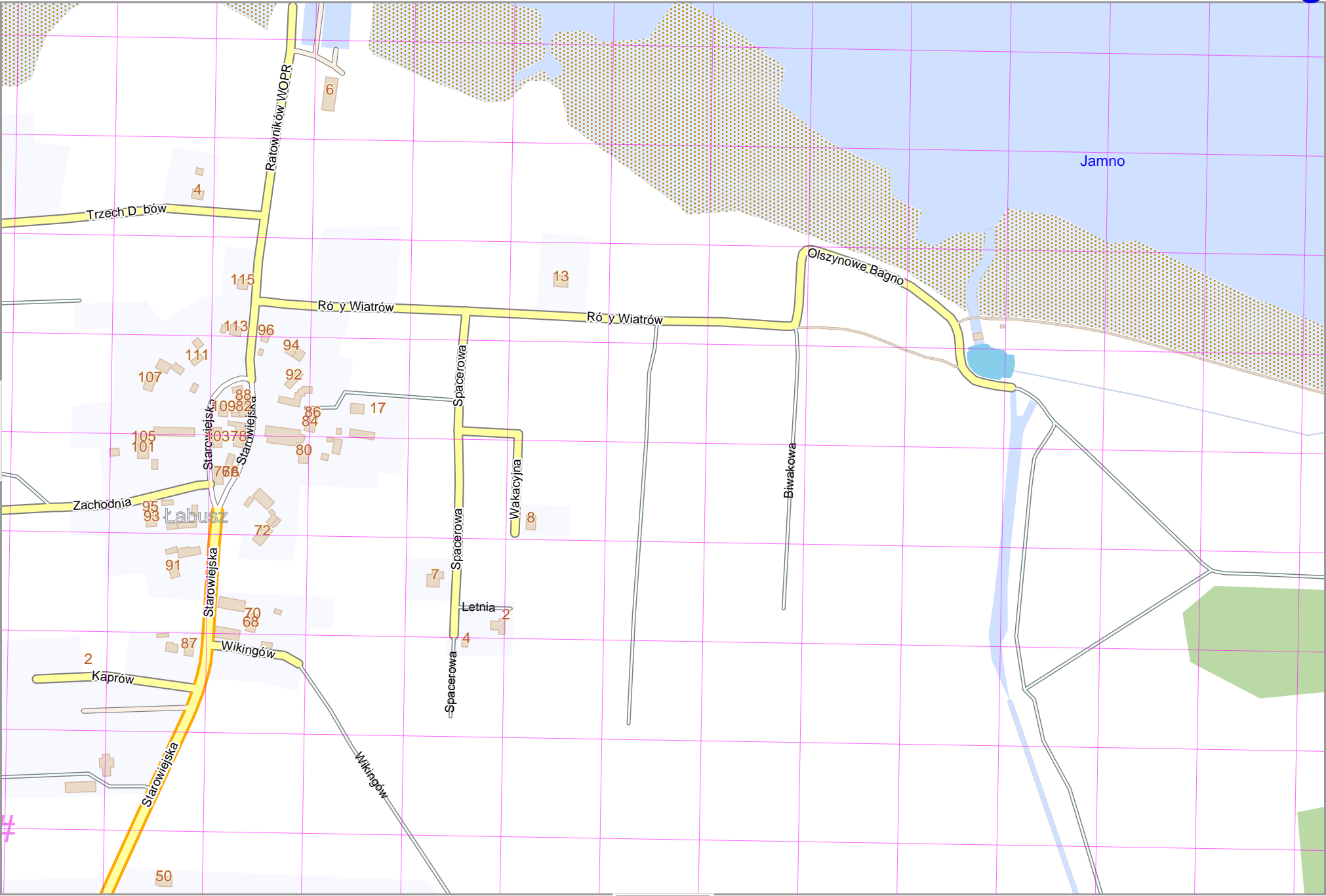
UTM: 33 U easting 576.60 km northing 6014.10 km
UTM-Grid-width = 100m

2

5

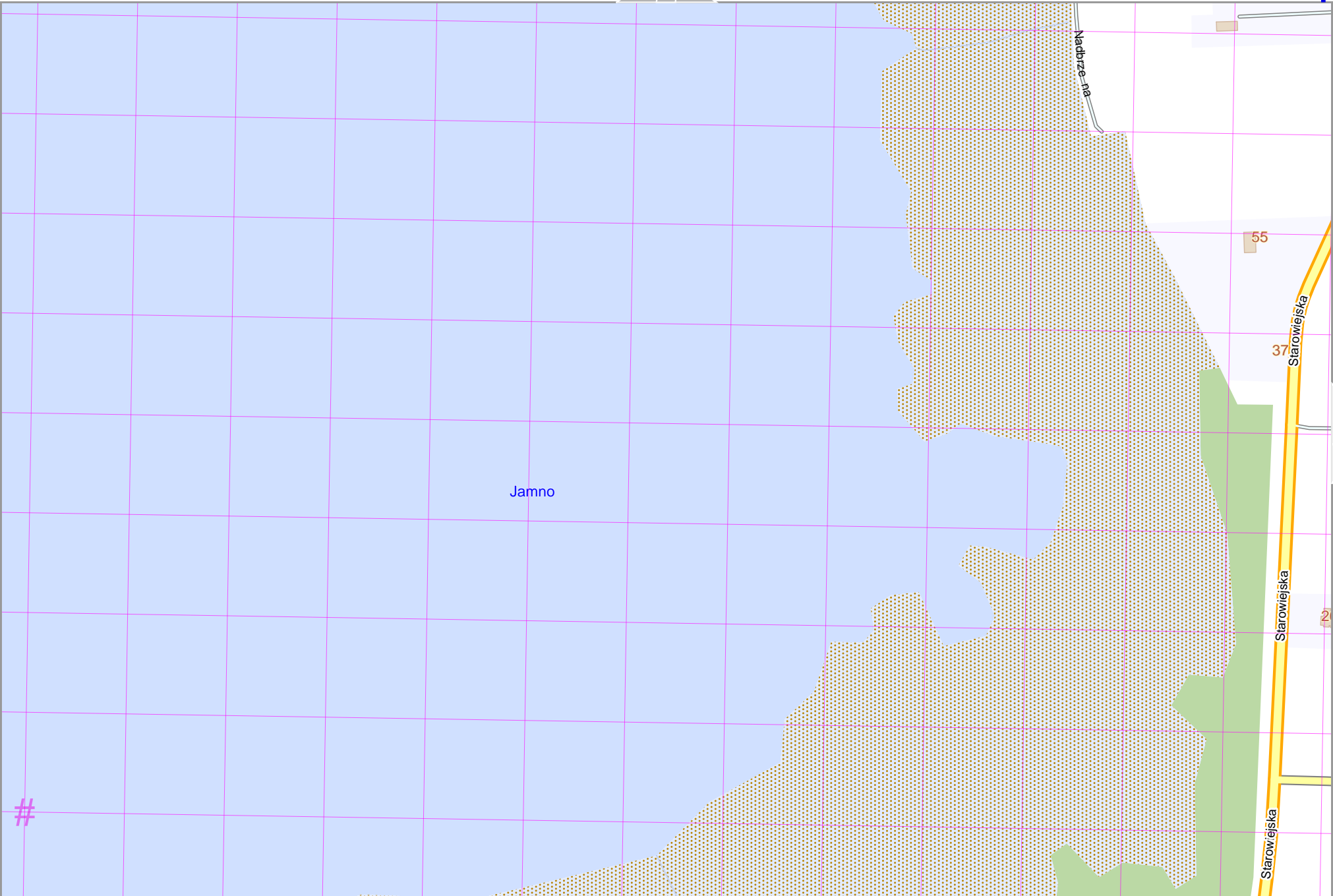
lon 16.19663 lat 54.27658

pdfmap_20220509_202867_Labusz_16.1761_54.2644_849.pdf



Map data © OpenStreetMap contributors

lon 16.15566 lat 54.26041 [nom. scale = 1 / 5000]



lon 16.17615 lat 54.26849

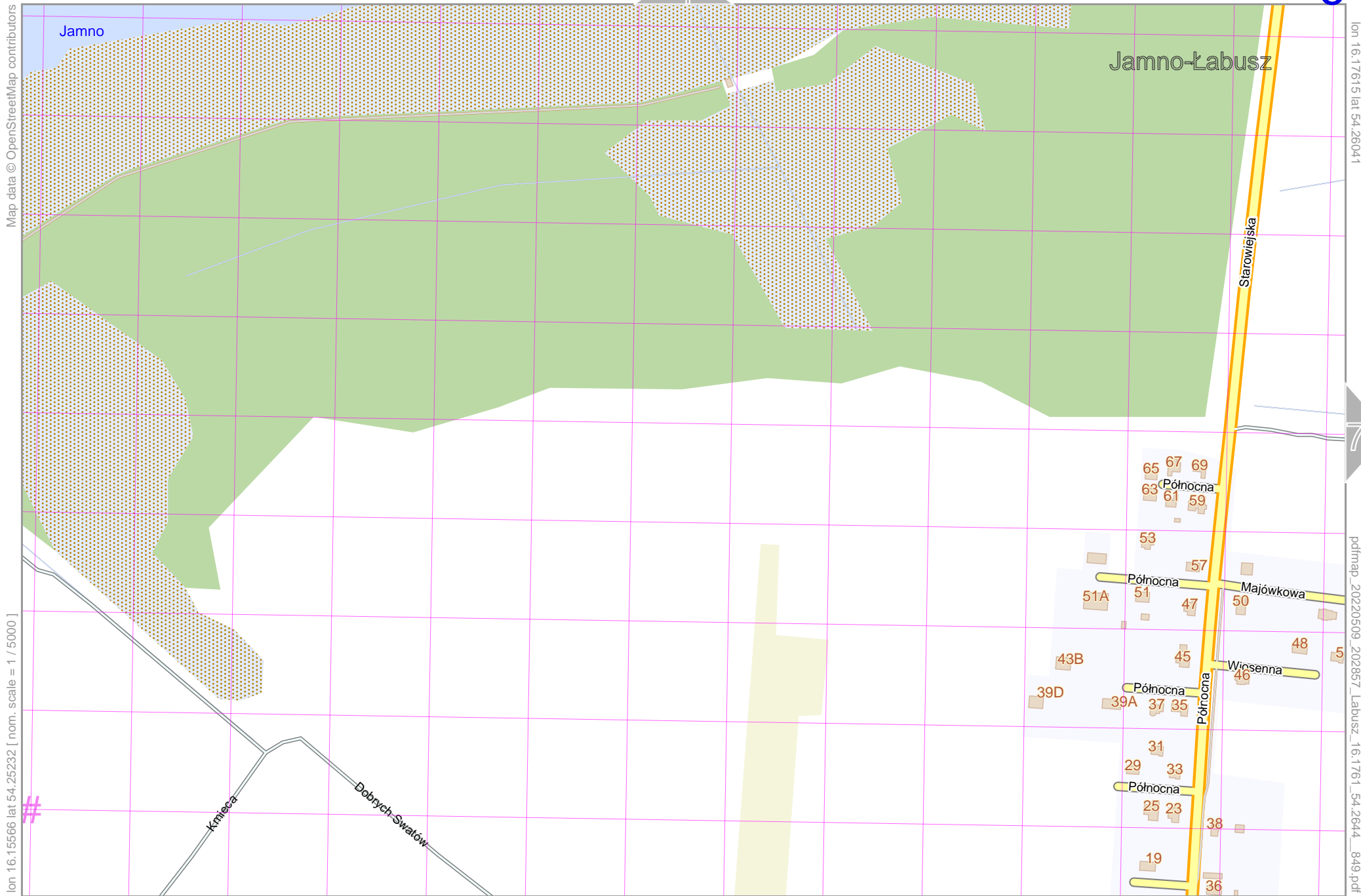
pdfmap_20220509_202857_Labusz_16.1761_54.2644_849.pdf

UTM: 33 U easting 575.30 northing 6013.20 km
UTM-Grid-width = 100m

Łabusz



UTM: 33 U easting 576.70 km northing 6013.20 km
 UTM-Grid-width = 100m



Map data © OpenStreetMap contributors

lon 16.15566 lat 54.25232 [nom. scale = 1 / 5000]

lon 16.17615 lat 54.26041

pdfmap_20220509_202657_Łabusz_16.1761_54.2644_849.pdf

4

7

UTM: 33 U easting 575.30 km northing 6012.30 km
UTM-Grid-width = 100m

Map data © OpenStreetMap contributors

lon 16.19663 lat 54.26041

lon 16.17615 lat 54.25232 [nom. scale = 1 / 5000]

pdfmap_20220509_202657_Łabusz_16.1761_54.2644_849.pdf



UTM: 33 U easting 576.70 km northing 6012.30 km
 UTM-Grid-width = 100m