

# Jamno

lon 16.18718 lat 54.25692



Map data © OpenStreetMap contributors

lon 16.14623 lat 54.23267  
[ nom. scale = 1 / 15000 ]

pdfmap\_20220509\_202830\_Jamno\_16.1667\_54.2447\_599.pdf

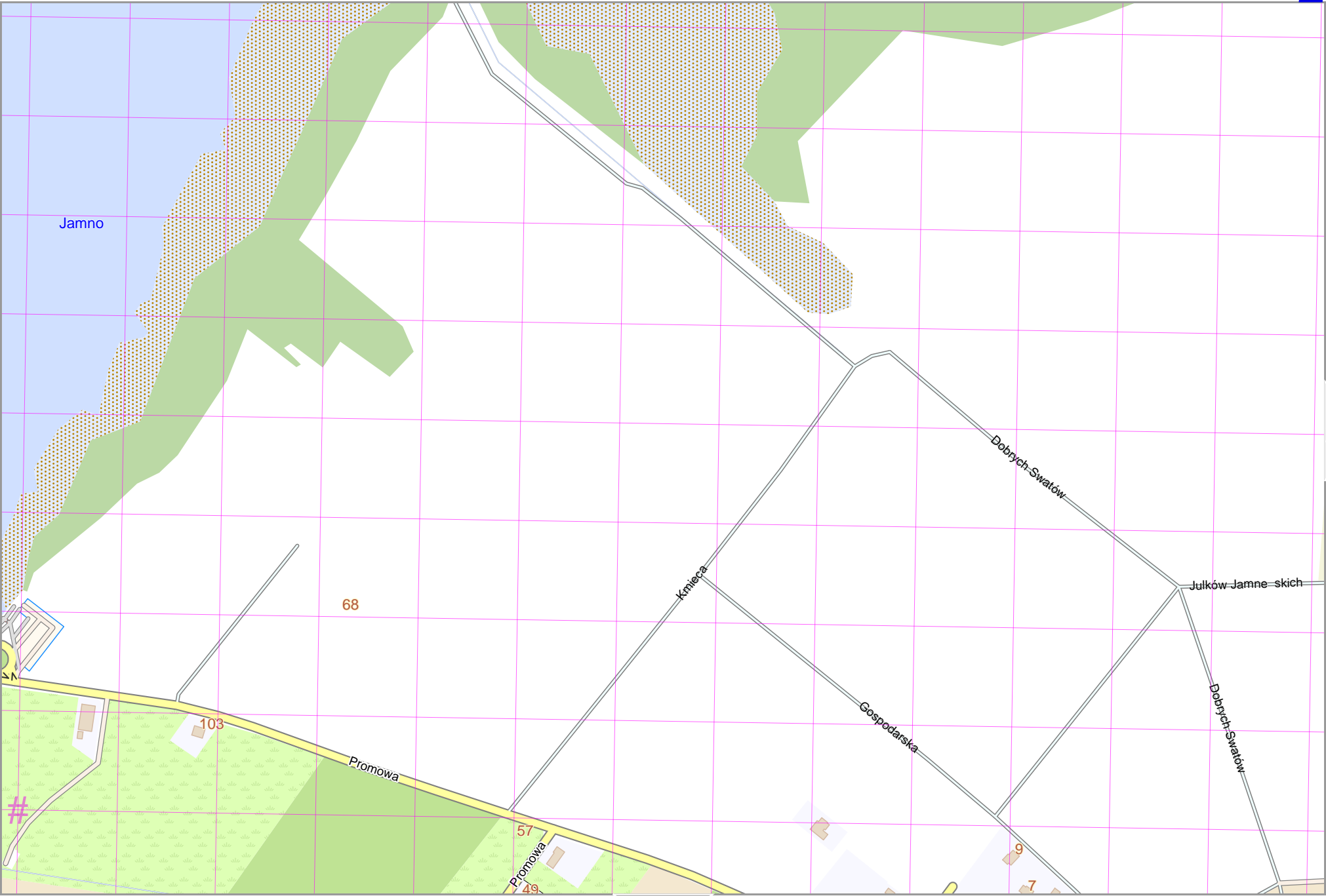
# Jamno

Map data © OpenStreetMap contributors

lon 16.14623 lat 54.24884 [ nom. scale = 1 / 5000 ]

lon 16.16670 lat 54.25692

pdfmap\_20220509\_202830\_Jamno\_16.1667\_54.2447\_599.pdf



# UTM: 33 U easting 574.70 km northing 6011.90 km  
UTM-Grid-width = 100m



Map data © OpenStreetMap contributors

lon 16.18718 lat 54.25692

2

lon 16.16670 lat 54.24884 [ nom. scale = 1 / 5000 ]

pdfmap\_20220509\_202830\_Jamno\_16.1667\_54.2447\_599.pdf

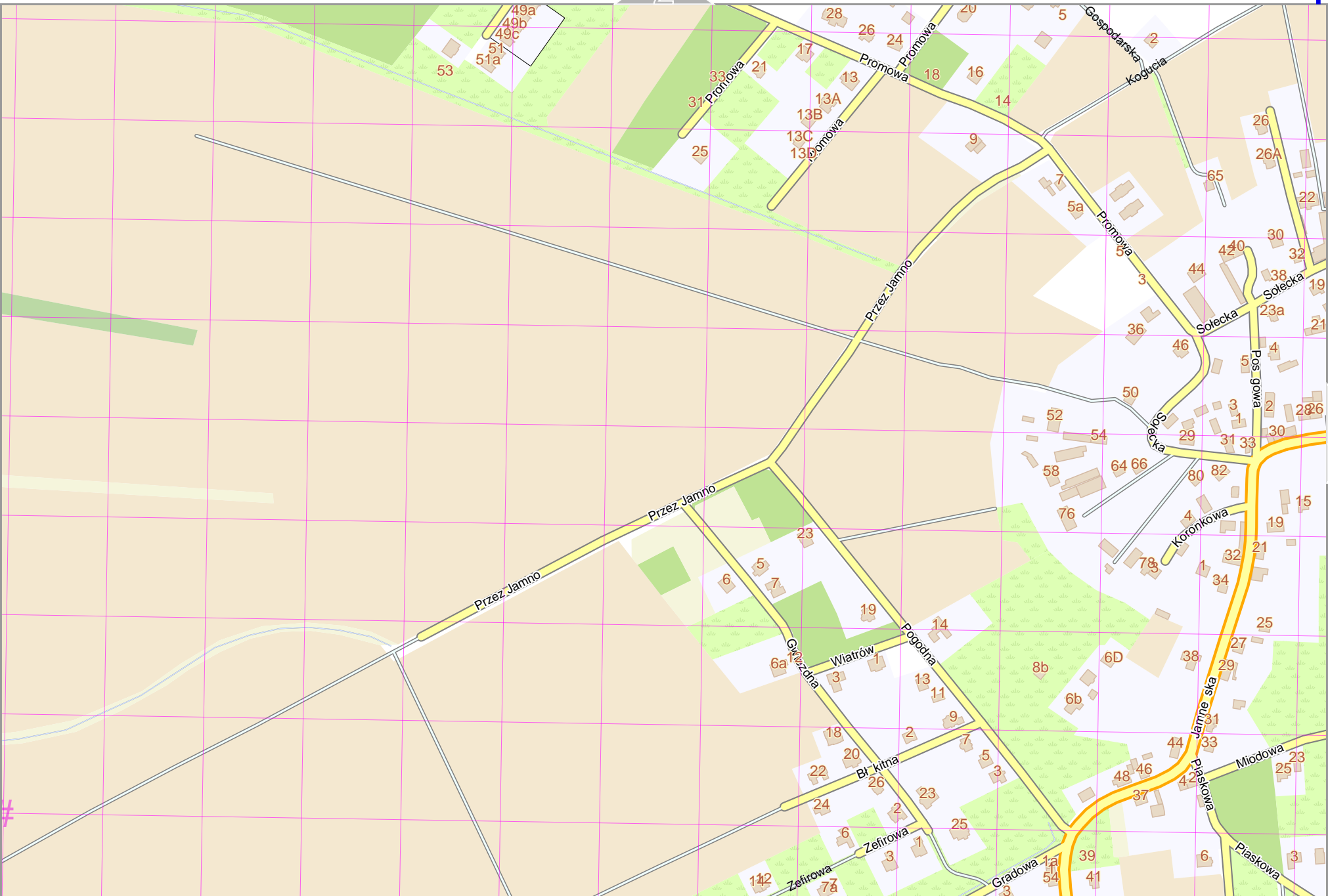


5

# UTM: 33 U easting 576.10 km northing 6011.90 km  
UTM-Grid-width = 100m

Map data © OpenStreetMap contributors

lon 16.14623 lat 54.24075 [ nom. scale = 1 / 5000 ]

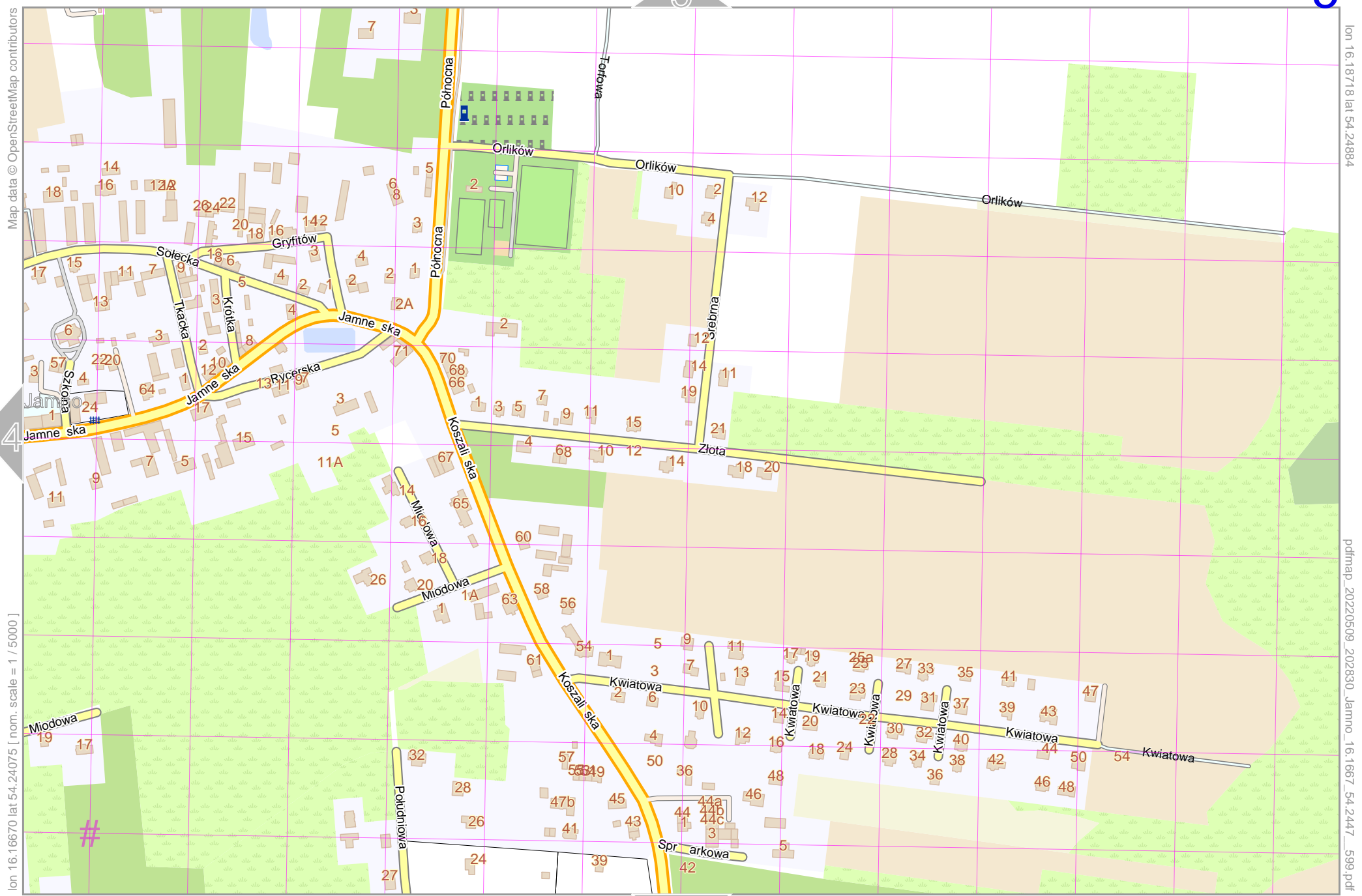


lon 16.16670 lat 54.24984

pdfmap\_20220509\_202830\_Jamno\_16.1667\_54.2447\_599.pdf

# UTM: 33 U easting 574.70 km northing 6011.00 km  
UTM-Grid-width = 100m

# Jamno



Map data © OpenStreetMap contributors

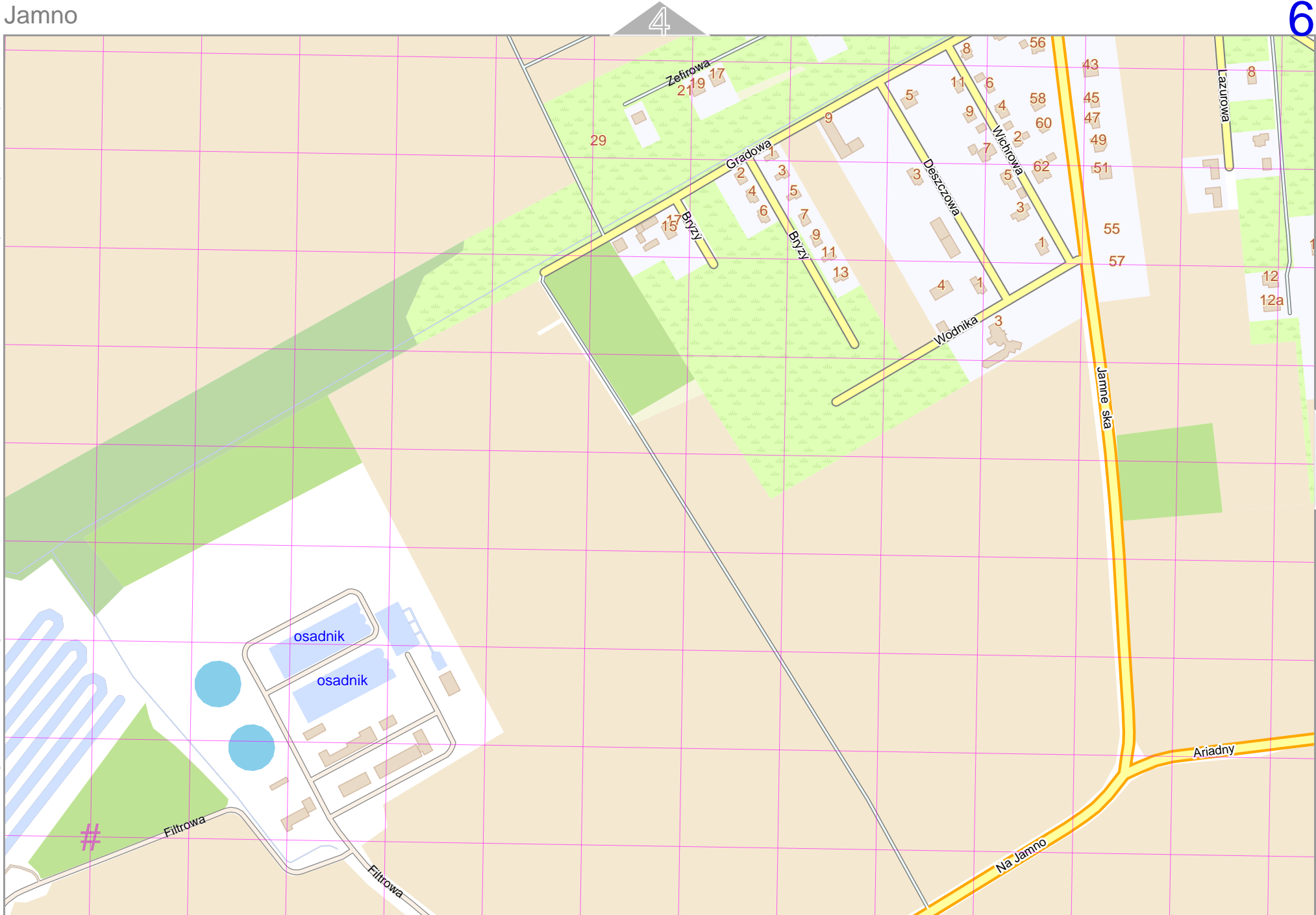
lon 16.187181ai 54.24984

lon 16.16670 lat 54.24075 [ nom. scale = 1 / 5000 ]

pdfmap\_20220509\_202830\_Jamno\_16.1667\_54.2447\_599.pdf

# UTM: 33 U easting 576.10 km northing 6011.00 km  
 UTM-Grid-width = 100m





# UTM: 33 U easting 574.80 km northing 6010.10 km  
 UTM-Grid-width = 100m

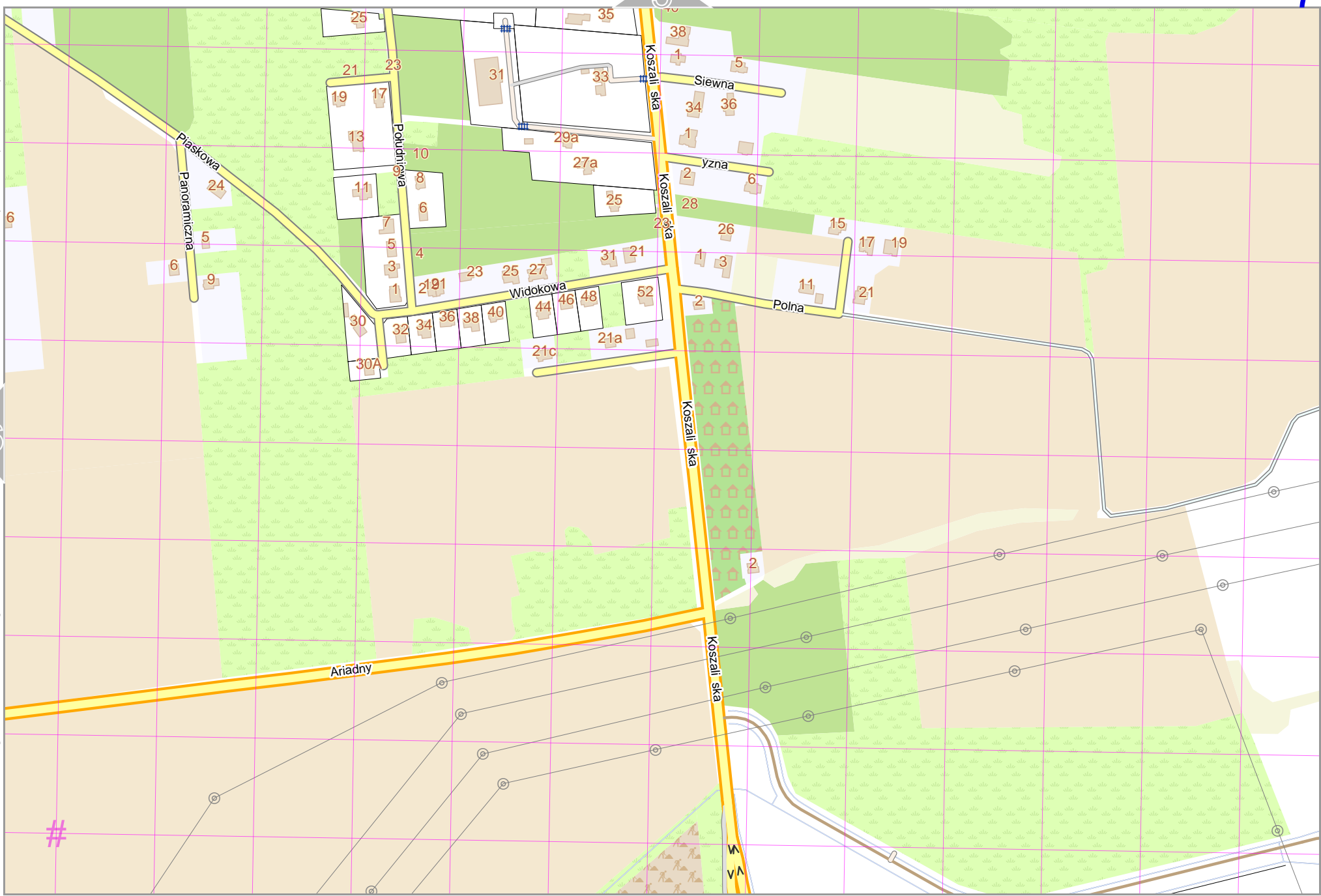
# Jamno

Map data © OpenStreetMap contributors

lon 16.16670 lat 54.23267 [ nom. scale = 1 / 5000 ]

lon 16.18718 lat 54.24075

pdfmap\_20220509\_202830\_Jamno\_16.1667\_54.2447\_599.pdf



# UTM: 33 U easting 576.10 km northing 6010.10 km  
UTM-Grid-width = 100m