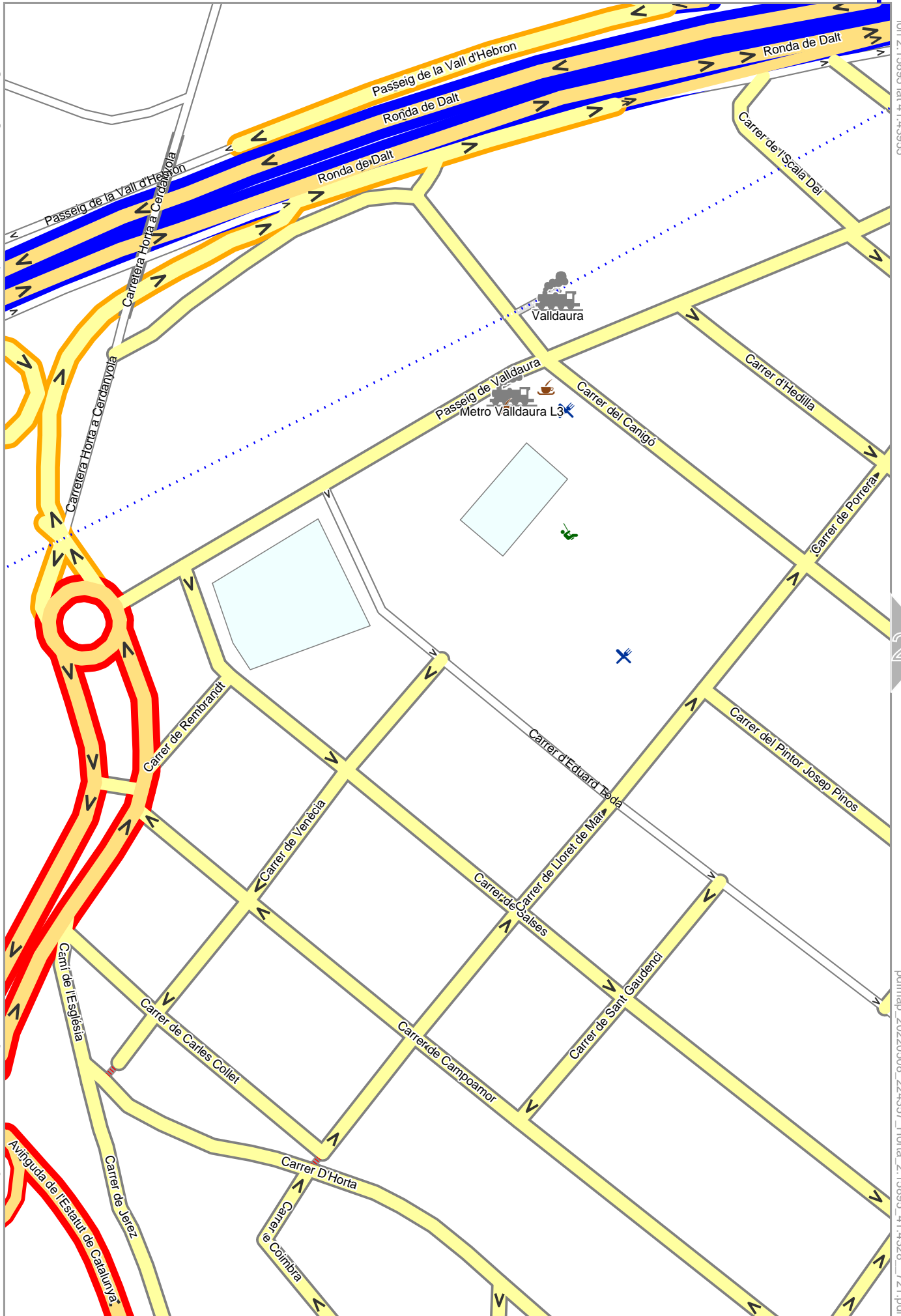


# Horta

Map data © CC BY SA 2.0 fism.org+osm.org contributors

lon 2.15895 lat 41.43955



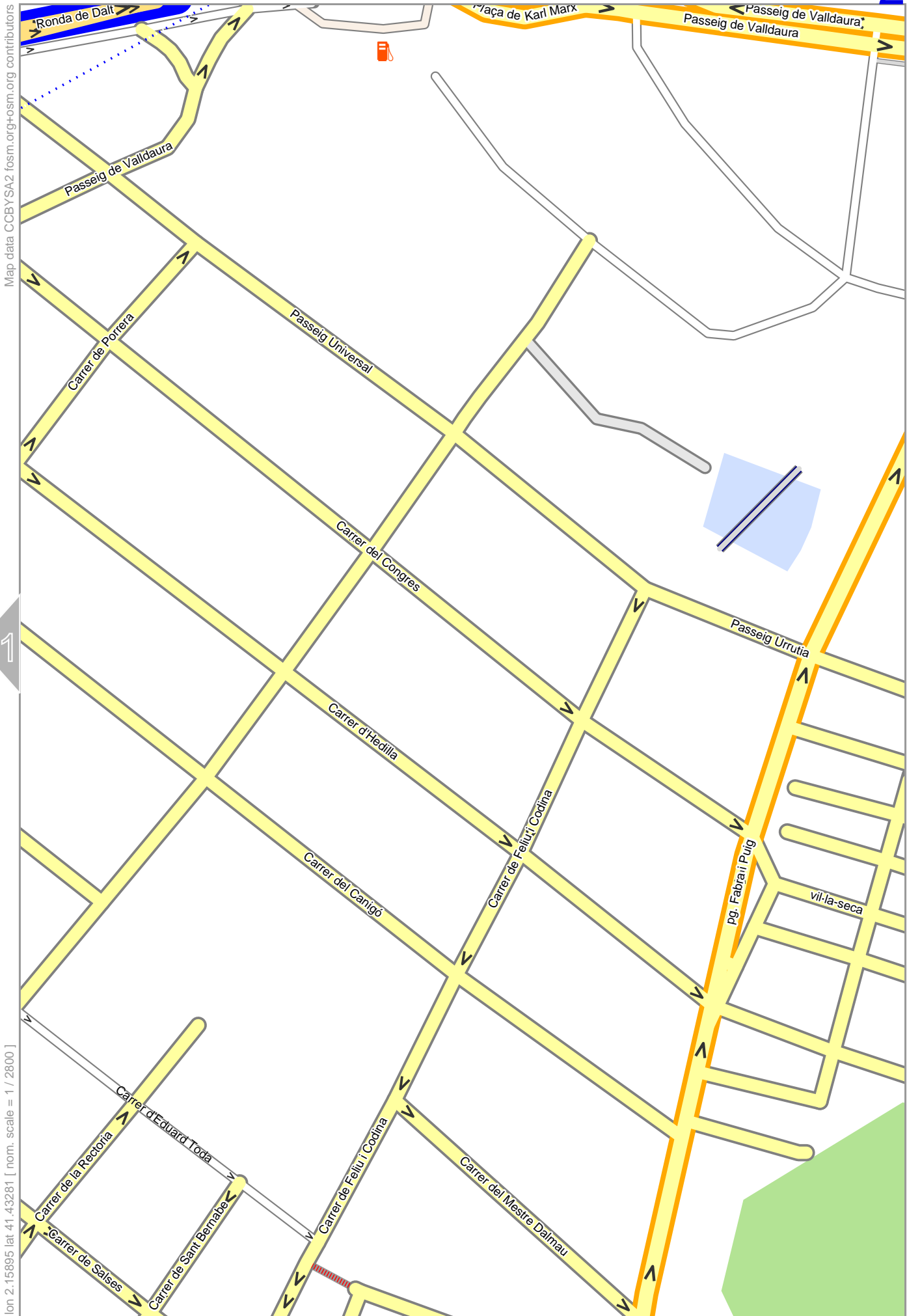
lon 2.15292 lat 41.43281 [ nom. scale = 1 / 2800 ]

pdfmap\_20220508\_224357\_Horta\_2.15895\_41.4328\_721.pdf

0 10 m 100 m 140 m

3

# Horta



Map data © CC BY SA 2.0 f os m. org + os m. org contributors

lon 2.16498 lat 41.43955

lon 2.15895 lat 41.43281 [ nom. scale = 1 / 2800 ]

pdfmap\_20220508\_224357\_Horta\_2.15895\_41.4328\_721.pdf

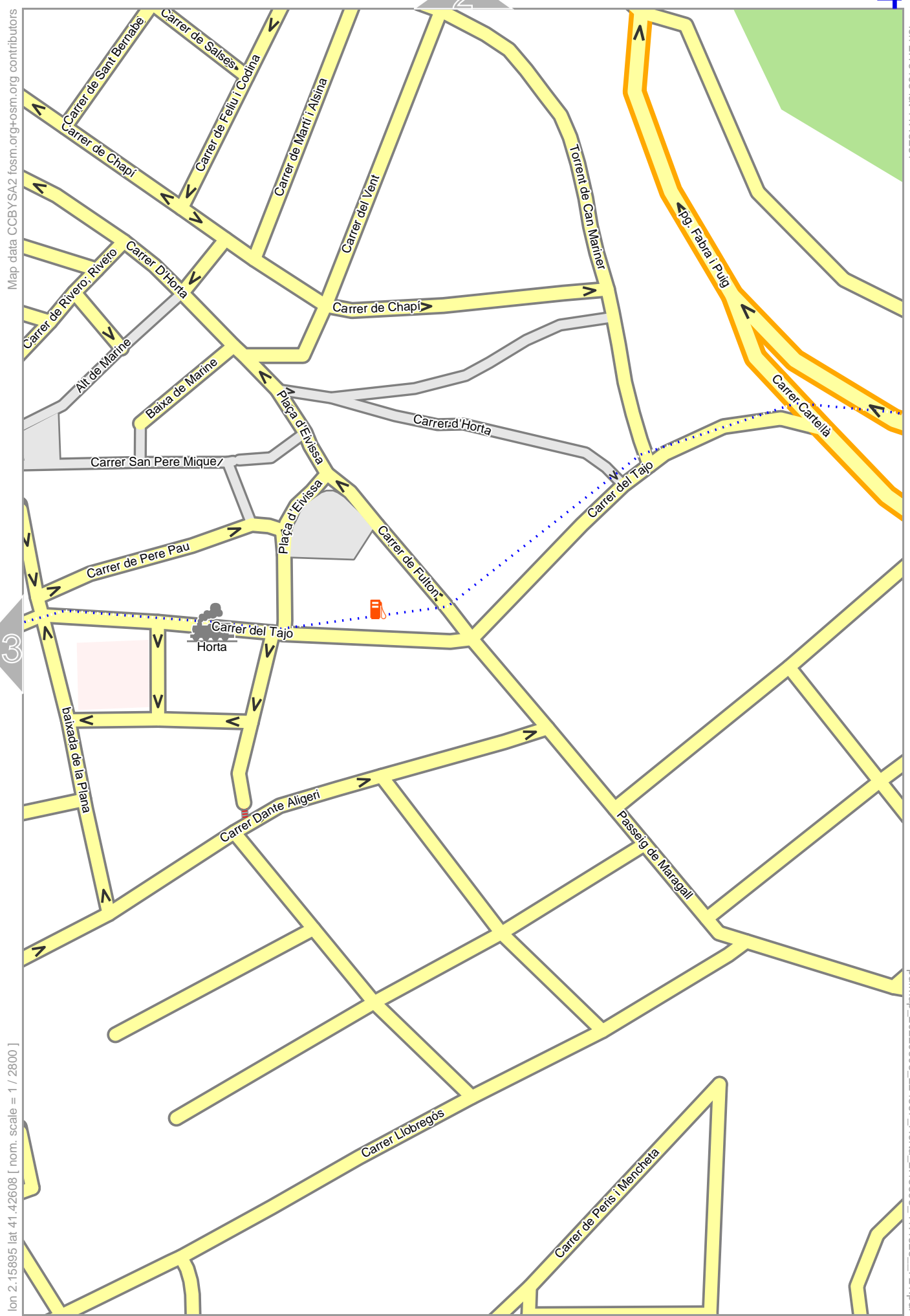
0 10 m 100 m 140 m



# Horta

2

4



Map data CC BY SA 2 f o s m . o r g + o s m . o r g c o n t r i b u t o r s

lon 2.16498 lat 41.43281

[ lon 2.15895 lat 41.42608 | nom. scale = 1 / 2800 ]

pdfmap\_20220508\_224357\_Horta\_2-15895\_41.4328\_721.pdf

