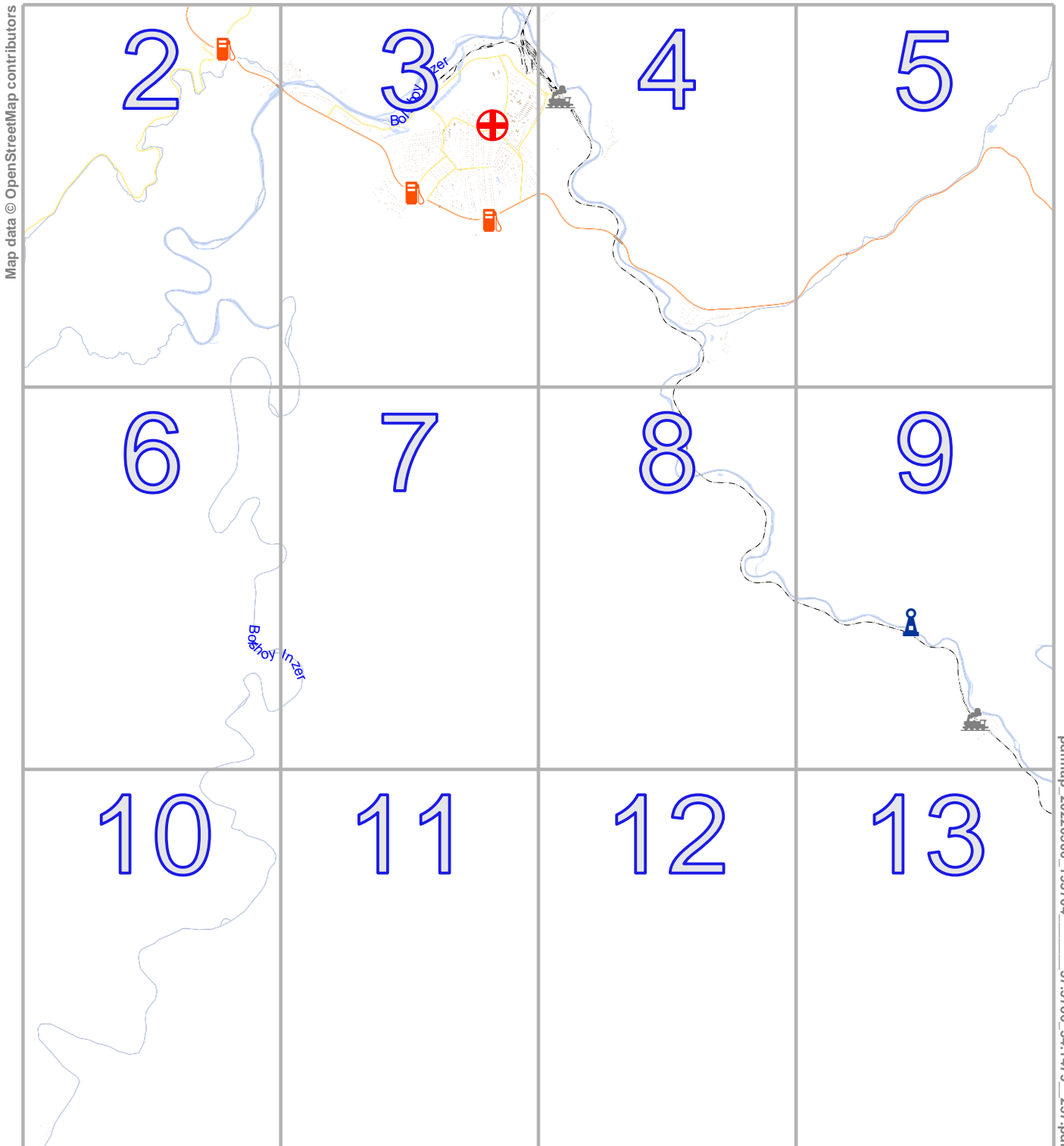


lon 57.71635 lat 54.23789



Map data © OpenStreetMap contributors

pdfmap_20220506_193704_57.5786_54.1479_257.pdf

lon 57.44088 lat 54.05798
[nom. scale = 1 / 100000]

Map data © OpenStreetMap contributors

lon 57.50974 lat 54.23789

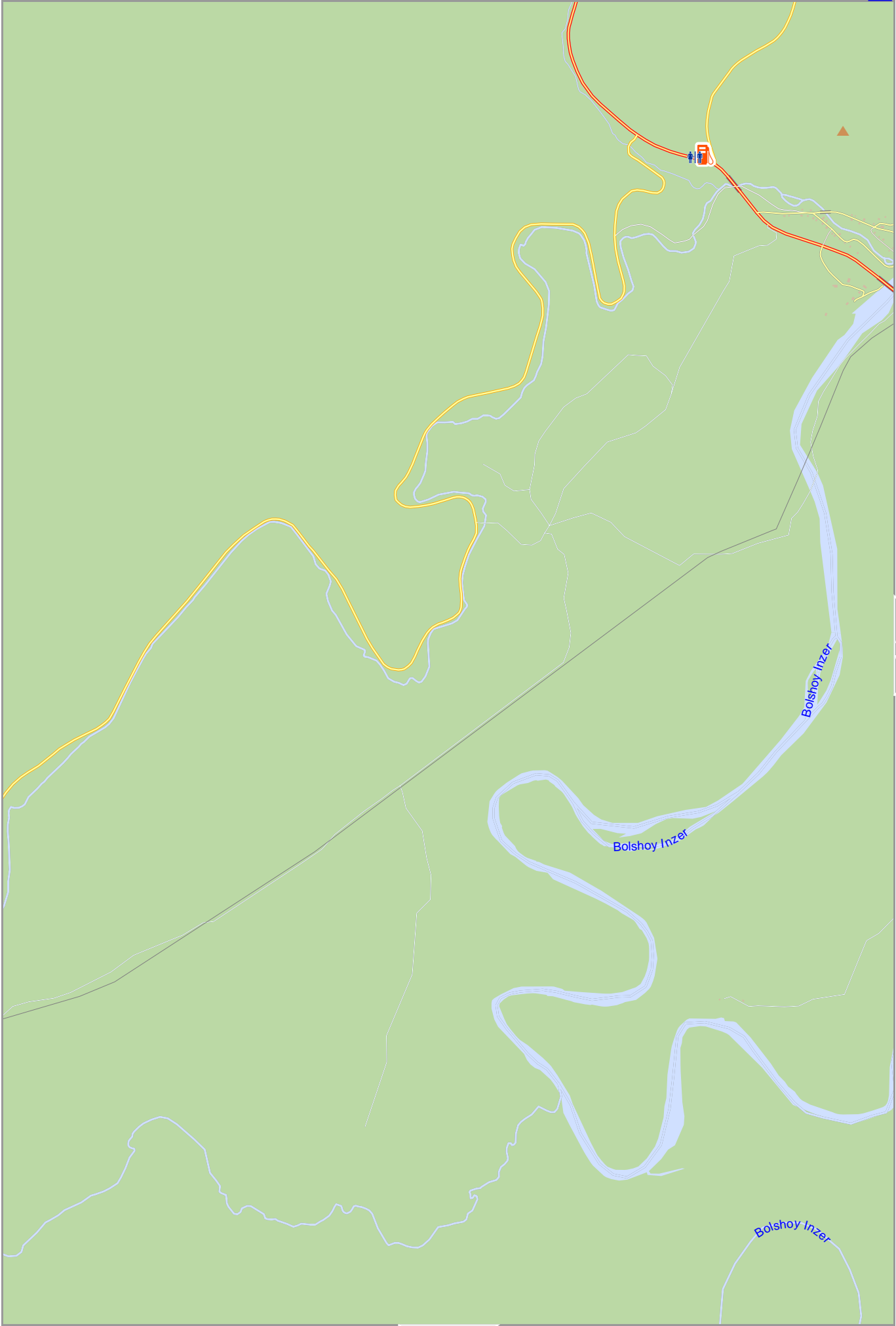
[lon 57.44088 lat 54.17792 | nom. scale = 1 / 250000]

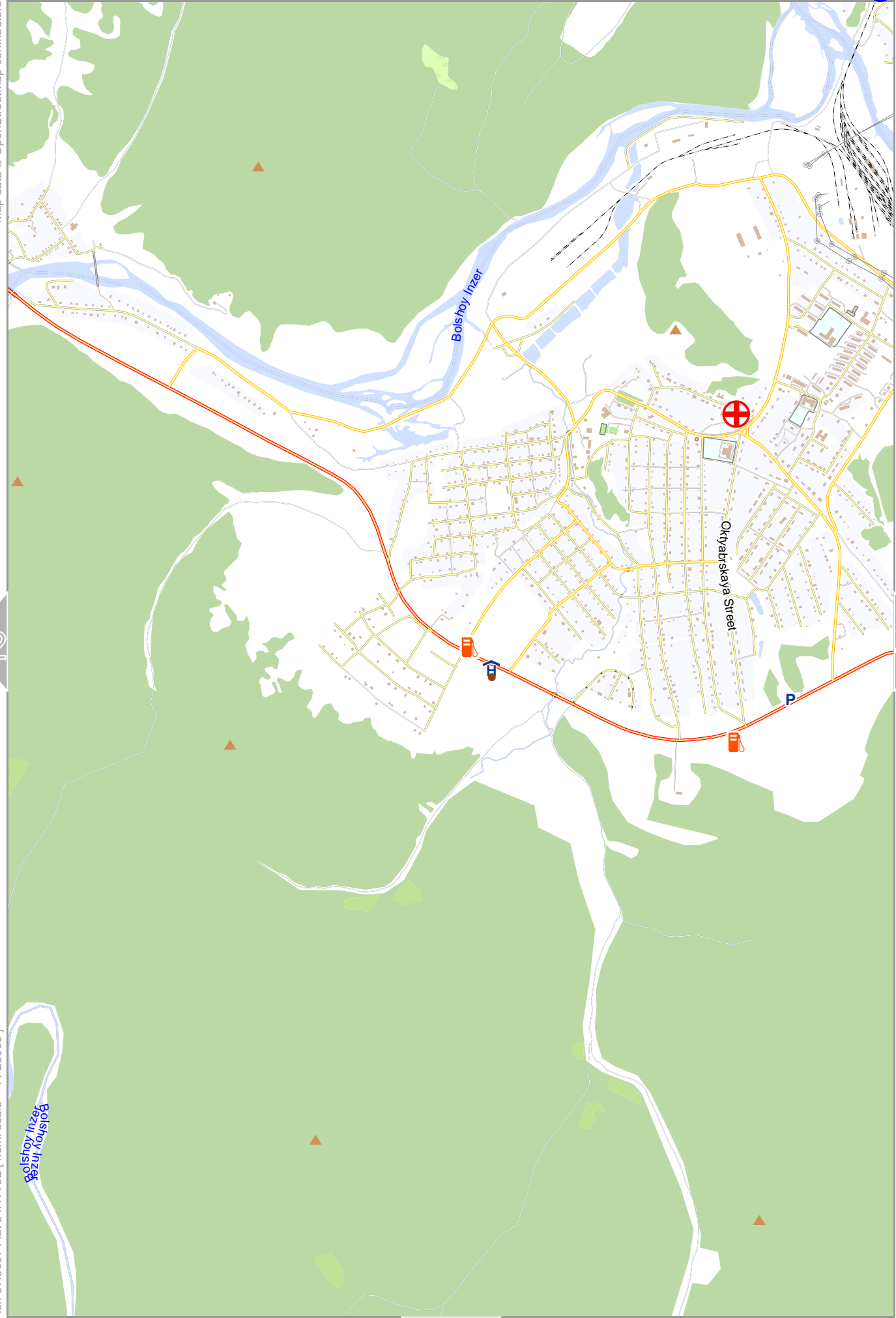
pdfmap_20220506_193704

57.5786_54.1479_257.pdf

0 100 m 1000 m 1300 m

6





lon 57.64748 lat 54.23789

Map data © OpenStreetMap contributors

[lon 57.57861 lat 54.17792 | nom. scale = 1 / 250000]

pdfmap_20220506_193704

57.5786_54.1479_257.pdf

0 100 m 1000 m 1300 m



Map data © OpenStreetMap contributors

lon 57.71635 lat 54.23789

4

[lon 57.64748 lat 54.17792 | nom. scale = 1 / 250000]

pdfmap_20220506_193704

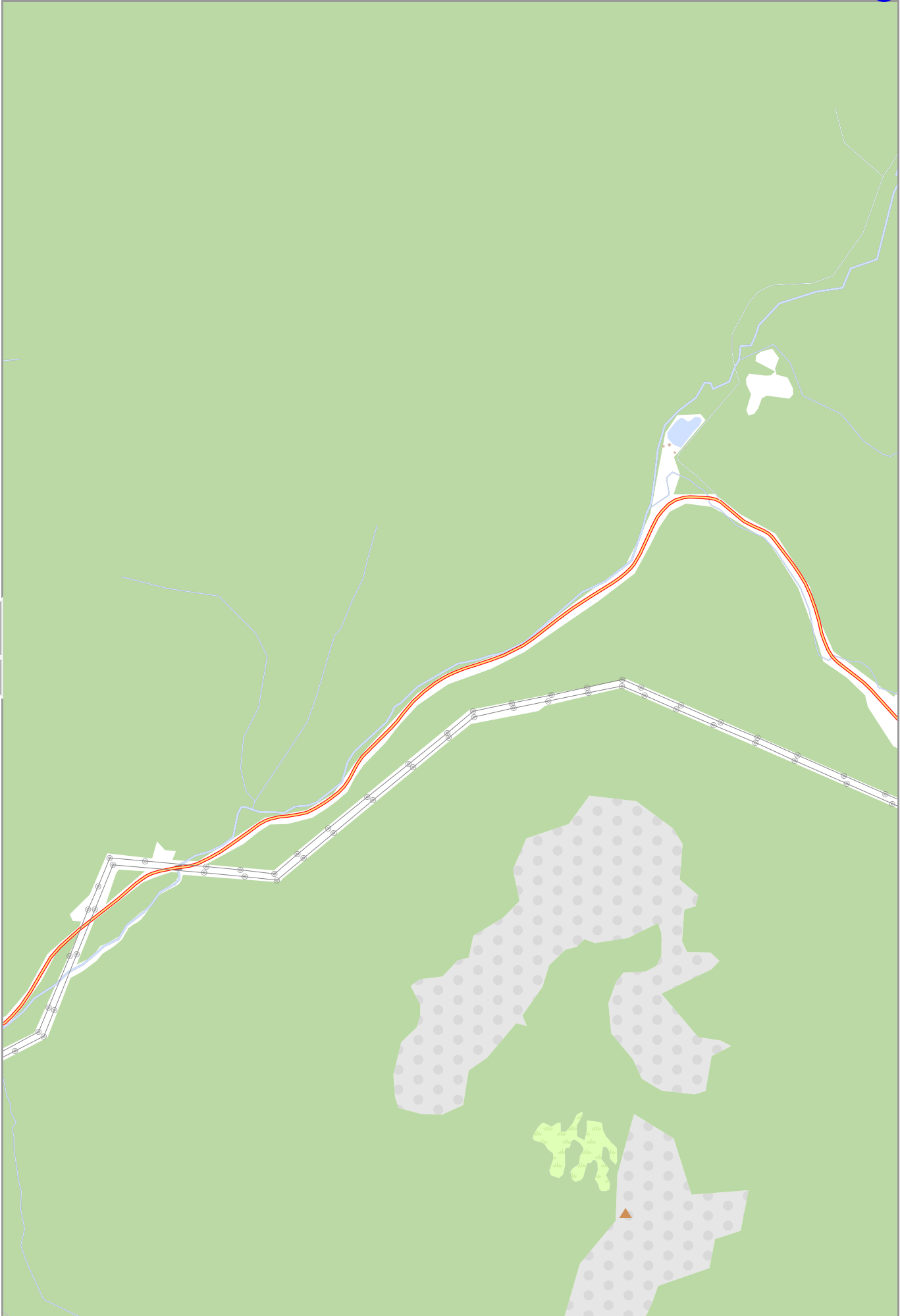
57.5786_54.1479_257.pdf

0 100 m 1000 m 1300 m



 www.milvusmap.eu

 © creative commons



lon 57.50974 lat 54.17792

Map data © OpenStreetMap contributors

pdfmap_20220506_193704

57.5786_54.1479_257.pdf

[lon 57.44088 lat 54.11795 [nom. scale = 1 / 250000]

0 100 m 1000 m 1300 m



lon 57.57861 lat 54.17792

Map data © OpenStreetMap contributors



[lon 57.50974 lat 54.11795 | nom. scale = 1 / 250000]

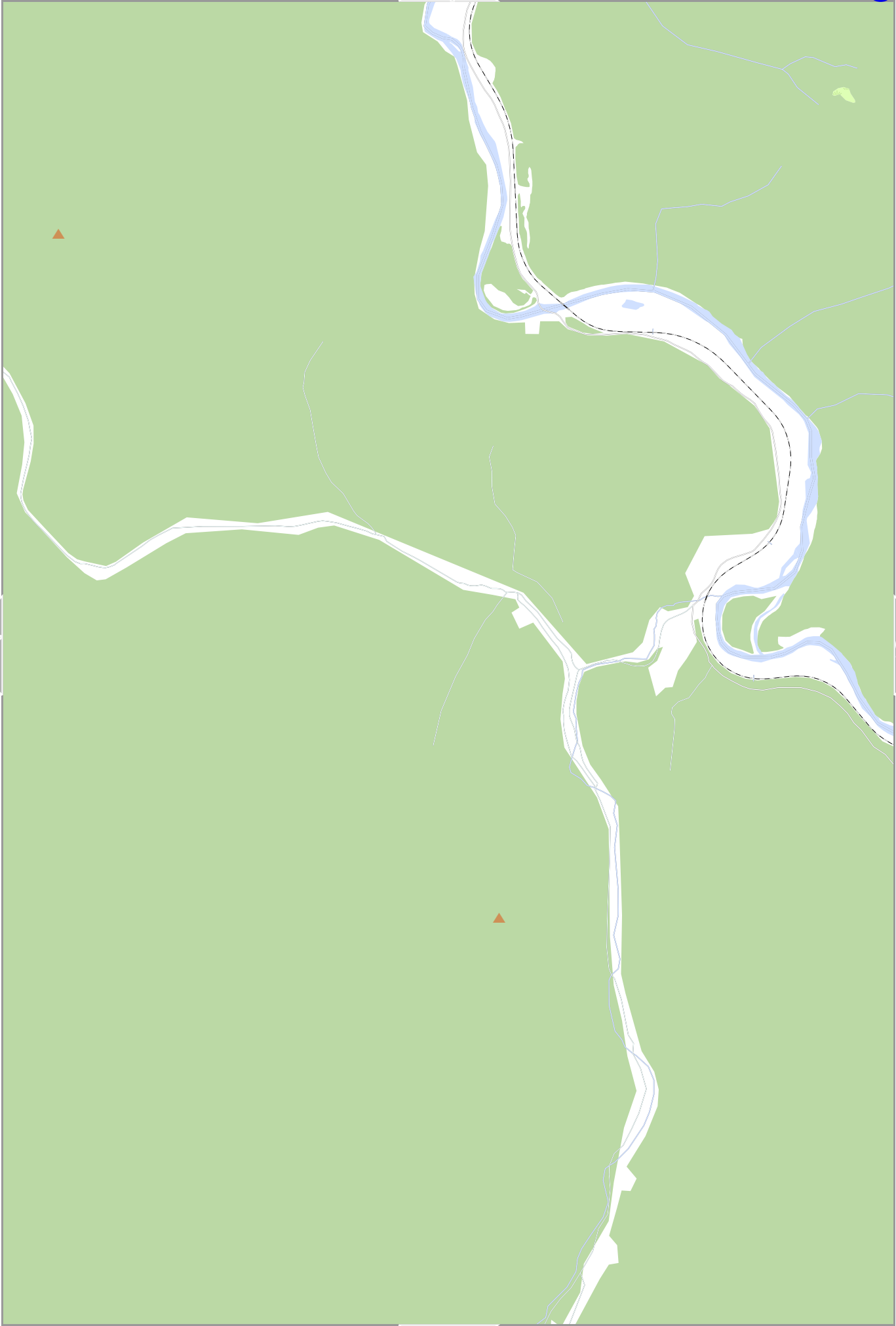
Bolshtoy Inzer

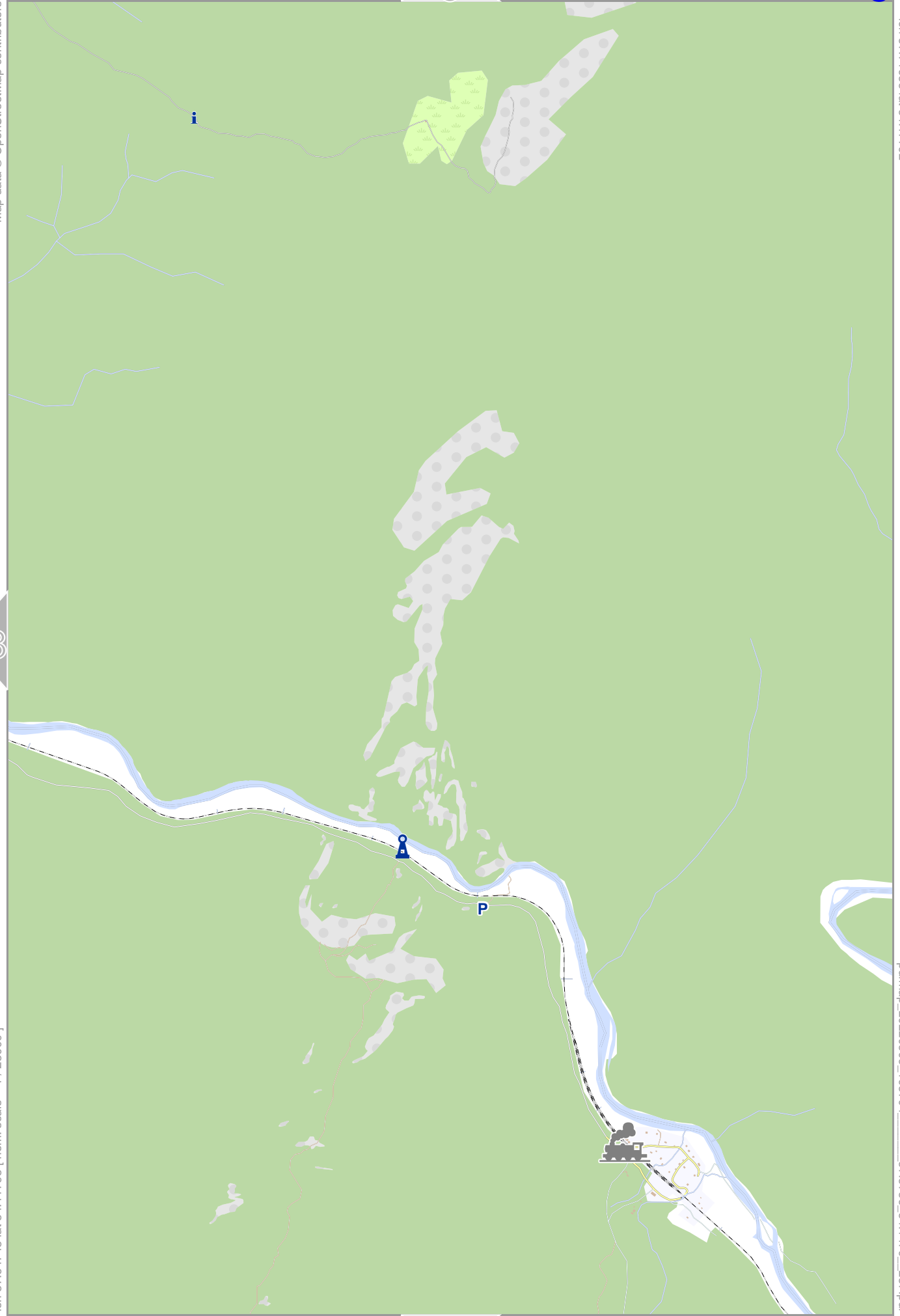
pdfmap_20220506_193704

57.5786_54.1479_257.pdf

0 100 m 1000 m 1300 m







Map data © OpenStreetMap contributors

lon 57.50974 lat 54.11795

[lon 57.44088 lat 54.05798 | nom. scale = 1 / 250000]

pdfmap_20220506_193704

57.5786_54.1479_257.pdf

0 100 m 1000 m 1300 m

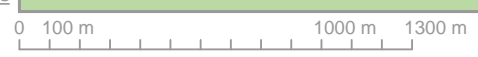


Map data © OpenStreetMap contributors

lon 57.57861 lat 54.11795

lon 57.50974 lat 54.05798 [nom. scale = 1 / 250000]

pdfmap_20220506_193704_57.5786_54.1479_257.pdf



lon 57.64748 lat 54.11795

Map data © OpenStreetMap contributors

[lon 57.57861 lat 54.05798 | nom. scale = 1 / 250000]

pdfmap_20220506_193704_57.5786_54.1479_257.pdf

0 100 m 1000 m 1300 m



Map data © OpenStreetMap contributors

lon 57.71635 lat 54.11795

[lon 57.64748 lat 54.05798 | nom. scale = 1 / 250000

pdfmap_20220506_193704

57.5786_54.1479_257.pdf

0 100 m 1000 m 1300 m

