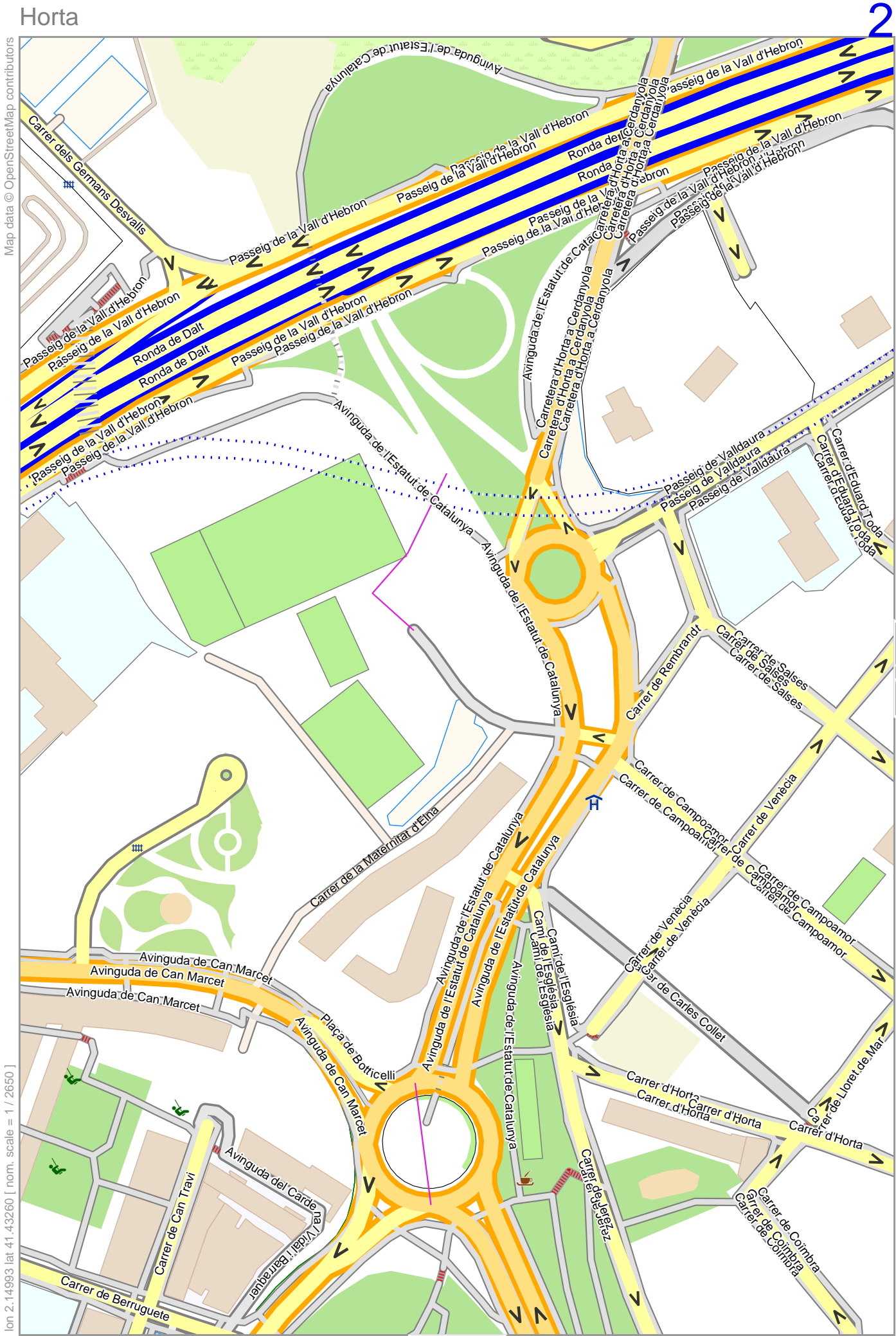


# Horta

2

Map data © OpenStreetMap contributors

lon 2.15564 lat 41.43997



lon 2.14993 lat 41.43260 [ nom. scale = 1 / 2650 ]

pdfmap\_20220505\_084200\_Horta\_2-15801\_41.4326\_135.pdf

0 10 m 100 m 130 m

5



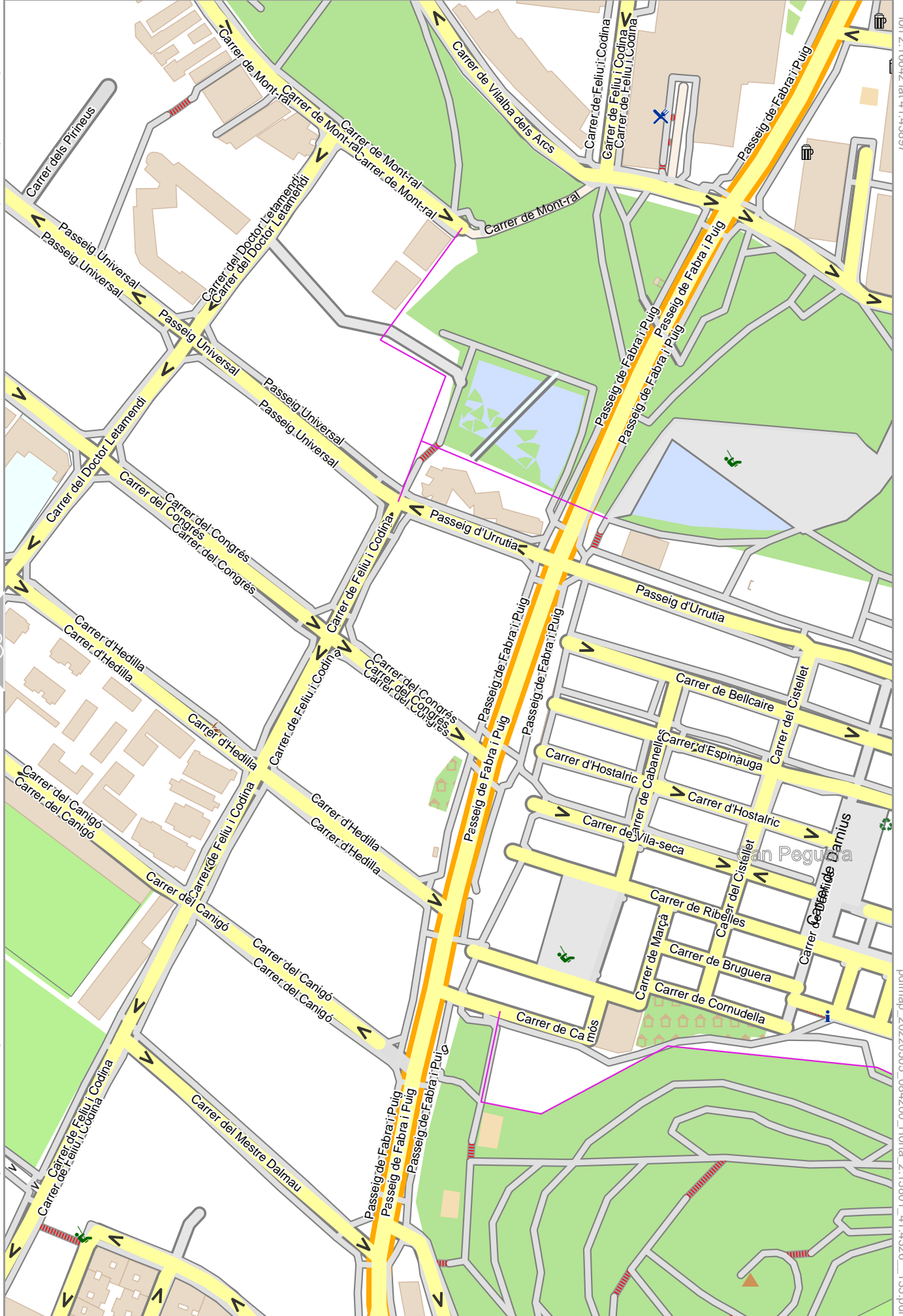


# Horta

Map data © OpenStreetMap contributors

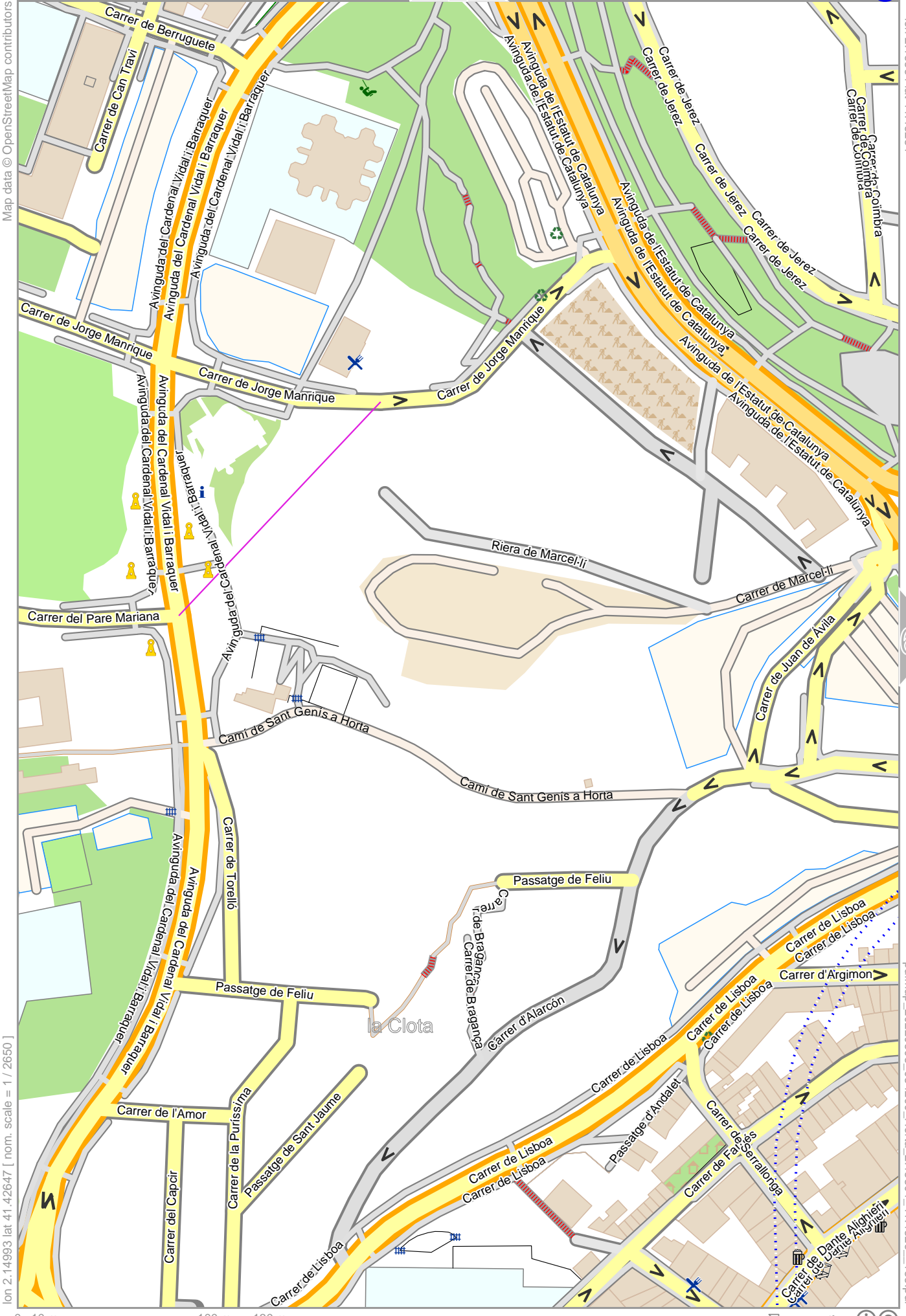
lon 2.16642 lat 41.43997

lon 2.16071 lat 41.43260 [ nom. scale = 1 / 2650 ]



pdfmap\_20220505\_084200\_Horta\_2.15801\_41.4326\_135.pdf





Map data © OpenStreetMap contributors

lon 2.15664 lat 41.43284

[lon 2.14993 lat 41.42647 | nom. scale: 1 / 1 = 2650]

pdfmap\_20220505\_084200\_Horta\_2-15801\_41.4326\_135.pdf

0 10 m 100 m 130 m

[www.milvusmap.eu](http://www.milvusmap.eu)





# Horta

Map data © OpenStreetMap contributors

lon 2.16642 lat 41.43284



lon 2.16071 lat 41.42647 | nom. scale = 1 / 2650

pdfmap\_20220505\_084200\_Horta\_2-15801\_41.4326\_135.pdf

