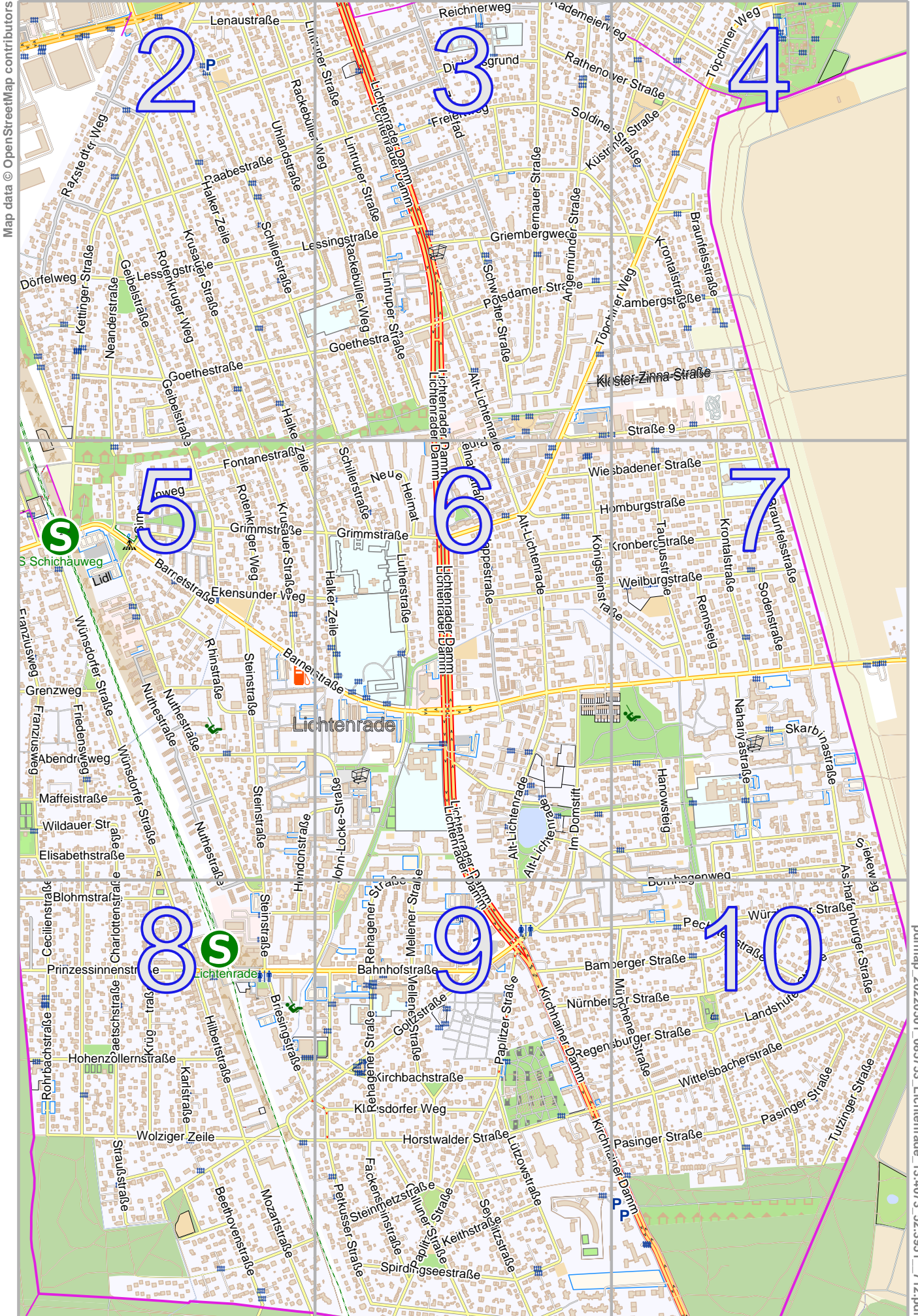


Lichtenrade

lon 13.42719 lat 52.41315



Map data © OpenStreetMap contributors

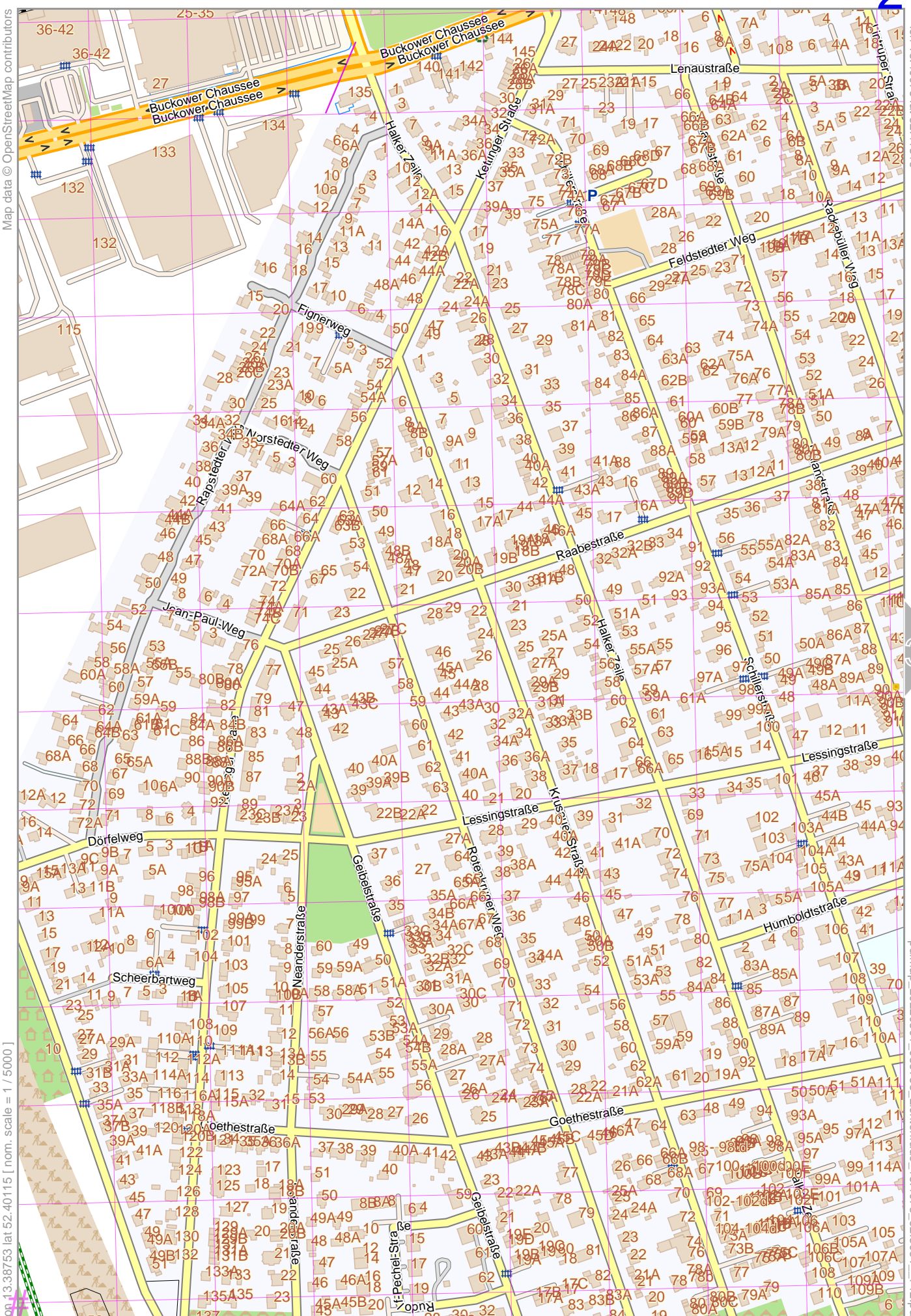
pdfmap_20220501_085753_Lichtenrade_13.4073_52.3951_712.pdf

lon 13.38753 lat 52.37715
[nom. scale = 1 / 15000]

Lichtenrade

Map data © OpenStreetMap contributors

lon 13.40075 lat 52.41315



lon 13.38763 lat 52.40115 [nom. scale = 1/5000]

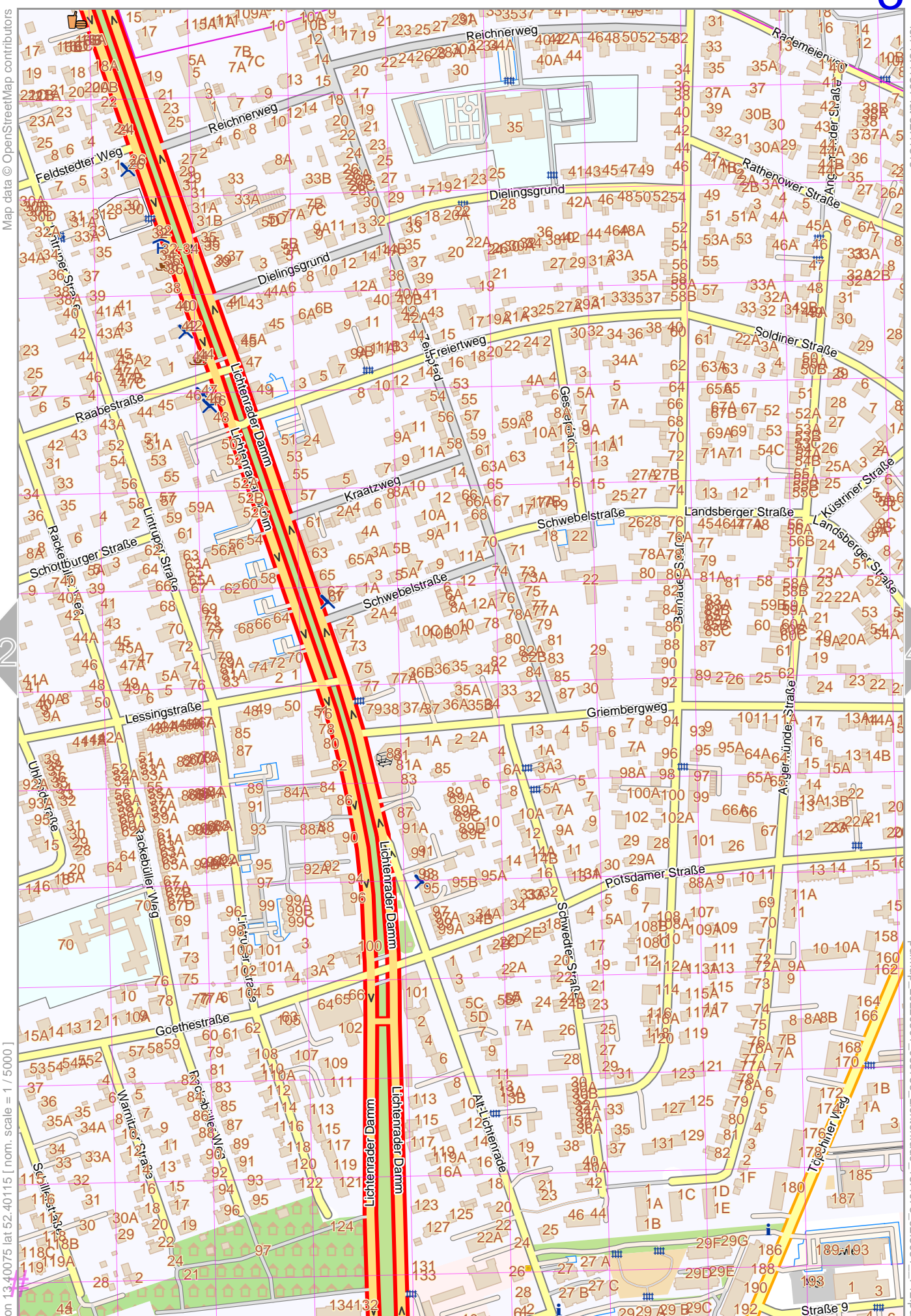
pdfmap_20220501_085753_Lichtenrade_13.4073;52.3951_712.pdf

UTM: 33 U easting 390.30 km northing 5806.90 km
UTM-Grid-width = 100m

Lichtenrade

Map data © OpenStreetMap contributors

lon 13.41397 lat 52.41315

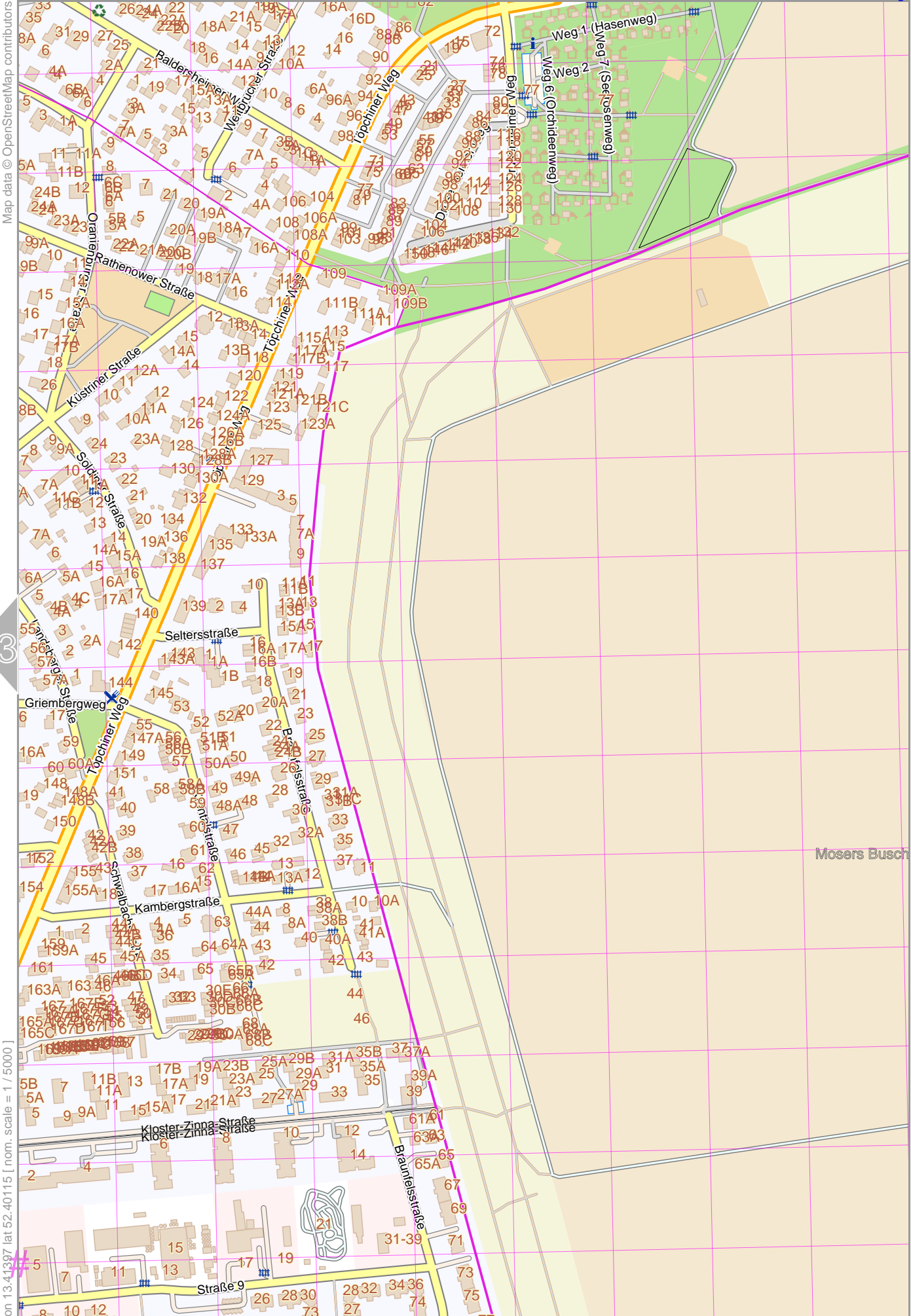


lon 13.40075 lat 52.40115 [nom. scale = 1 / 5000]

pdfmap_20220501_085753_Lichtenrade_13.4073;52.3951_712.pdf

UTM: 33 U easting 391.20 km northing 5806.90 km
 UTM-Grid-width = 100m

Lichtenrade



Map data © OpenStreetMap contributors

lon 13.42719 lat 52.41315

lon 13.41397 lat 52.40115 [nom. scale = 1 / 5000]

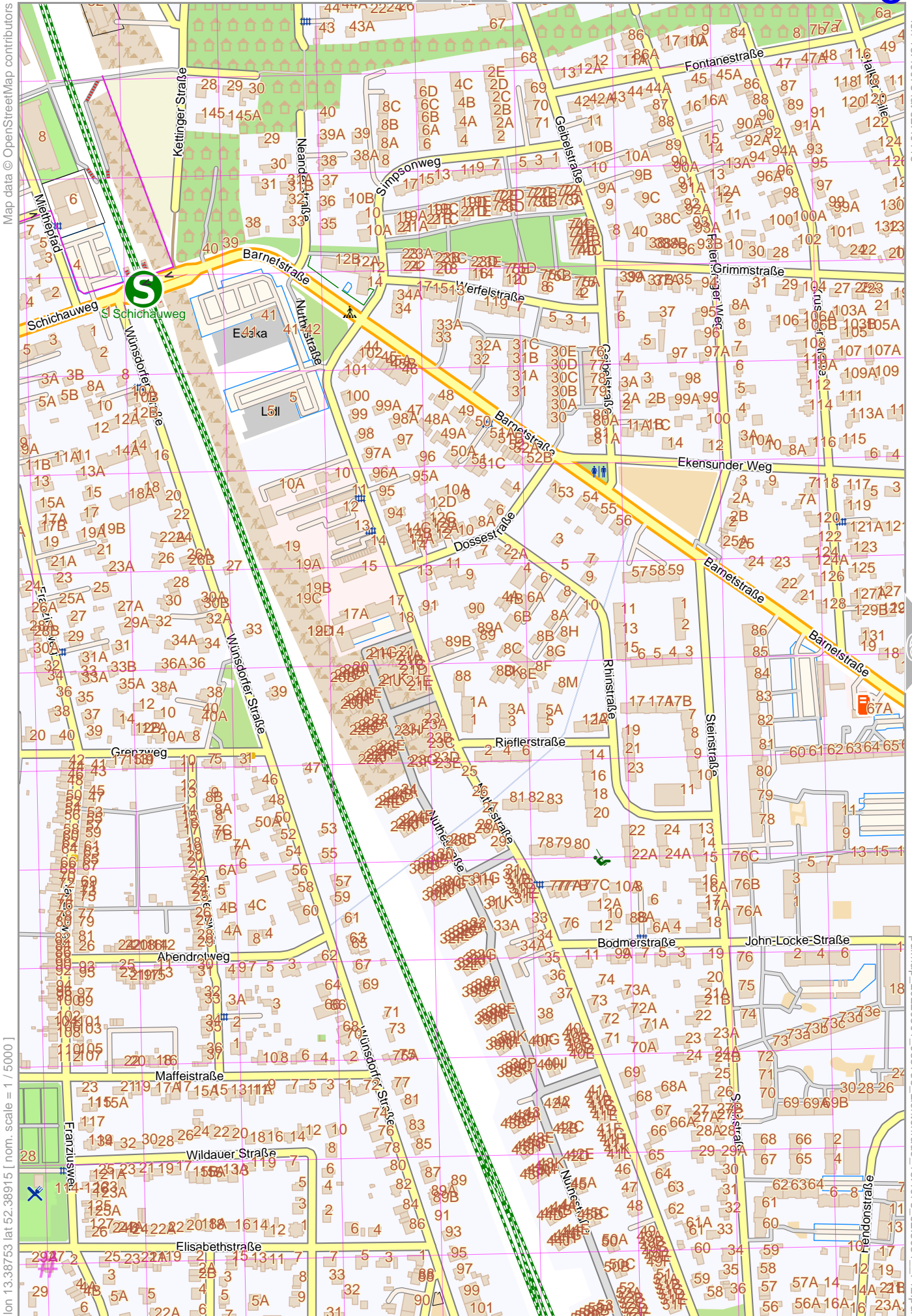
pdfmap_20220501_085753_Lichtenrade_13.4073_52.3951_712.pdf

UTM: 33 U easting 392.10 km northing 5806.90 km
UTM-Grid-width = 100m

Lichtenrade

Map data © OpenStreetMap contributors

lon 13.40075 lat 52.40115



lon 13.38763 lat 52.38915 [nom. scale = 1 / 5000]

pdfmap_20220501_085753_Lichtenrade_13.4073.52.3951_712.pdf

UTM: 33 U easting 390.30 km northing 5805.60 km
UTM-Grid-width = 100m

2

6

8

Lichtenrade

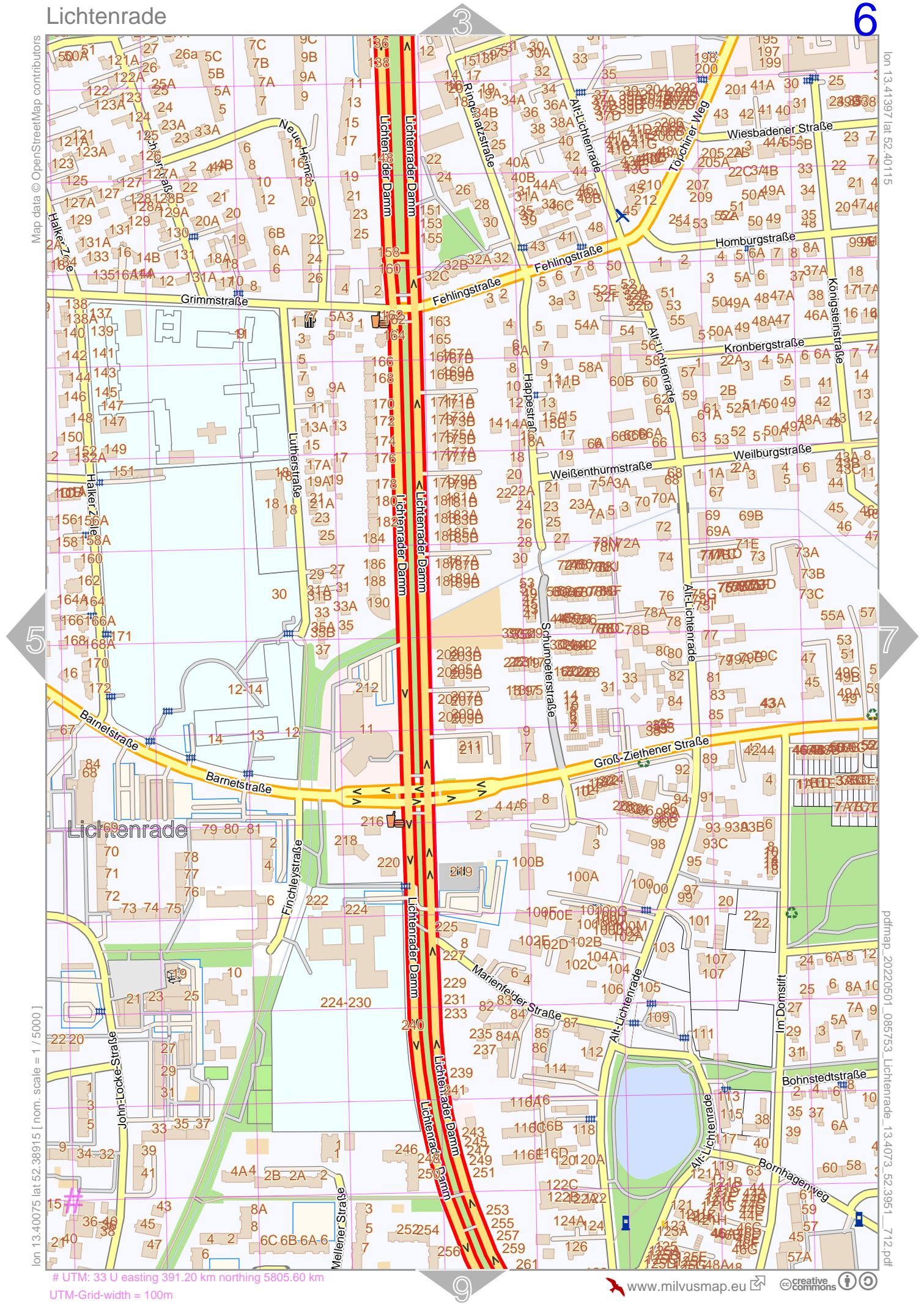
Map data © OpenStreetMap contributors

lon 13.41397 lat 52.40115

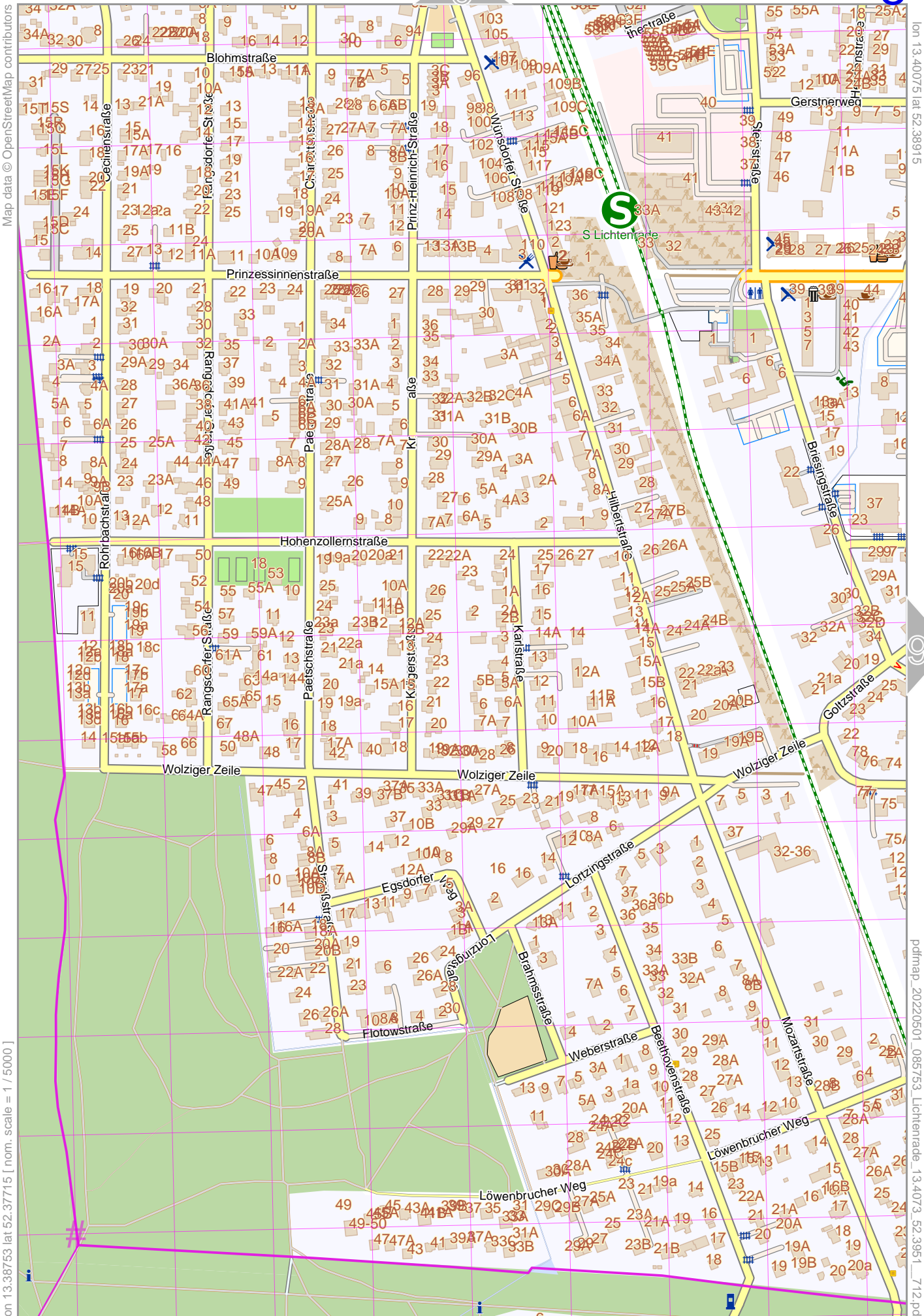
lon 13.40075 lat 52.38915 [nom. scale = 1/5000]

pdfmap_20220501_085753_Lichtenrade_13.4073;52.3951_712.pdf

UTM: 33 U easting 391.20 km northing 5805.60 km
UTM-Grid-width = 100m



Lichtenrade



Map data © OpenStreetMap contributors

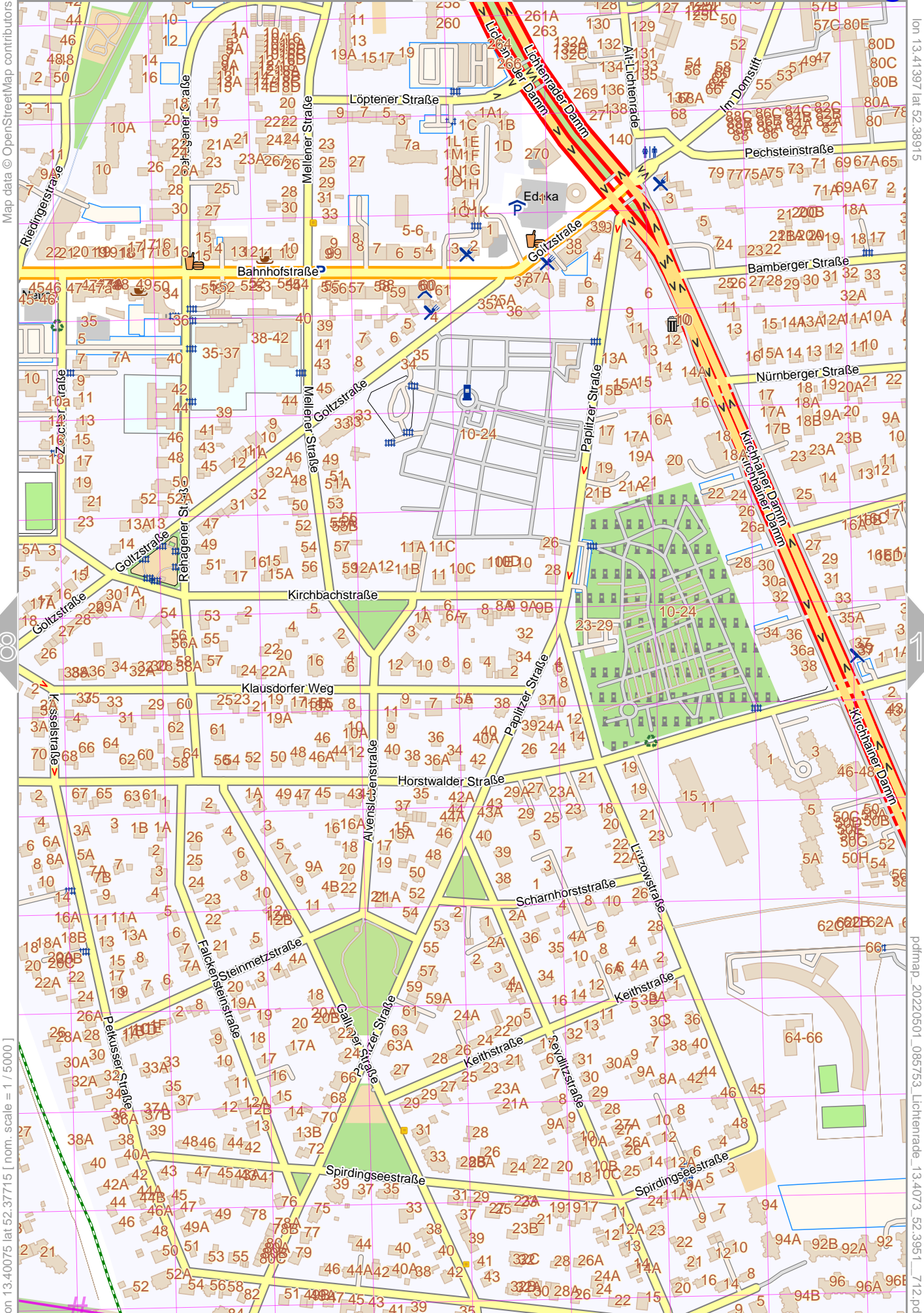
lon 13.40075 lat 52.38915

lon 13.38763 lat 52.37715 [nom. scale = 1 / 5000]

pdfmap_20220501_085753_Lichtenrade_134073_523951_712.pdf

UTM: 33 U easting 390.30 km northing 5804.30 km
UTM-Grid-width = 100m

Lichtenrade



Map data © OpenStreetMap contributors

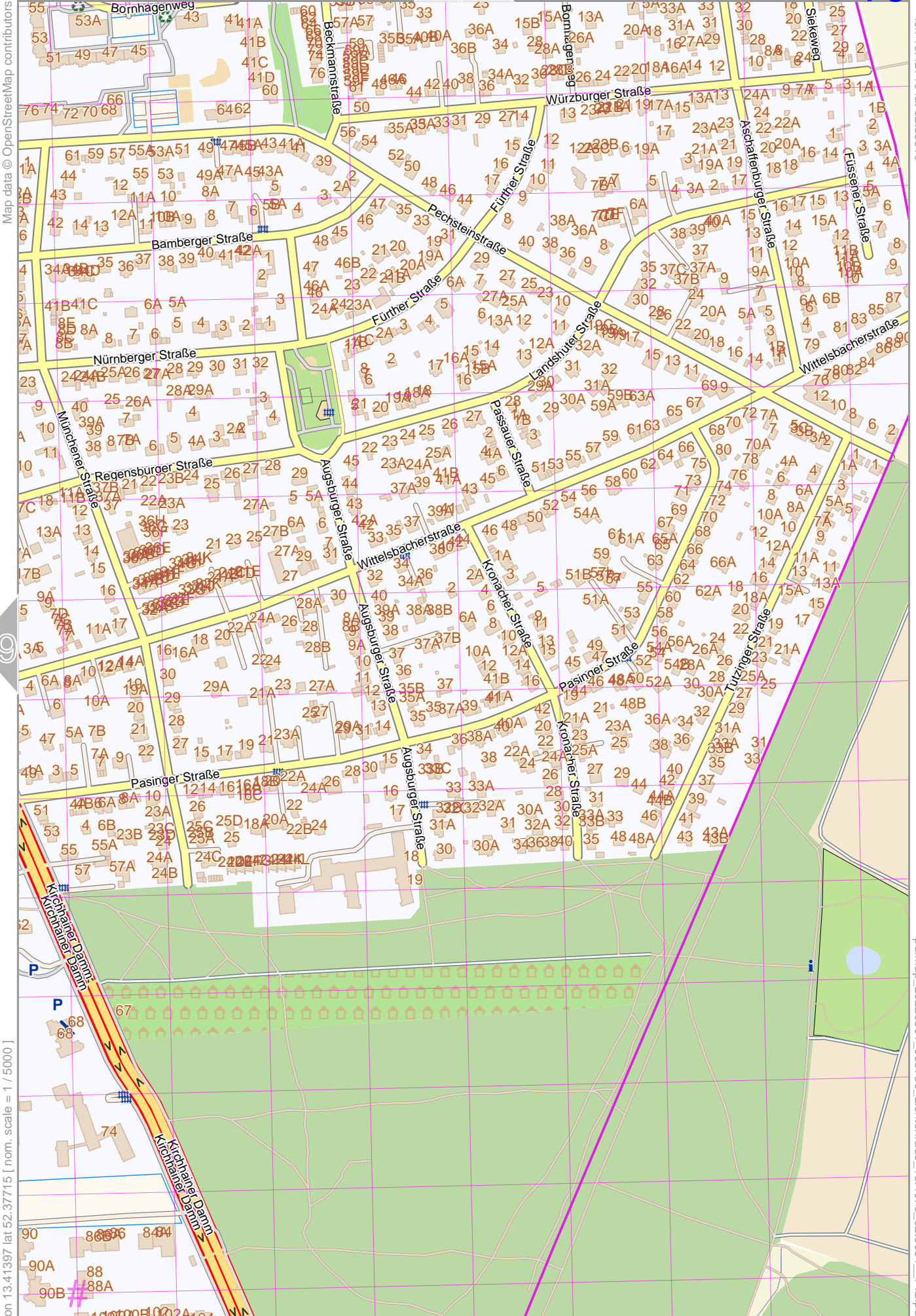
lon 13.41397 lat 52.38915

lon 13.40075 [nom. scale = 1 / 5000]

pdfmap_20220501_085753_Lichtenrade_13.4073.52.3951_712.pdf

UTM: 33 U easting 391.20 km northing 5804.20 km
UTM-Grid-width = 100m

Lichtenrade



Map data © OpenStreetMap contributors

lon 13.427191 lat 52.36915

lon 13.41397 lat 52.37715 [nom. scale = 1 / 5000]

pdfmap_20220501_085753_Lichtenrade_13.4073_52.3951_712.pdf

UTM: 33 U easting 392.10 km northing 5804.20 km
UTM-Grid-width = 100m