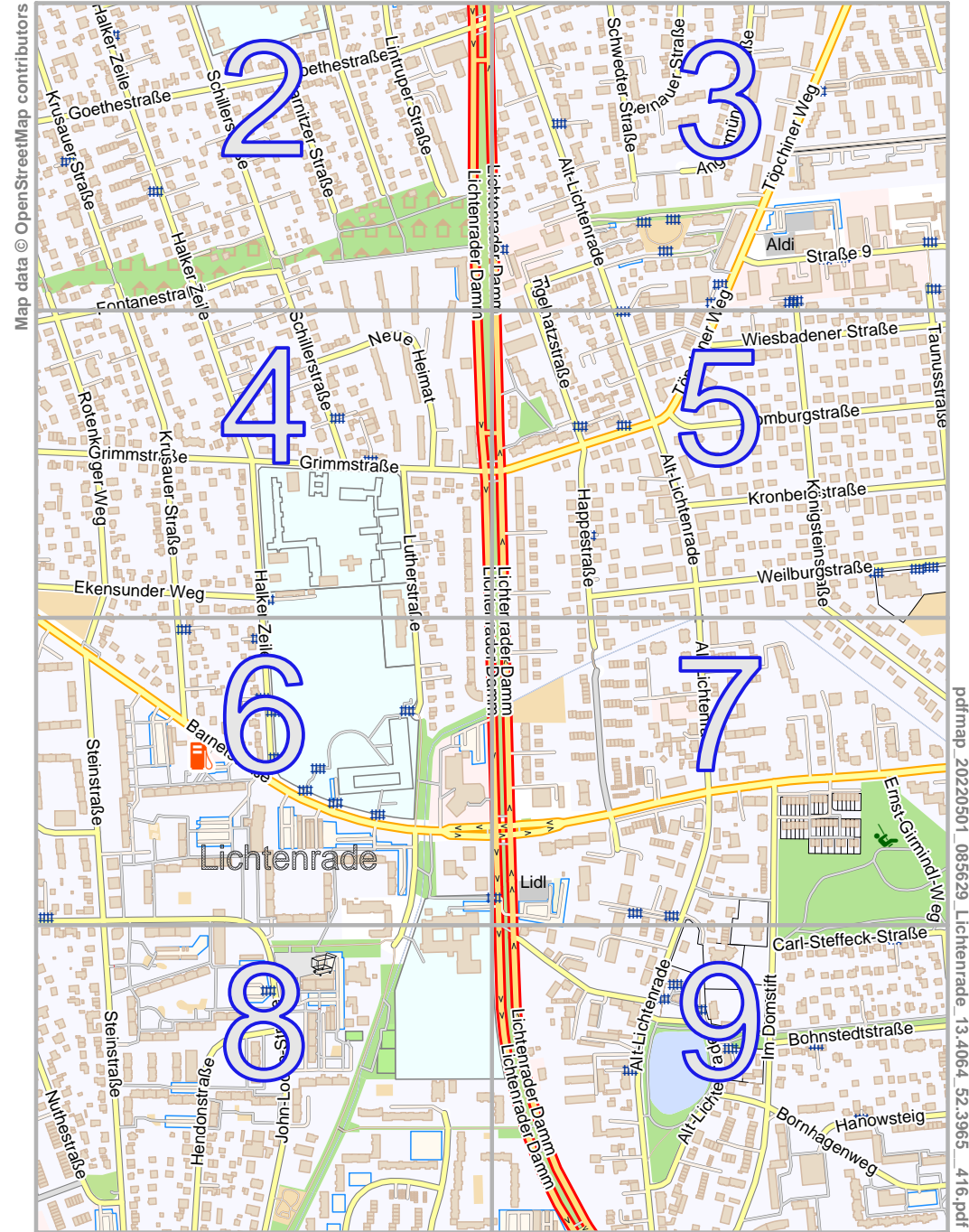


Lichtenrade

lon 13.41622 lat 52.40465

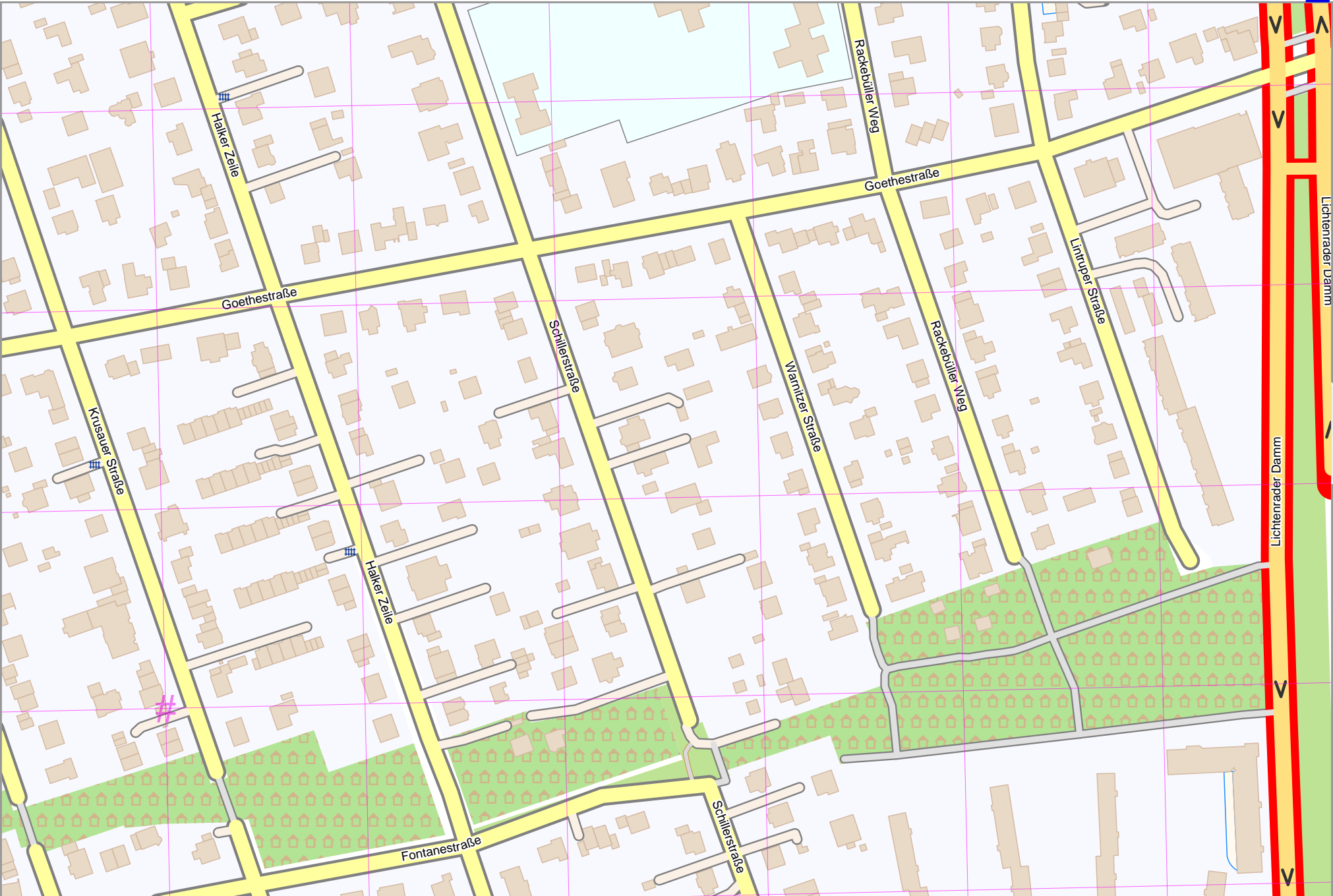


lon 13.39661 lat 52.38848
[nom. scale = 1 / 10000]

Lichtenrade

Map data © OpenStreetMap contributors

lon 13.39661 lat 52.40061 [nom. scale = 1 / 2500]



UTM: 33 U easting 391.00 km northing 5806.90 km
 UTM-Grid-width = 100m

lon 13.40642 lat 52.40465

pdfmap_20220501_085629_Lichtenrade_13.4064_52.3965_416.pdf

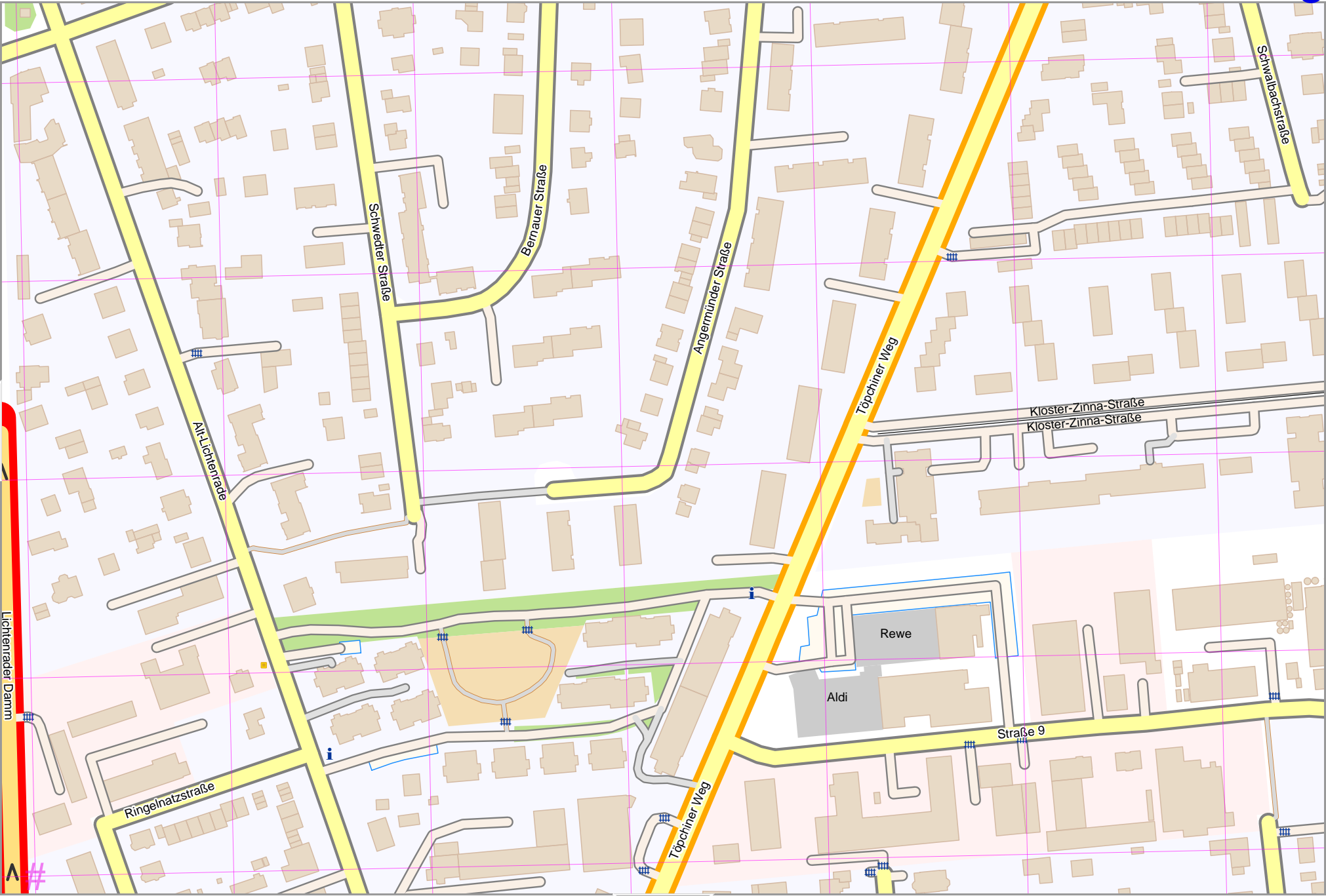


Lichtenrade

Map data © OpenStreetMap contributors

lon 13.40642 lat 52.40061 [nom. scale = 1 / 2500]

UTM: 33 U easting 391.60 km northing 5806.80 km
UTM-Grid-width = 100m



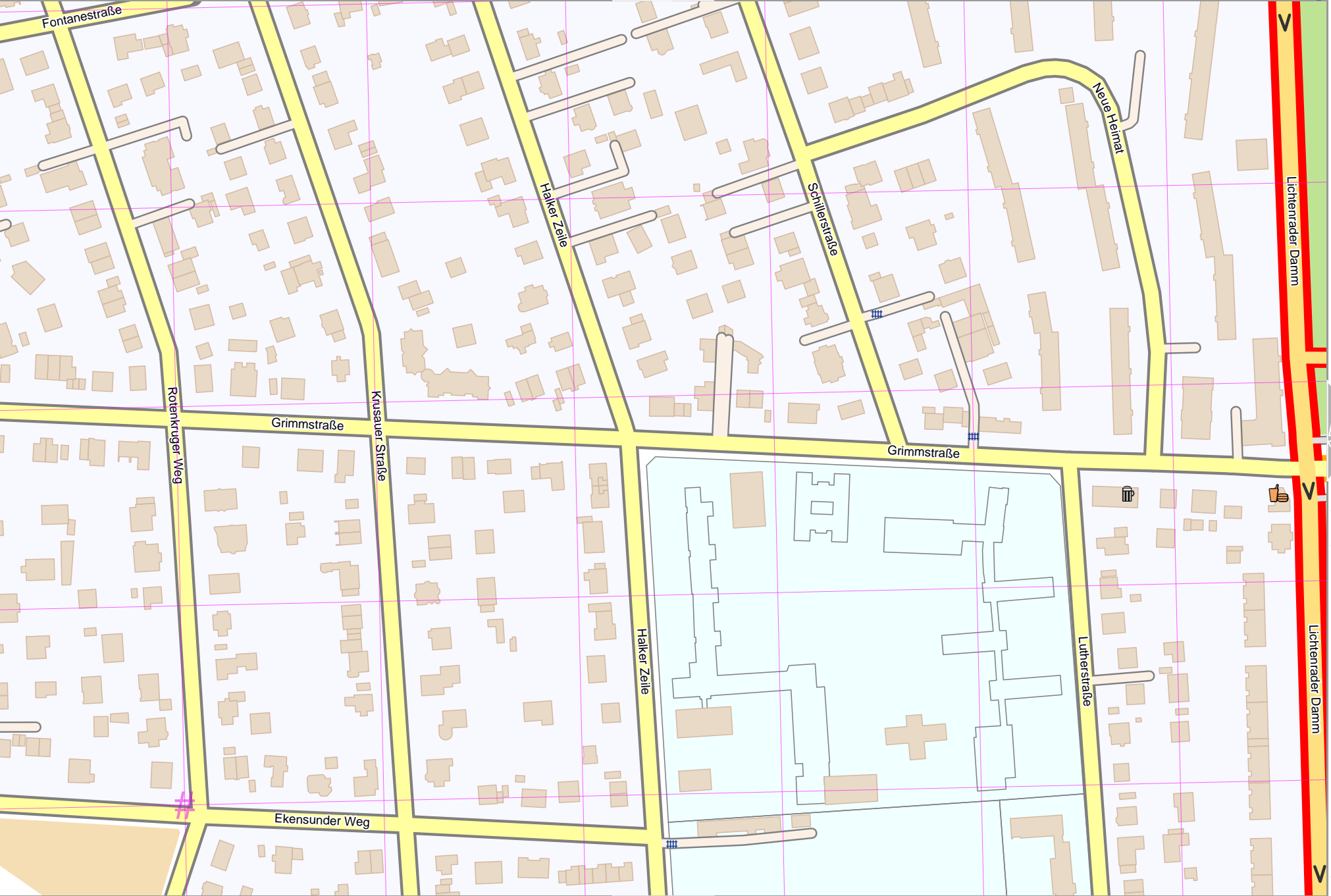
lon 13.41622 lat 52.40465

pdfmap_20220501_085629_Lichtenrade_13.4064_52.3965_416.pdf

Lichtenrade

Map data © OpenStreetMap contributors

lon 13.39661 lat 52.39656 [nom. scale = 1 / 2500]



UTM: 33 U easting 391.00 km northing 5806.40 km
UTM-Grid-width = 100m

lon 13.40642 lat 52.40061

pdfmap_20220501_085629_Lichtenrade_13.4064_52.3965_416.pdf

Lichtenrade



Map data © OpenStreetMap contributors

lon 13.40642 lat 52.39656 [nom. scale = 1 / 2500]

lon 13.41622 lat 52.40061

pdfmap_20220501_085629_Lichtenrade_13.4064_52.3965_416.pdf

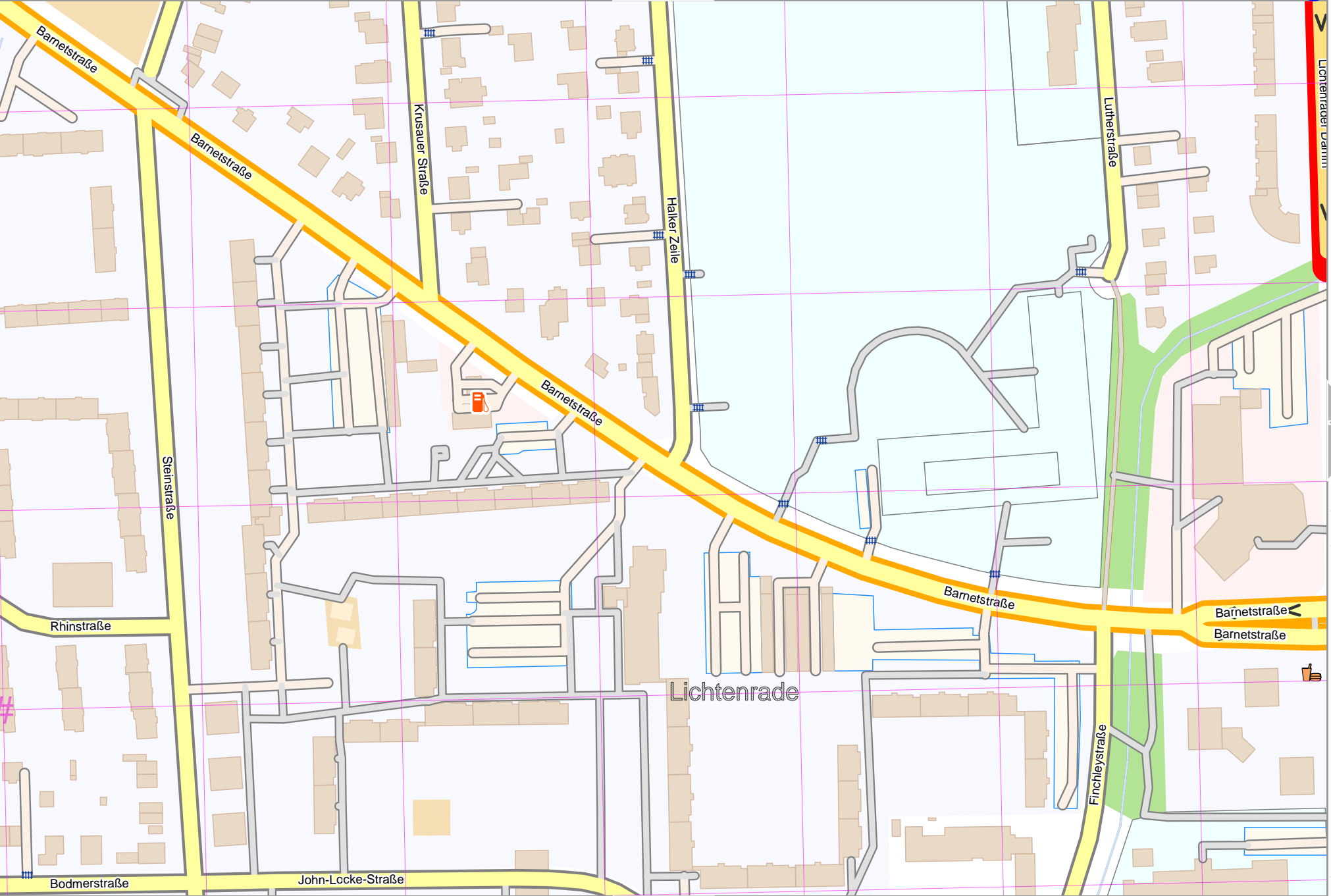
UTM: 33 U easting 391.60 km northing 5806.40 km
UTM-Grid-width = 100m

Lichtenrade

Map data © OpenStreetMap contributors

lon 13.39661 lat 52.39252 [nom. scale = 1 / 2500]

UTM: 33 U easting 390.90 km northing 5806.00 km
UTM-Grid-width = 100m



6

lon 13.40642 lat 52.39656
Lichtenrade

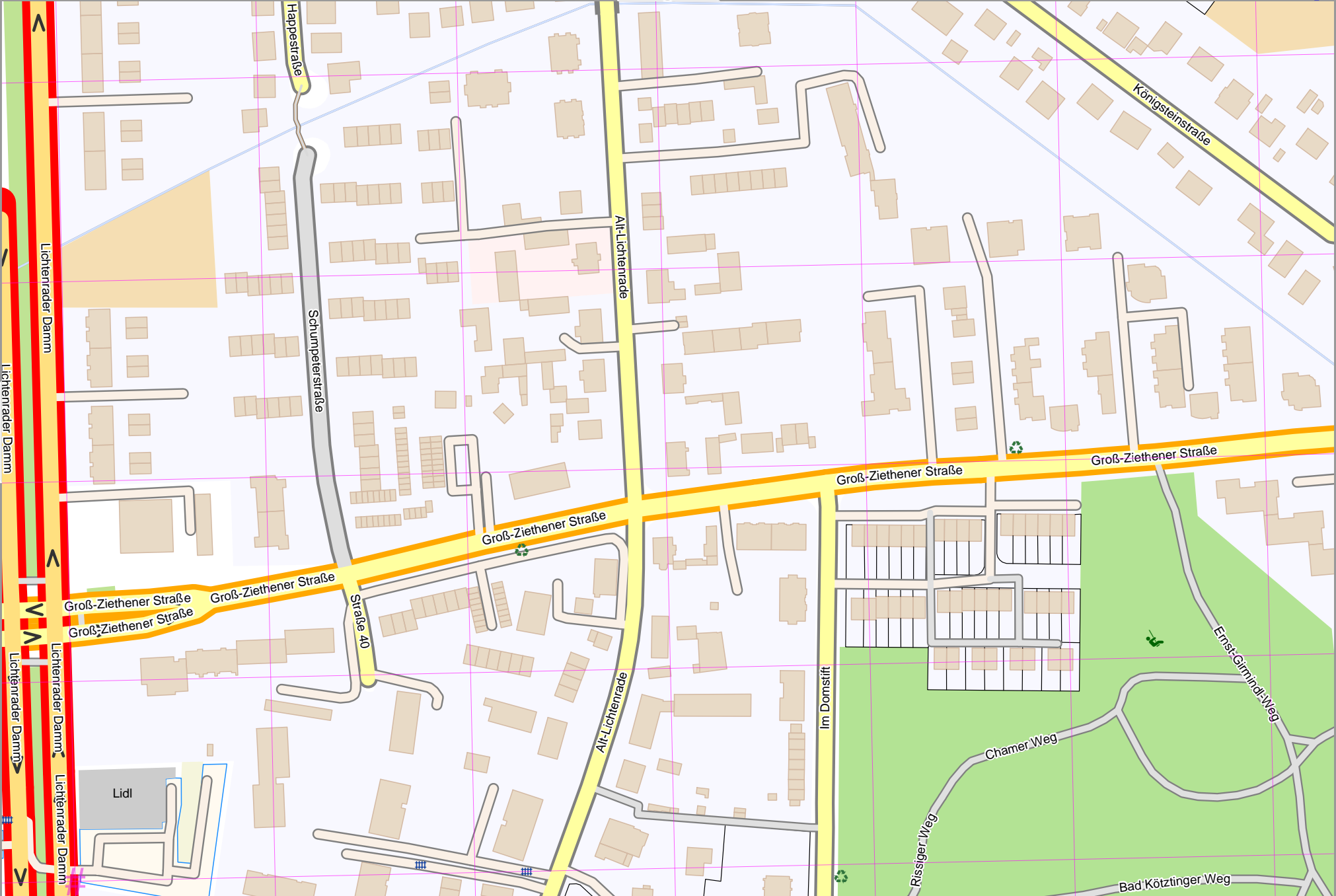
7

pdfmap_20220501_085629_Lichtenrade_13.4064_52.3965_416.pdf

Lichtenrade

Map data © OpenStreetMap contributors

lon 13.40642 lat 52.39252 [nom. scale = 1 / 2500]



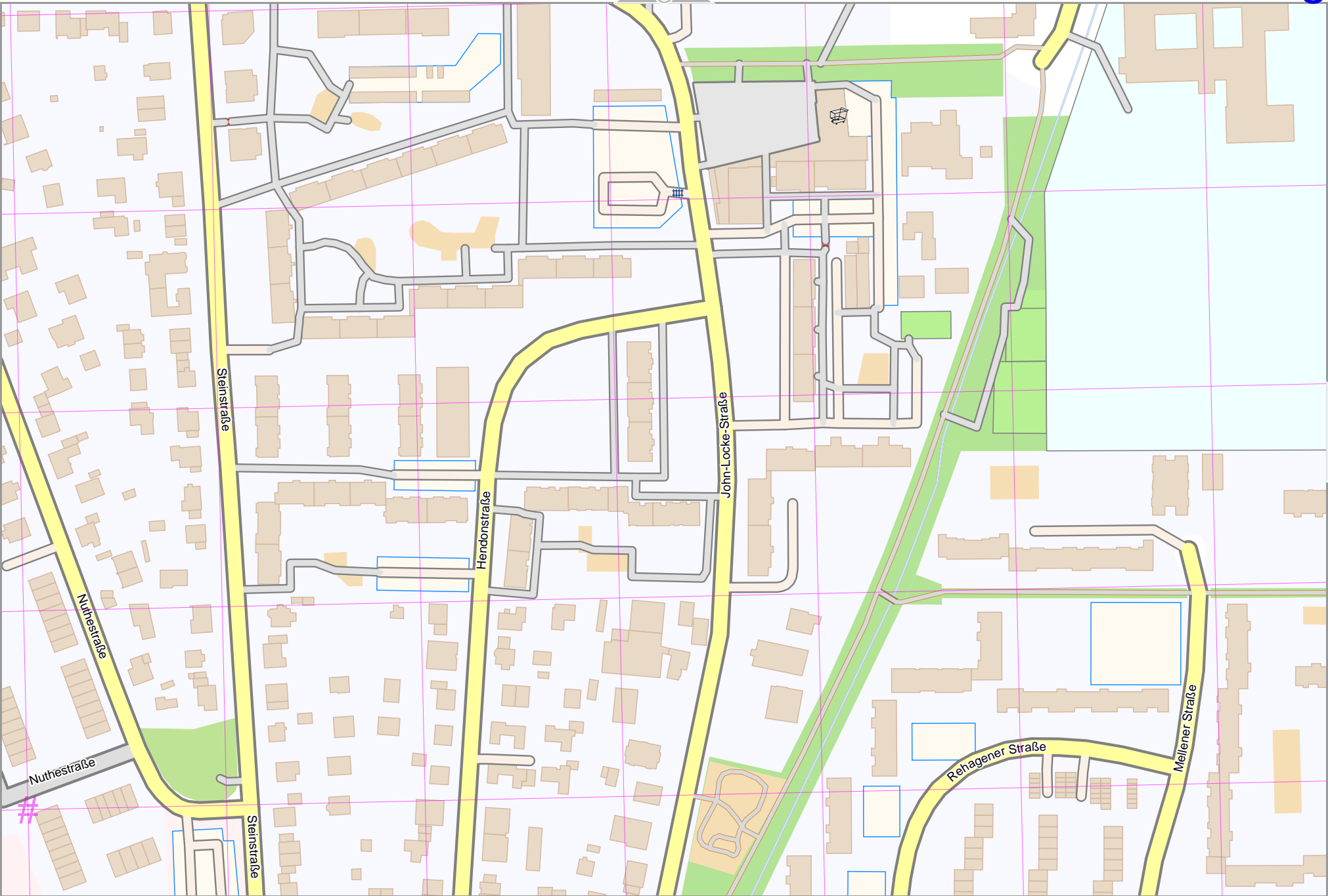
lon 13.41622 lat 52.39656

pdfmap_20220501_085629_Lichtenrade_13.4064_52.3965_416.pdf

UTM: 33 U easting 391.60 km northing 5805.90 km
UTM-Grid-width = 100m

Map data © OpenStreetMap contributors

lon 13.39661 lat 52.38848 [nom. scale = 1 / 2500]



lon 13.40642 lat 52.39252

pdfmap_20220501_085629_Lichtenrade_13.4064_52.3965_416.pdf

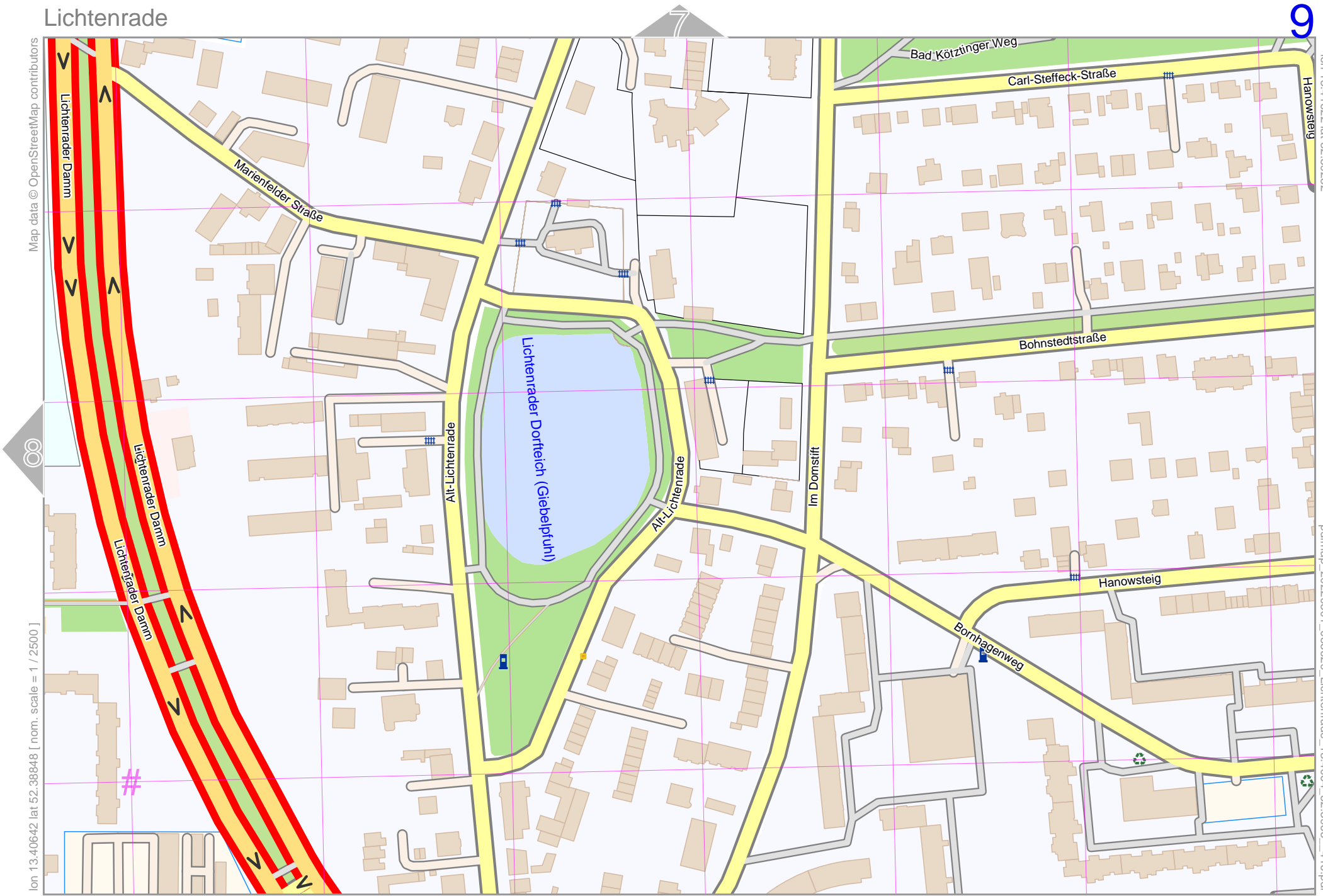
UTM: 33 U easting 390.90 km northing 5805.50 km
UTM-Grid-width = 100m

Lichtenrade

Map data © OpenStreetMap contributors

lon 13.40642 lat 52.38848 [nom. scale = 1 / 2500]

UTM: 33 U easting 391.60 km northing 5805.50 km
UTM-Grid-width = 100m



lon 13.41622 lat 52.39252

pdfmap_20220501_085629_Lichtenrade_13.4064_52.3965_416.pdf