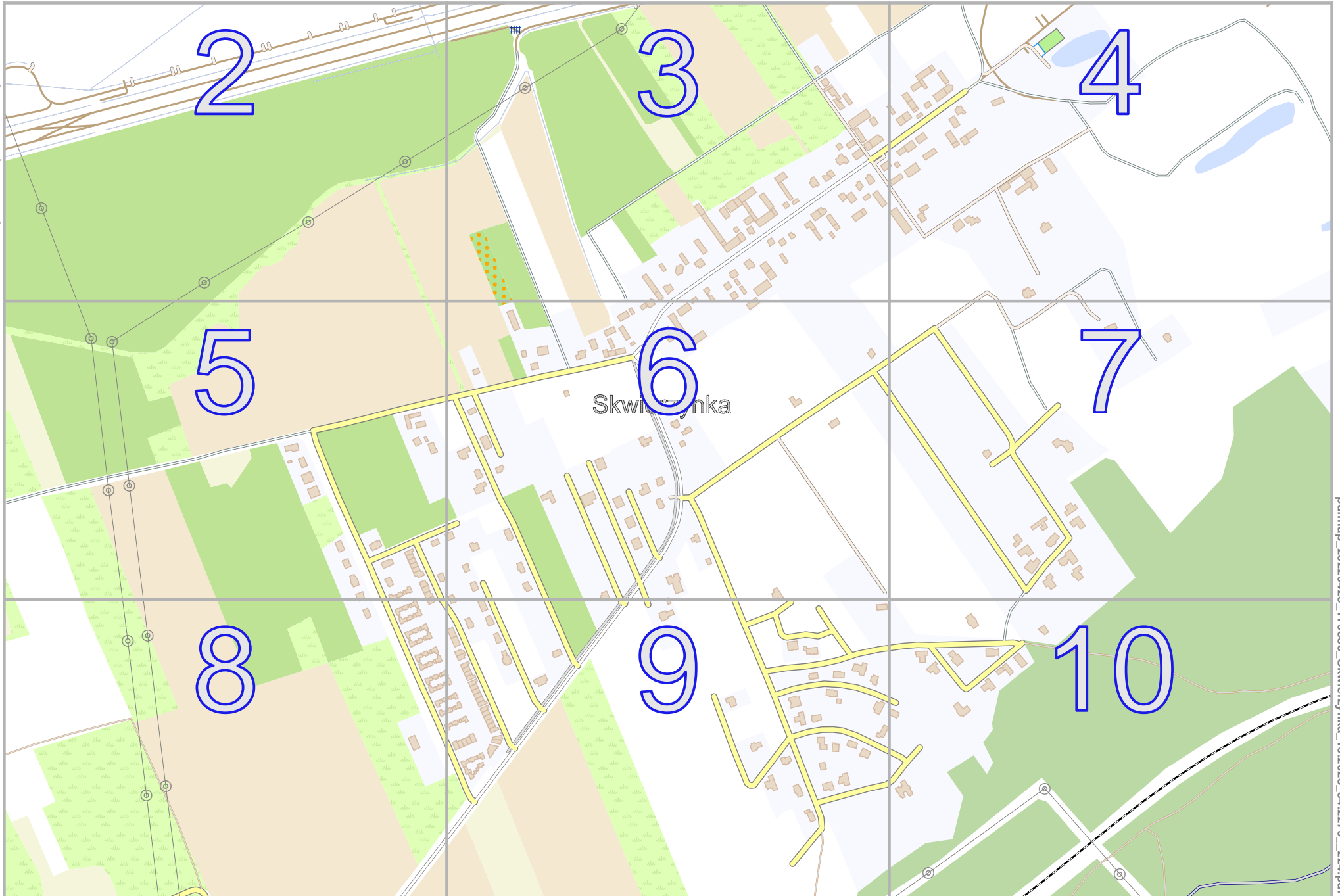


Skwierzynka

lon 16.21767 lat 54.23405

Map data © OpenStreetMap contributors



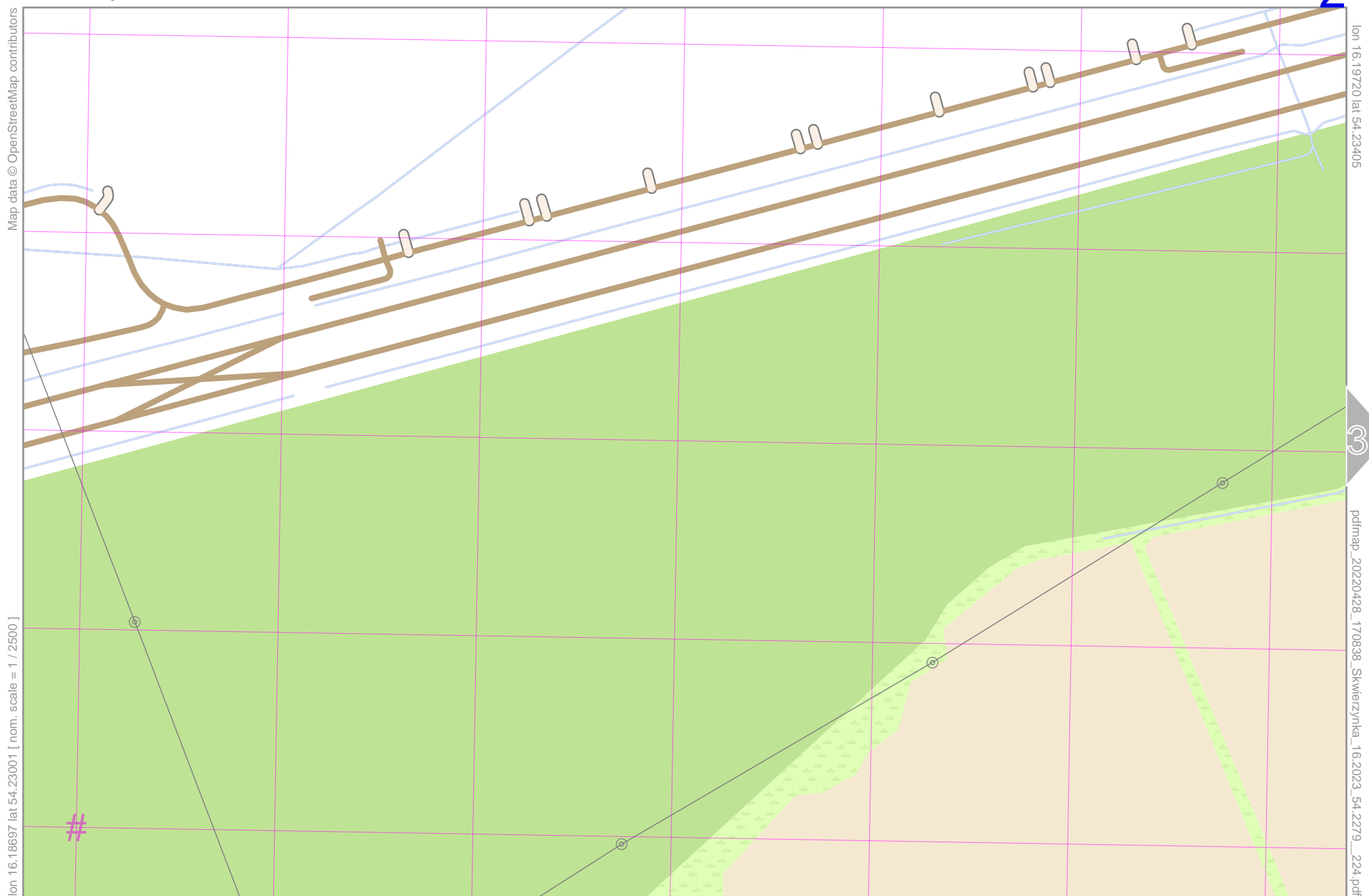
lon 16.18697 lat 54.22192
[nom. scale = 1 / 7500]

pdfmap_20220428_170838_Skwierzynka_16.2023_54.2279_224.pdf

Skwierzynka

2

top



Map data © OpenStreetMap contributors

lon 16.19720 lat 54.23405

lon 16.18697 lat 54.23001 [nom. scale = 1 / 2500]

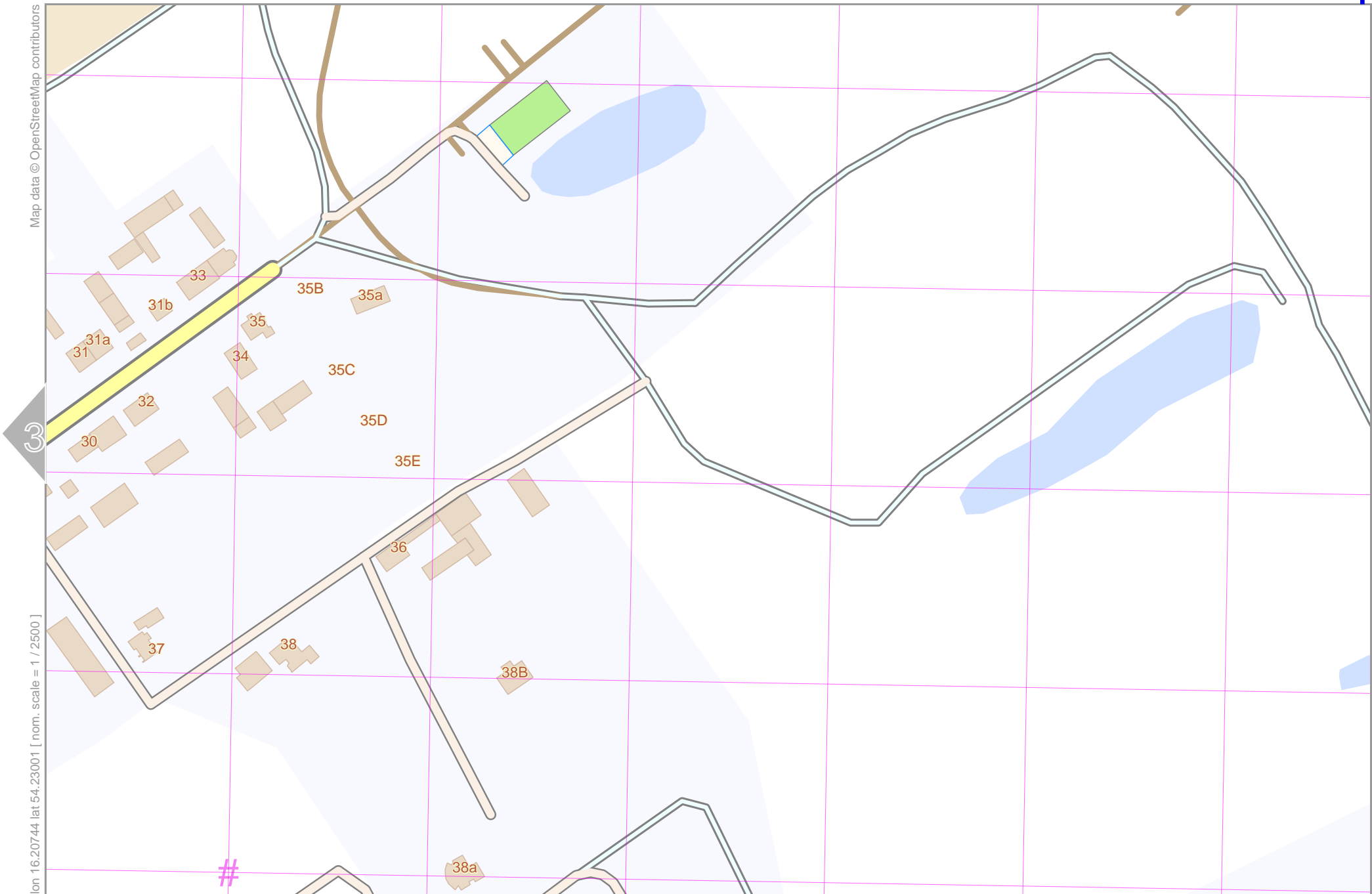
pdfmap_20220428_170838_Skwierzynka_16.2023_54.2279_224.pdf

UTM: 33 U easting 577.40 km northing 6009.80 km
UTM-Grid-width = 100m

5

Map data © OpenStreetMap contributors

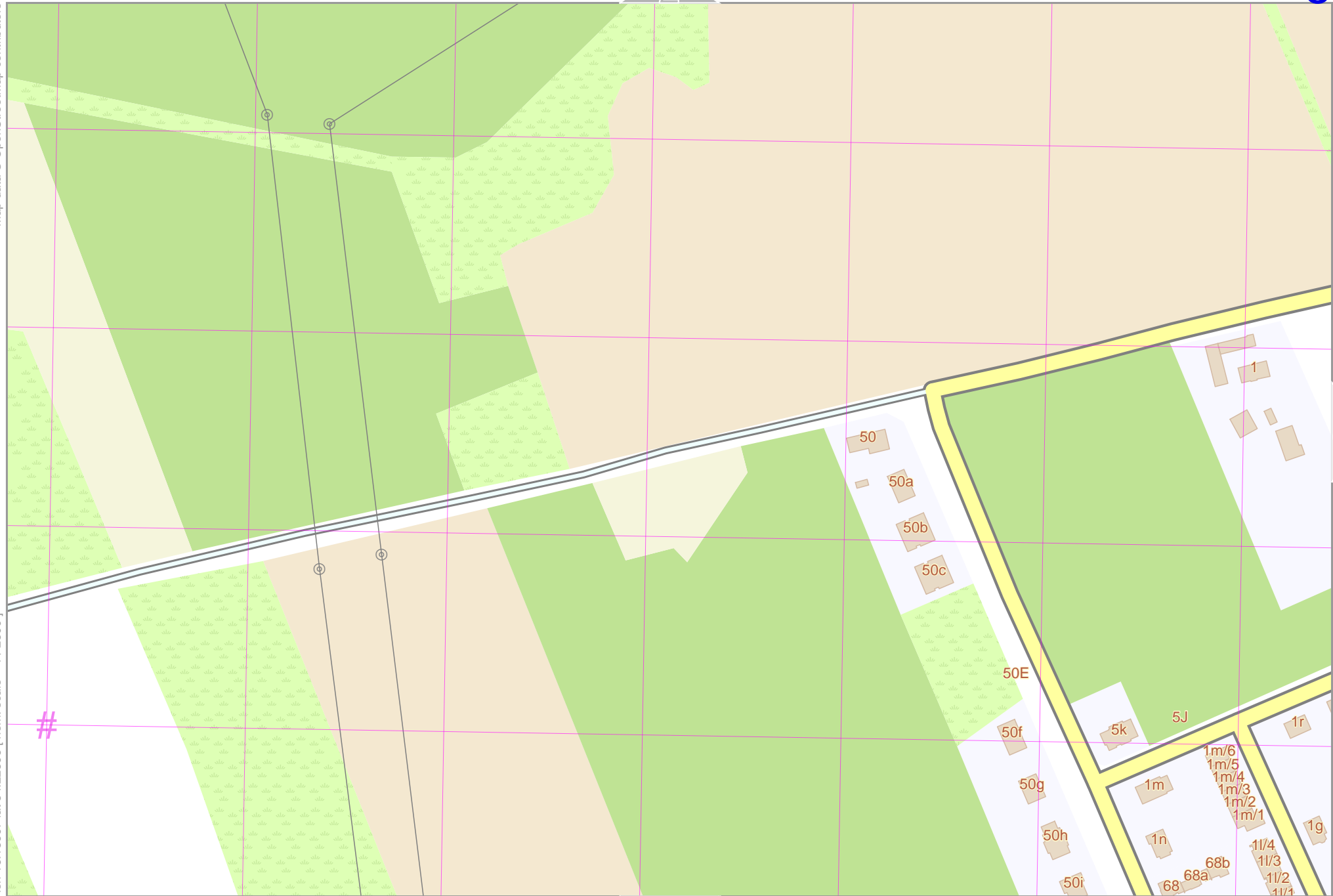
lon 16.21767 lat 54.23405



lon 16.20744 lat 54.23001 [nom. scale = 1 / 2500]

pdfmap_20220428_170838_Skwierzynka_16.2023_54.2279_224.pdf

UTM: 33 U easting 578.80 km northing 6009.80 km
UTM-Grid-width = 100m



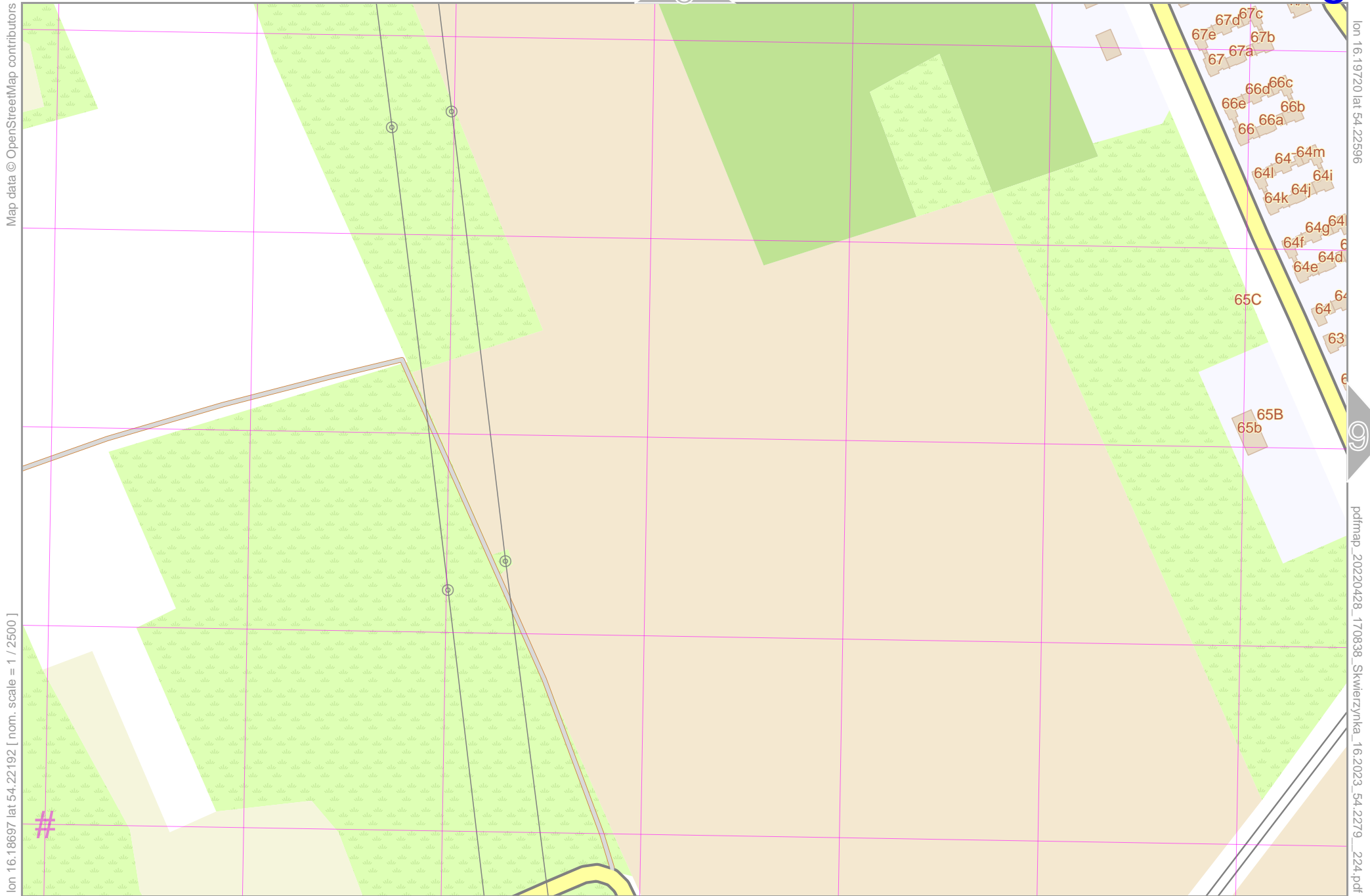


Skwierzynka

5

8

top



Map data © OpenStreetMap contributors

lon 16.19720 lat 54.22596

#

UTM: 33 U easting 577.40 km northing 6008.90 km
UTM-Grid-width = 100m

lon 16.19720 lat 54.22596

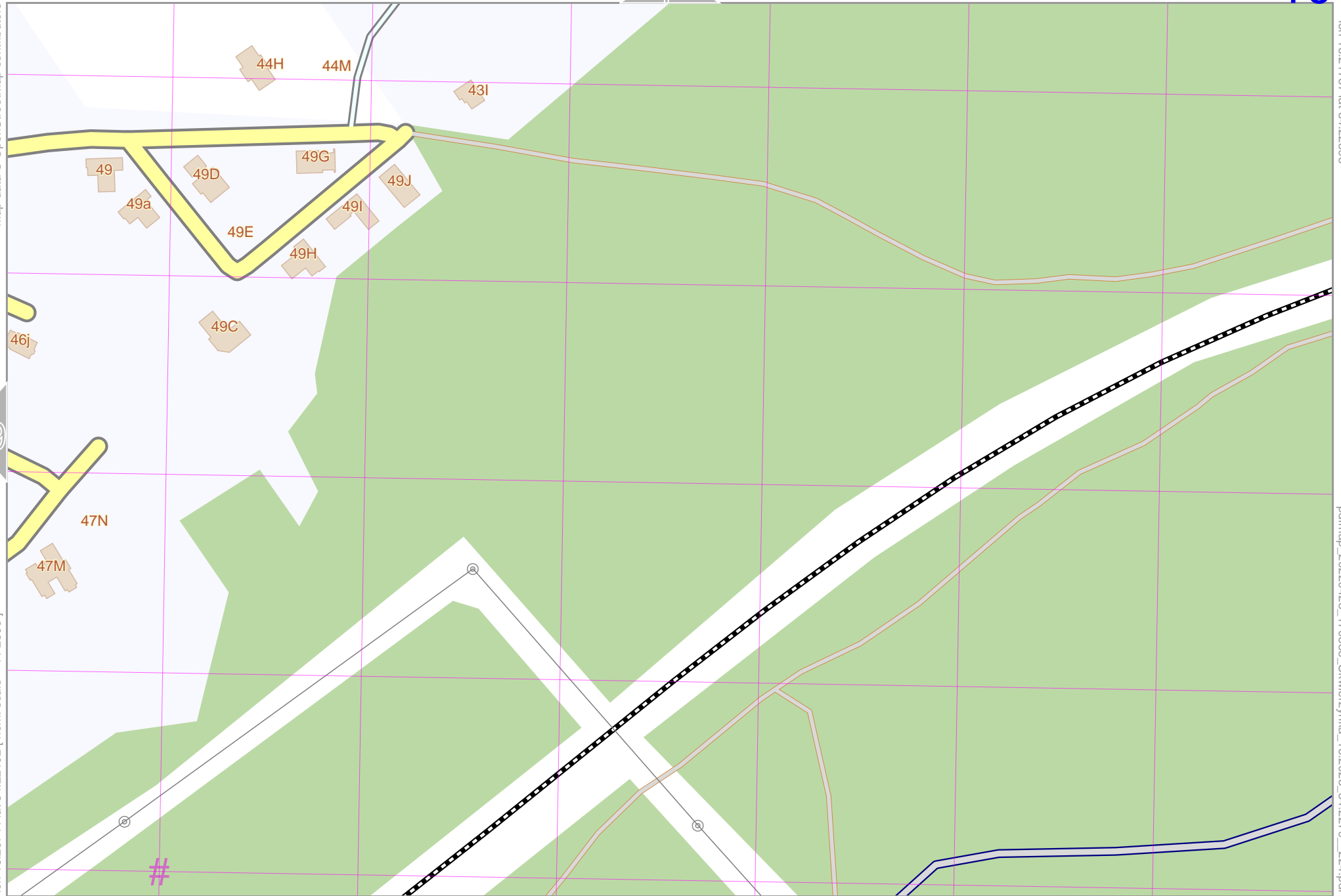
pdfmap_20220428_170838_Skwierzynka_16.2023_54.2279_224.pdf

Map data © OpenStreetMap contributors

lon 16.20744 lat 54.22192 [nom. scale = 1 / 2500]

lon 16.21767 lat 54.22696

pdfmap_20220428_170838_Skwierzynka_16.2023_54.2279_224.pdf



UTM: 33 U easting 578.80 km northing 6008.90 km
UTM-Grid-width = 100m