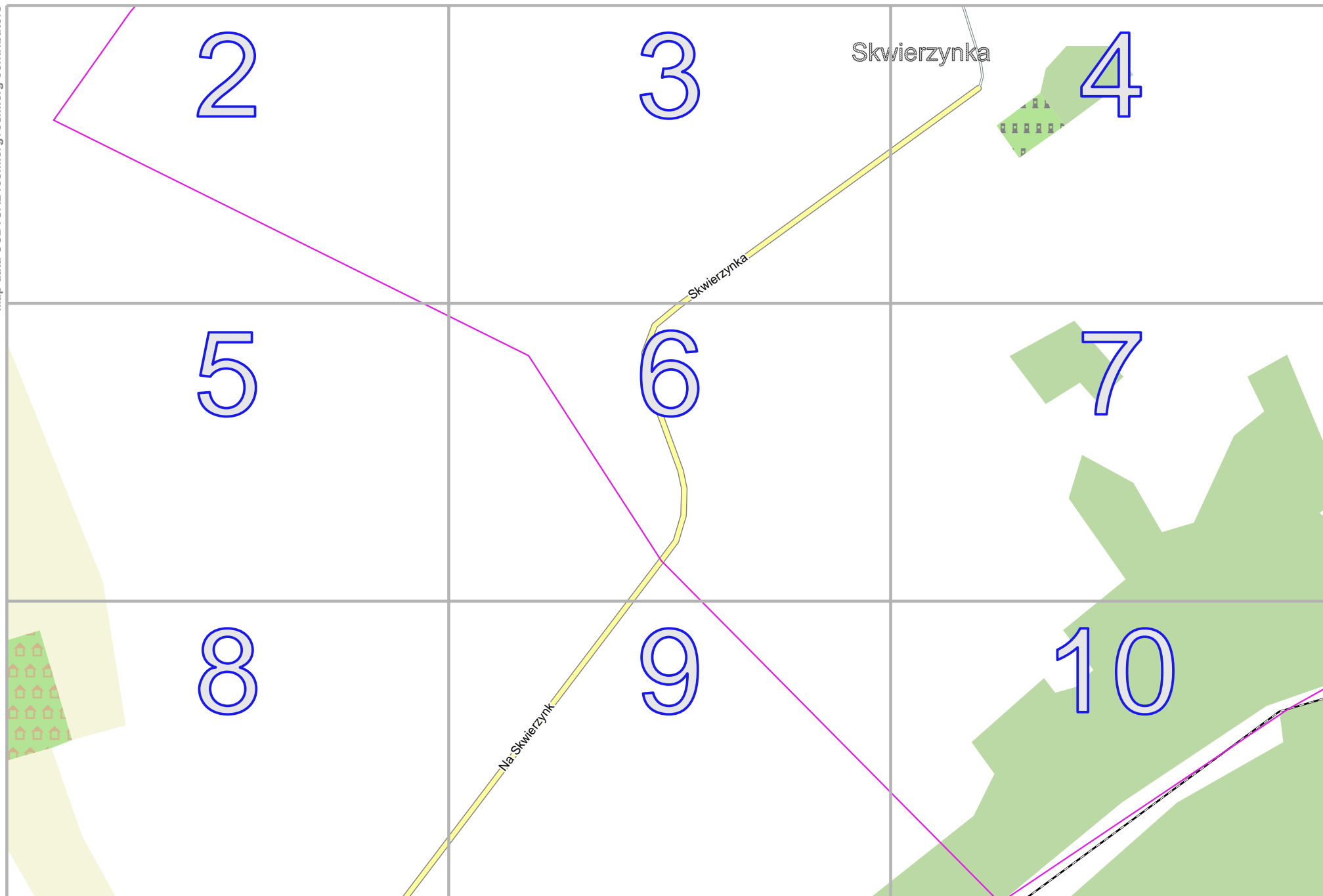


# Skwierzynka

lon 16.21767 lat 54.23405


Map data CCBYSA2 foscsm.org+osm.org contributors



pdfmap\_20220428\_170811\_Skwierzynka\_16.2023\_54.2279\_137.pdf

lon 16.18697 lat 54.22192  
[ nom. scale = 1 / 7500 ]

# Skwierzynka



# UTM: 33 U easting 577.40 km northing 6009.80 km  
UTM-Grid-width = 100m

# Skwierzynka

lon 16.19720 lat 54.23001 [ nom. scale = 1 / 2500 ]  
Map data CCBY-SA2 fosc.m.org+osm.org contributors



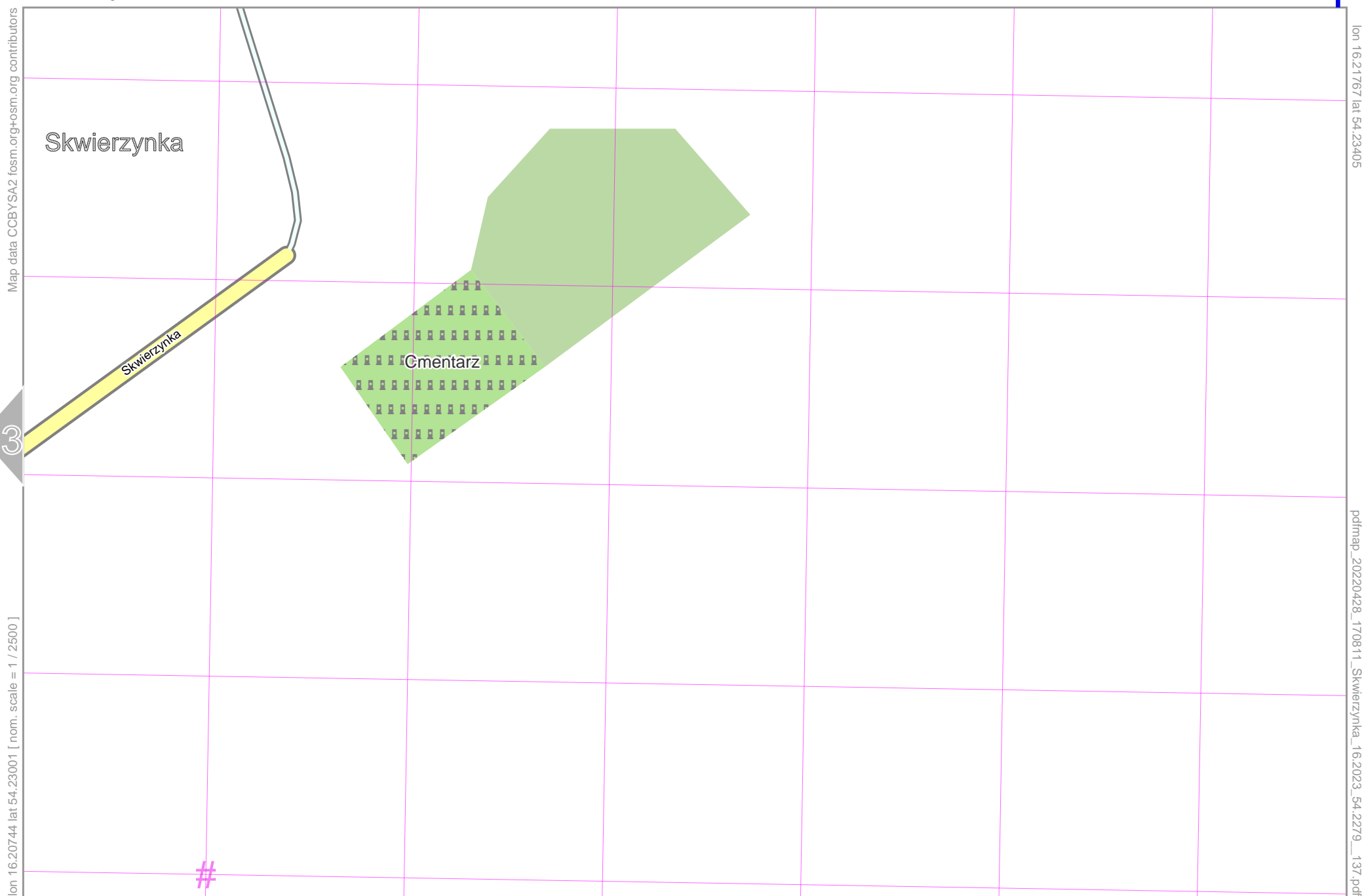
lon 16.20744 lat 54.23405  
pdfmap\_20220428\_170811\_Skwierzynka\_16.2023\_54.2279\_137.pdf

#

# UTM: 33 U easting 578.10 km northing 6009.80 km  
UTM-Grid-width = 100m



Skwierzynka



Map data CCBYSA2 fism.org+osm.org contributors

lon 16.21767 lat 54.23405

pdfmap\_20220428\_170811\_Skwierzynka\_16.2023\_54.2279\_137.pdf

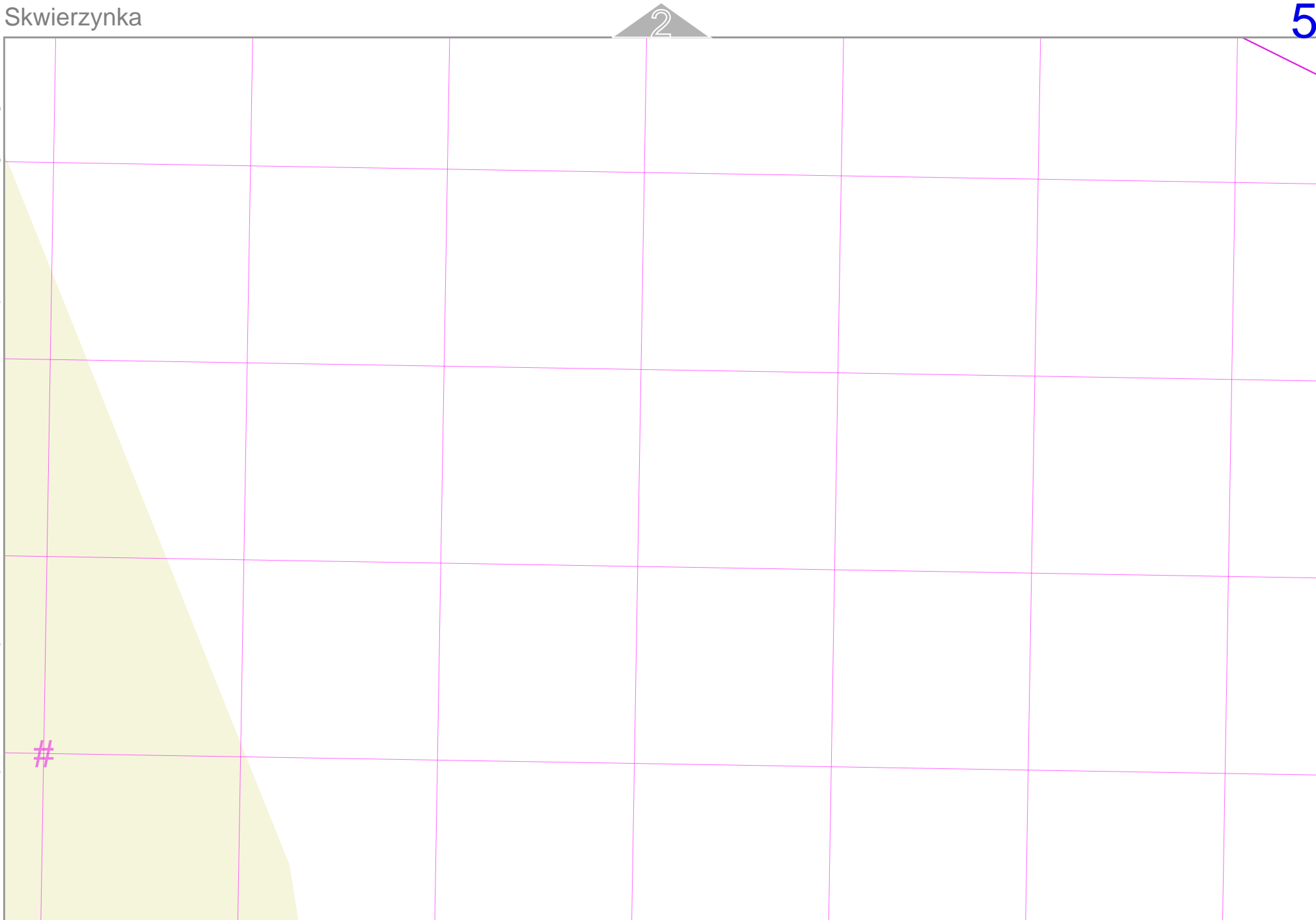
lon 16.20744 lat 54.23001 [ nom. scale = 1 / 2500 ]

# UTM: 33 U easting 578.80 km northing 6009.80 km  
UTM-Grid-width = 100m

# Skwierzynka

Map data CCBYSA2 fism.org+osm.org contributors

lon 16.18697 lat 54.22596 [ nom. scale = 1 / 2500 ]



# UTM: 33 U easting 577.40 km northing 6009.40 km  
UTM-Grid-width = 100m

## Skwierzynka

Map data CCBY-SA2 fosc.m.org+osm.org contributors

lon 16.19720 lat 54.22596 [ nom. scale = 1 / 2500 ]

lon 16.20744 lat 54.23001

pdfmap\_20220428\_170811\_Skwierzynka\_16.2023\_54.2279\_137.pdf

#

Na Skwierzynk

Skwierzynka

3

5

7

9

# UTM: 33 U easting 578.10 km northing 6009.40 km  
UTM-Grid-width = 100m

#

# Skwierzynka

5

8

lon 16.19720 lat 54.22596

Map data CCBY-SA2 fism.org+osm.org contributors

lon 16.18697 lat 54.22192 [ nom. scale = 1 / 2500 ]

#



pdfmap\_20220428\_170811\_Skwierzynka\_16.2023\_54.2279\_137.pdf

Na Skwierzynk

# UTM: 33 U easting 577.40 km northing 6008.90 km  
UTM-Grid-width = 100m



# Skwierzynka

Map data CCBYSA2 fosc.m.org+osm.org contributors

lon 16.19720 lat 54.22192 [ nom. scale = 1 / 2500 ]

lon 16.20744 lat 54.22596

pdfmap\_20220428\_170811\_Skwierzynka\_16.2023\_54.2279\_137.pdf

#

Na Skwierzynk

# UTM: 33 U easting 578.10 km northing 6008.90 km  
UTM-Grid-width = 100m

#

# UTM: 33 U easting 578.80 km northing 6008.90 km  
UTM-Grid-width = 100m