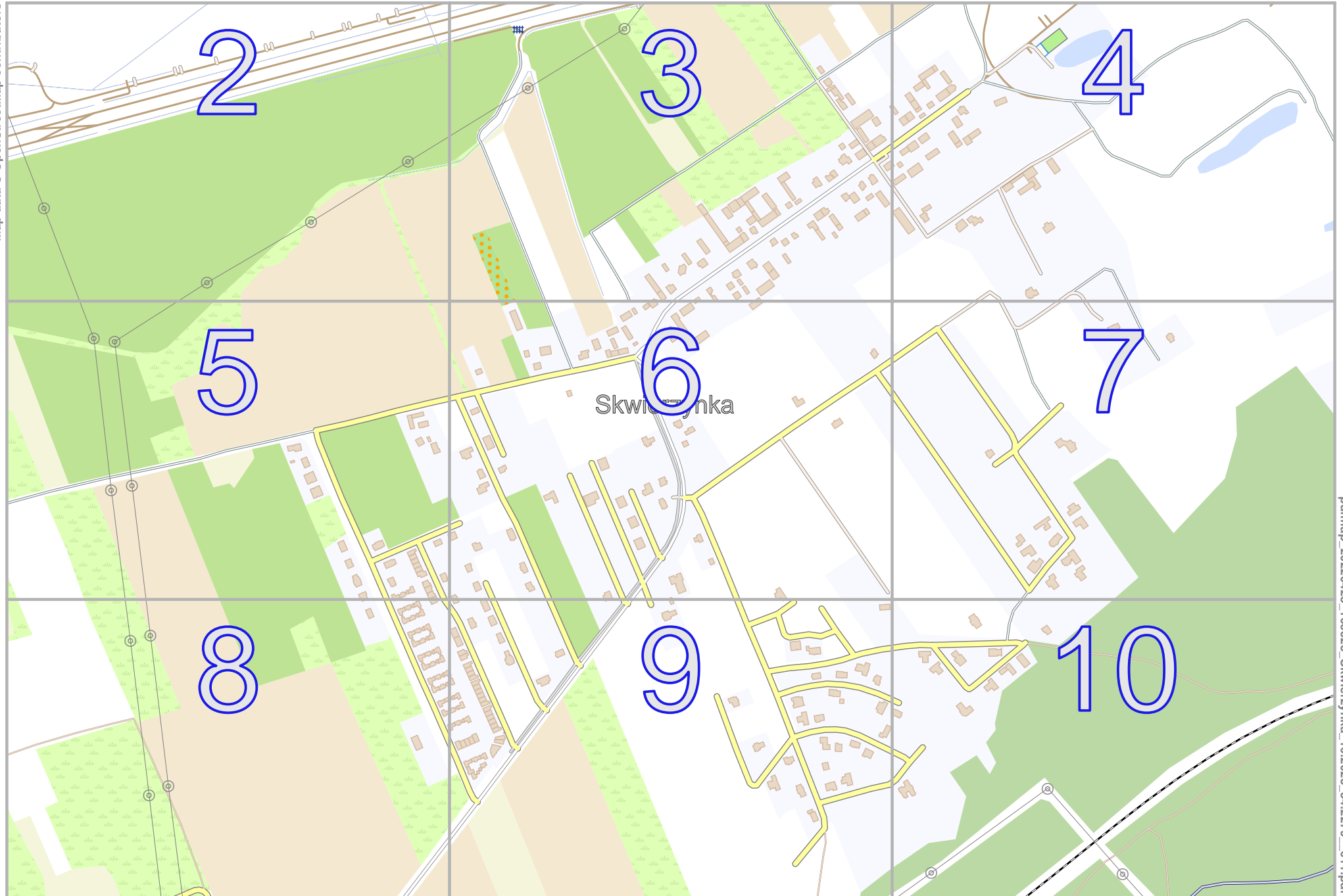


# Skwierzynka

lon 16.21767 lat 54.23405

Map data © OpenStreetMap contributors

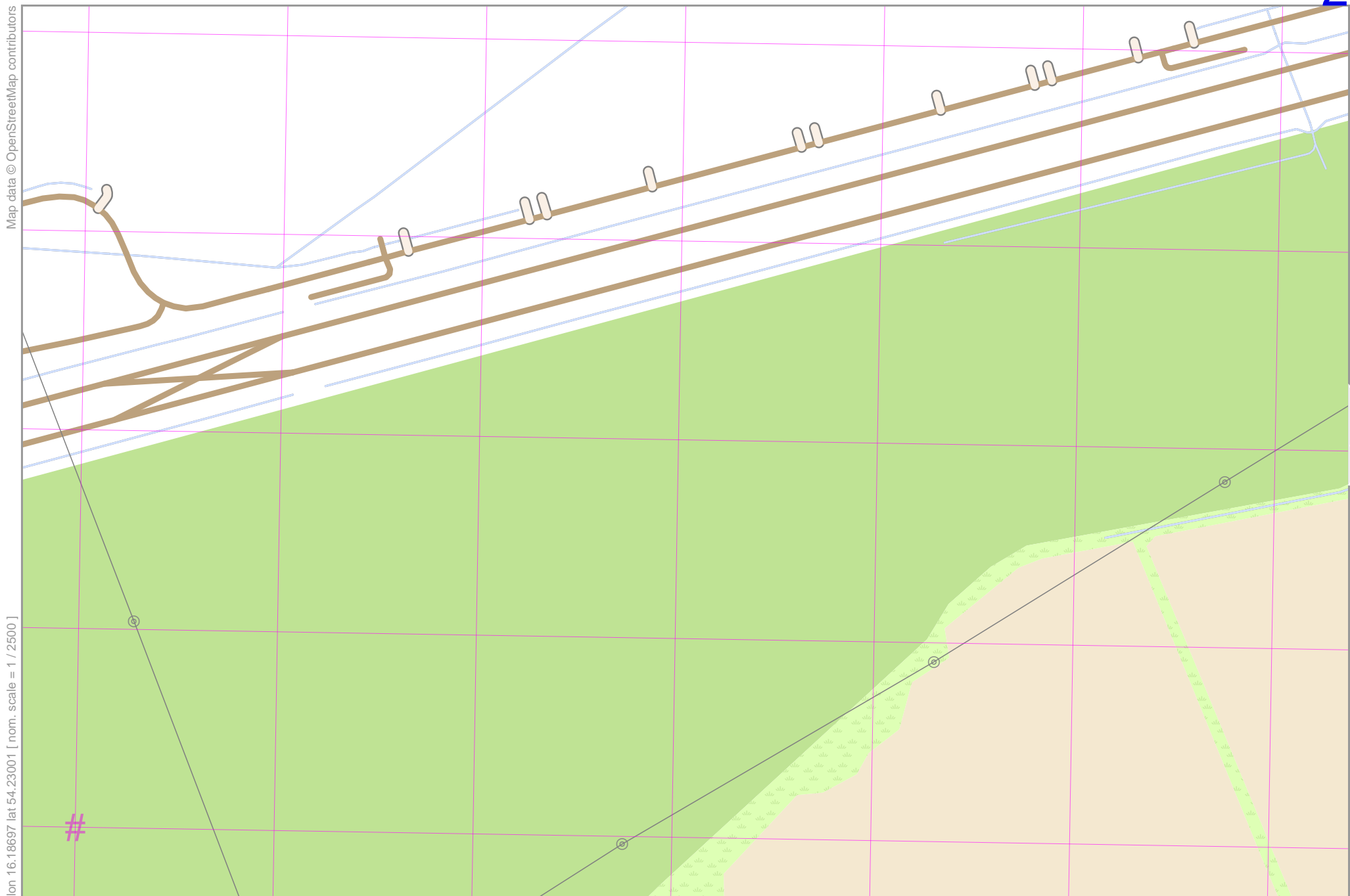


lon 16.18697 lat 54.22192  
[ nom. scale = 1 / 7500 ]

pdfmap\_20220428\_165528\_Skwierzynka\_16.2023\_54.2279\_611.pdf

# Skwierzynka

2 top



Map data © OpenStreetMap contributors

lon 16.19720 lat 54.23405

lon 16.18697 lat 54.23001 [ nom. scale = 1 / 2500 ]

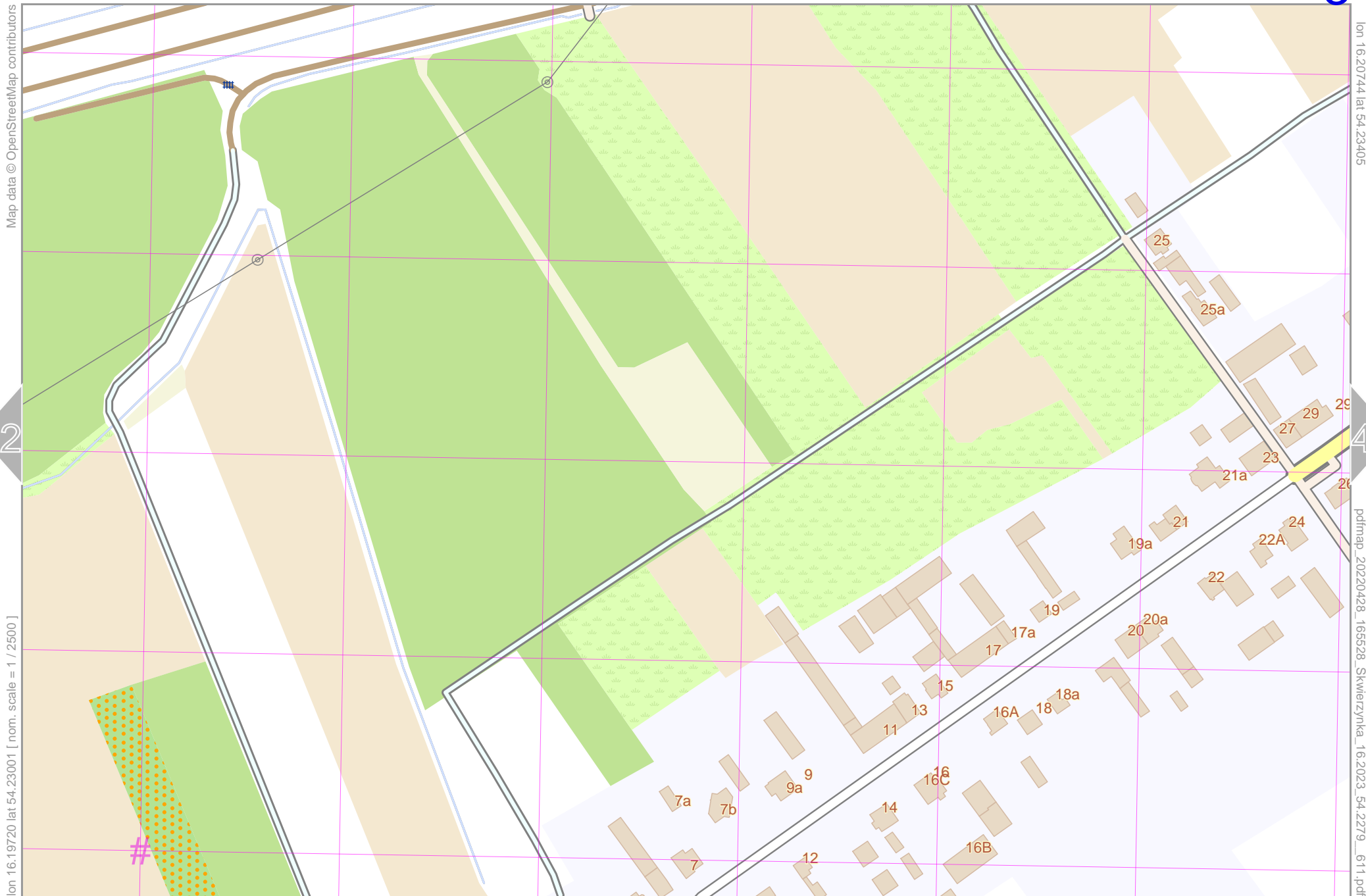
pdfmap\_20220428\_165528\_Skwierzynka\_16.2023\_54.2279\_611.pdf

# UTM: 33 U easting 577.40 km northing 6009.80 km  
UTM-Grid-width = 100m

5

# Skwierzynka

3 top



Map data © OpenStreetMap contributors

lon 16.19720 lat 54.23001 [ nom. scale = 1 / 2500 ]

lon 16.20744 lat 54.23405

pdfmap\_20220428\_165528\_Skwierzynka\_16.2023\_54.2279\_611.pdf

# UTM: 33 U easting 578.10 km northing 6009.80 km  
UTM-Grid-width = 100m

# Skwierzynka

Map data © OpenStreetMap contributors

lon 16.21767 lat 54.23405



lon 16.20744 lat 54.23001 [ nom. scale = 1 / 2500 ]

pdfmap\_20220428\_165528\_Skwierzynka\_16.2023\_54.2279\_611.pdf

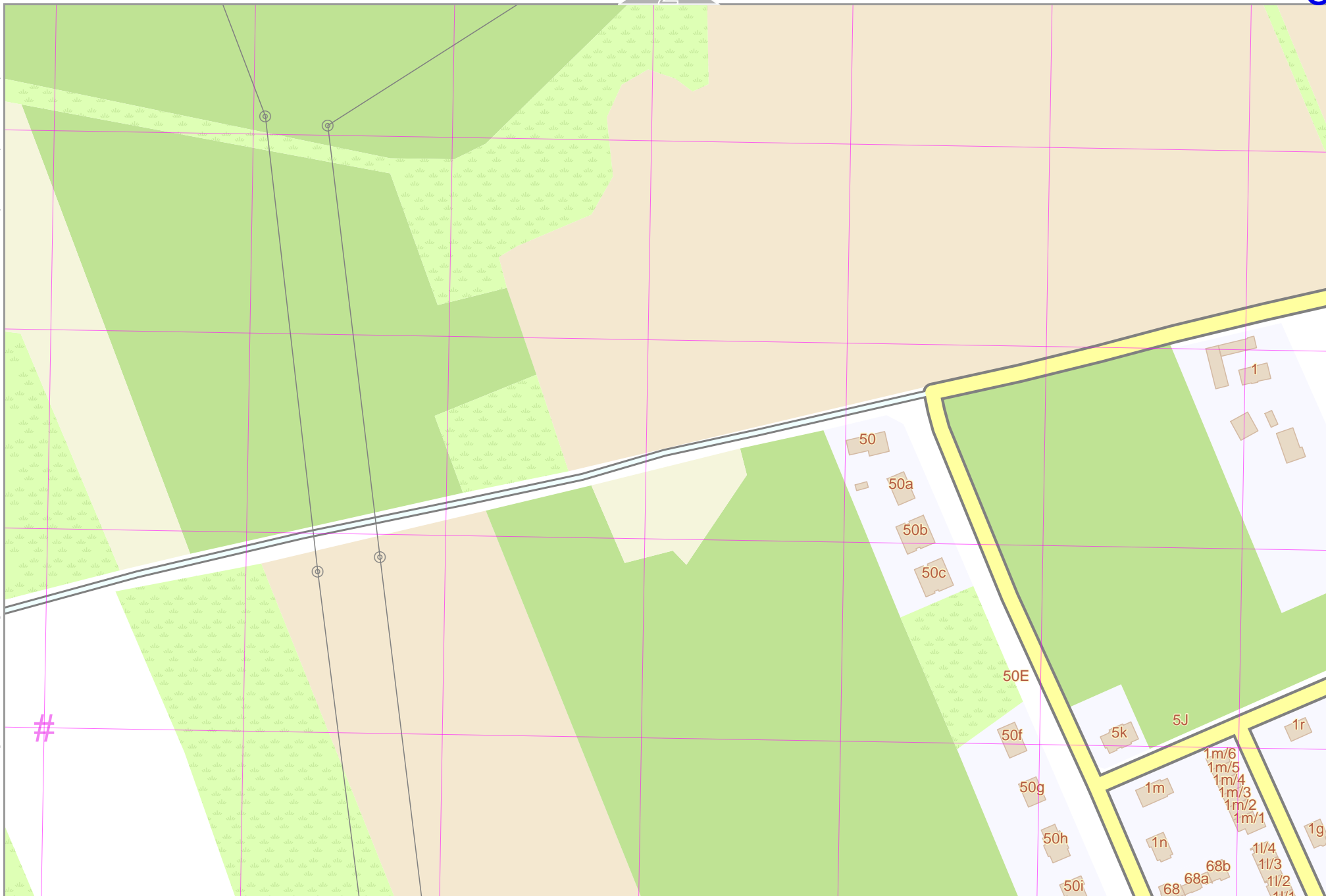
# UTM: 33 U easting 578.80 km northing 6009.80 km  
UTM-Grid-width = 100m

Map data © OpenStreetMap contributors

lon 16.19697 lat 54.22596 [ nom. scale = 1 / 2500 ]

lon 16.19720 lat 54.23001

pdfmap\_20220428\_165528\_Skwierzynka\_16.2023\_54.2279\_611.pdf



#

# UTM: 33 U easting 577.40 km northing 6009.40 km  
UTM-Grid-width = 100m

2

8







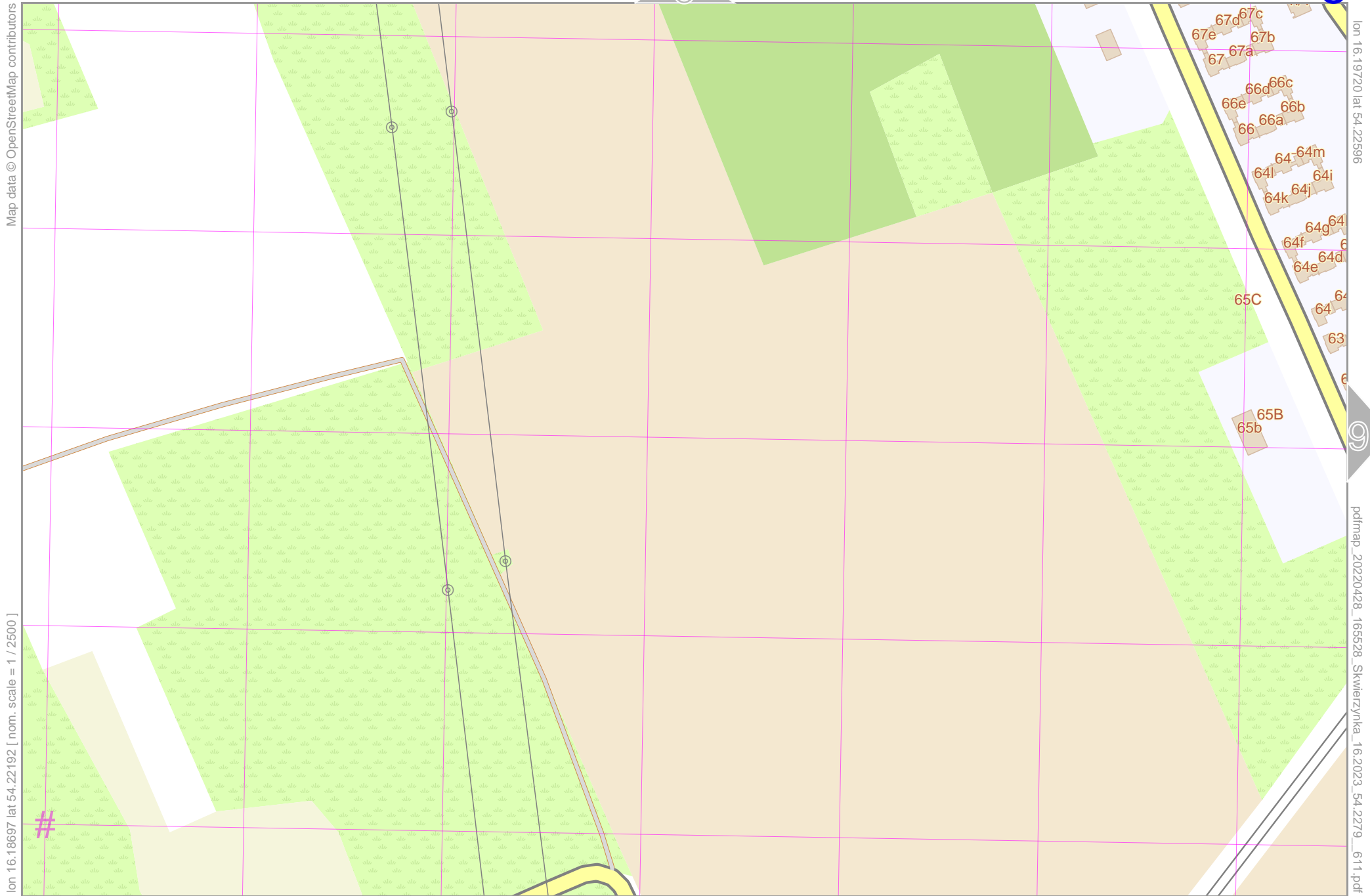


# Skwierzynka

5

8

top



Map data © OpenStreetMap contributors

lon 16.19697 lat 54.22192 [ nom. scale = 1 / 2500 ]

lon 16.19720 lat 54.22596

pdfmap\_20220428\_165528\_Skwierzynka\_16.2023\_54.2279\_611.pdf

# UTM: 33 U easting 577.40 km northing 6008.90 km  
UTM-Grid-width = 100m



# Skwierzynka

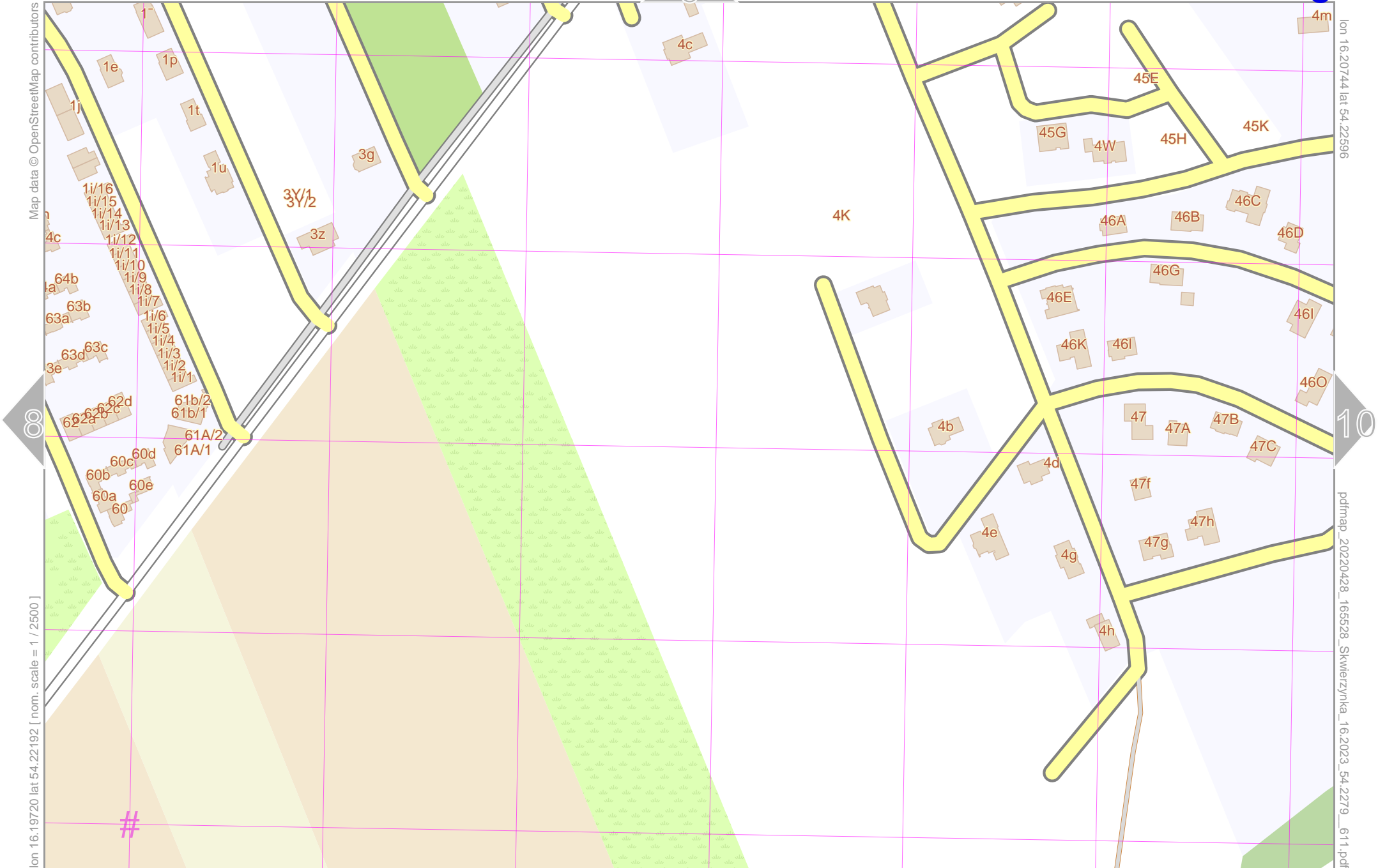
9

lon 16.20744 lat 54.22696

Map data © OpenStreetMap contributors

lon 16.19720 lat 54.22192 [ nom. scale = 1 / 2500 ]

pdfmap\_20220428\_165528\_Skwierzynka\_16.2023\_54.2279\_611.pdf



# UTM: 33 U easting 578.10 km northing 6008.90 km  
 UTM-Grid-width = 100m

Map data © OpenStreetMap contributors

lon 16.20744 lat 54.22192 [ nom. scale = 1 / 2500 ]

lon 16.21767 lat 54.22696

pdfmap\_20220428\_165528\_Skwierzynka\_16.2023\_54.2279\_611.pdf



# UTM: 33 U easting 578.80 km northing 6008.90 km  
UTM-Grid-width = 100m