

# Skwierzynka

lon 16.22237 lat 54.23533

Map data © OpenStreetMap contributors



pdfmap\_20220428\_165456\_Skwierzynka\_16.2019\_54.2272\_564.pdf

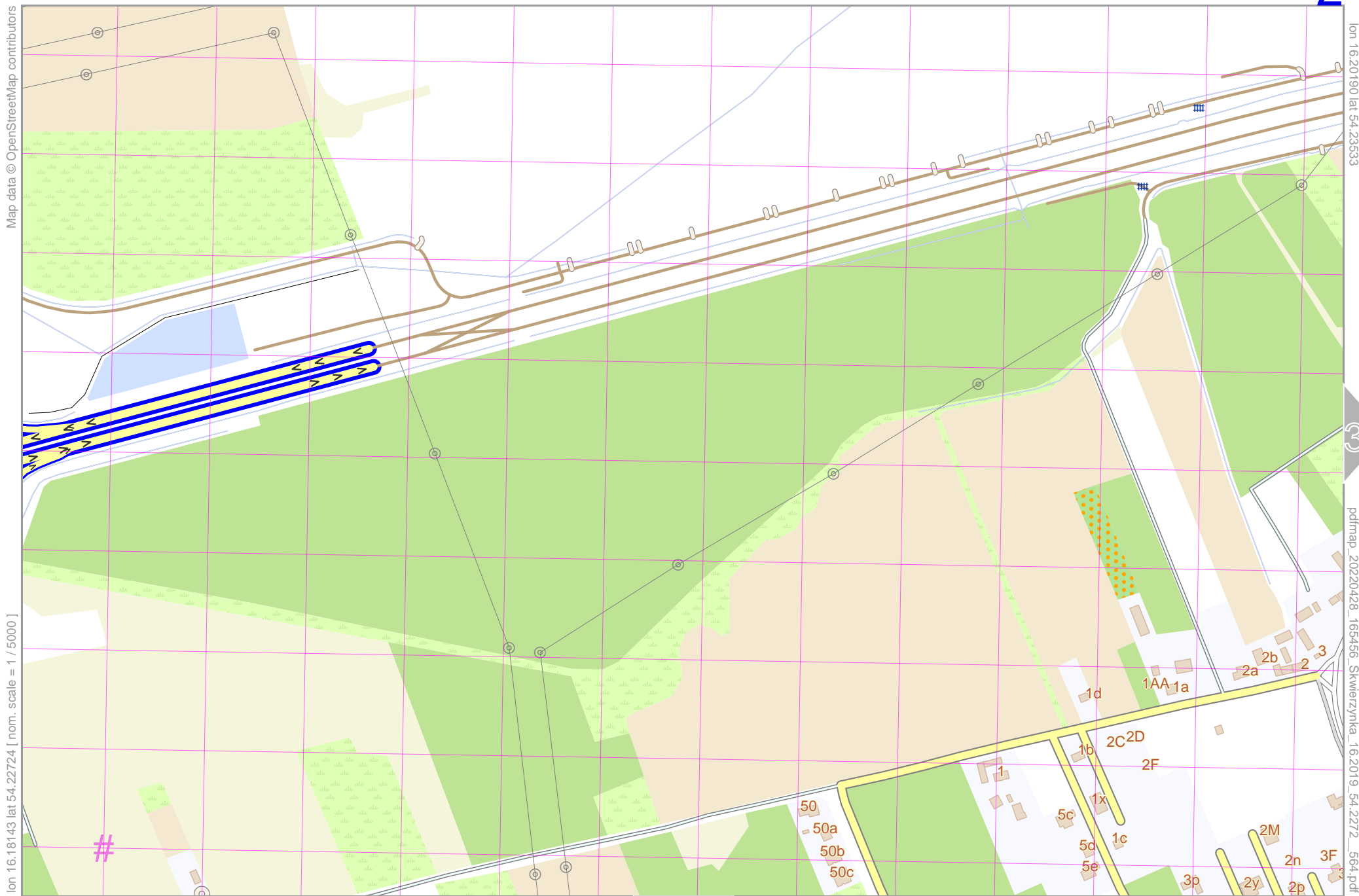
rys. A. Zieliński

lon 16.18143 lat 54.21916  
[ nom. scale = 1 / 10000 ]

# Skwierzynka

2

top



Map data © OpenStreetMap contributors

lon 16.20190 lat 54.23533

lon 16.18143 lat 54.22724 [ nom. scale = 1 / 5000 ]

pdfmap\_20220428\_165456\_Skwierzynka\_16.2019\_54.2272\_564.pdf

# UTM: 33 U easting 577.10 km northing 6009.50 km  
UTM-Grid-width = 100m

# Skwierzynka

Map data © OpenStreetMap contributors

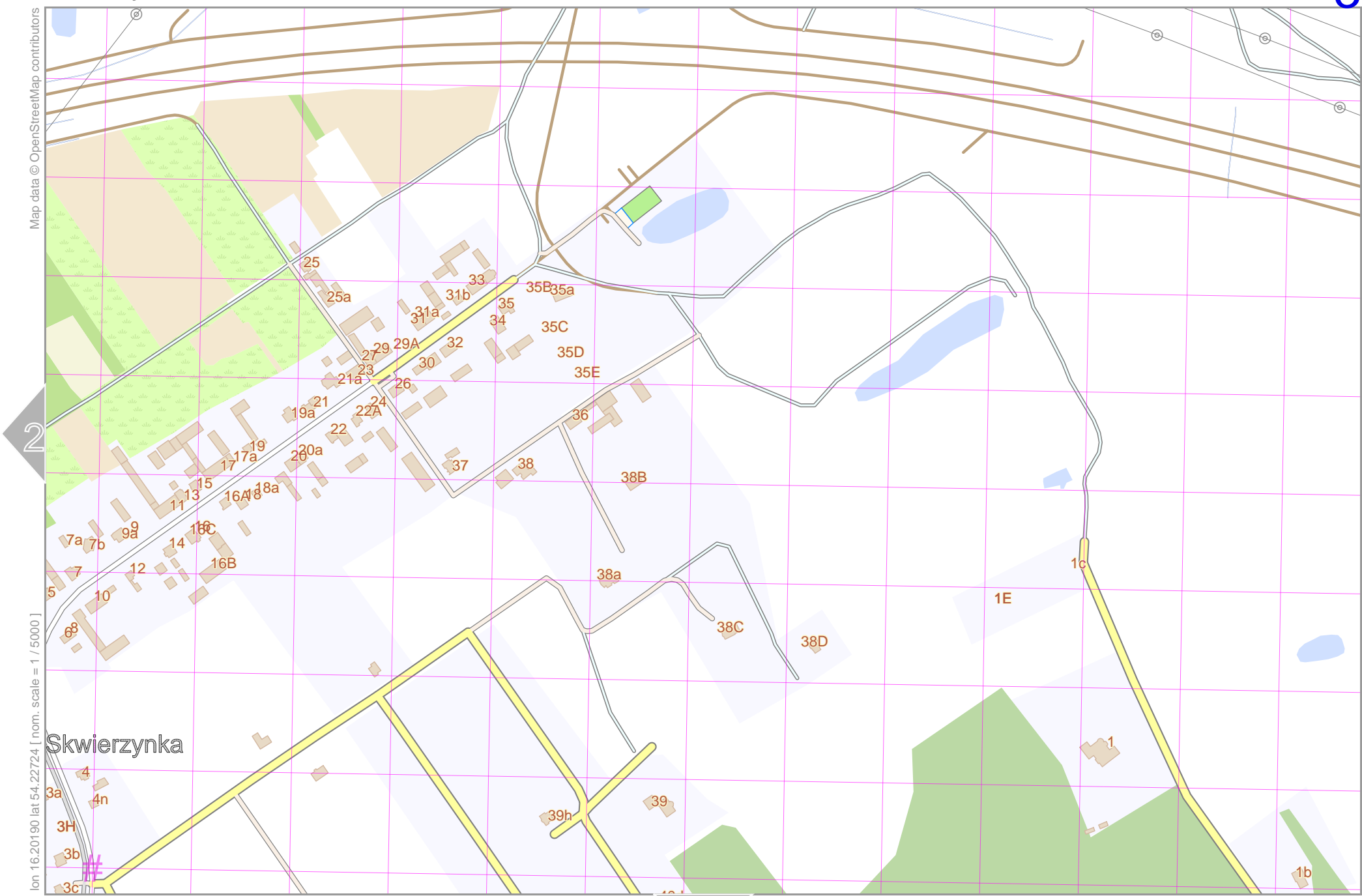
lon 16.22237 lat 54.23533

lon 16.20190 lat 54.22724 [ nom. scale = 1 / 5000 ]

pdfmap\_20220428\_165456\_Skwierzynka\_16.2019\_54.2272\_564.pdf

# Skwierzynka

# UTM: 33 U easting 578.40 km northing 6009.50 km  
UTM-Grid-width = 100m

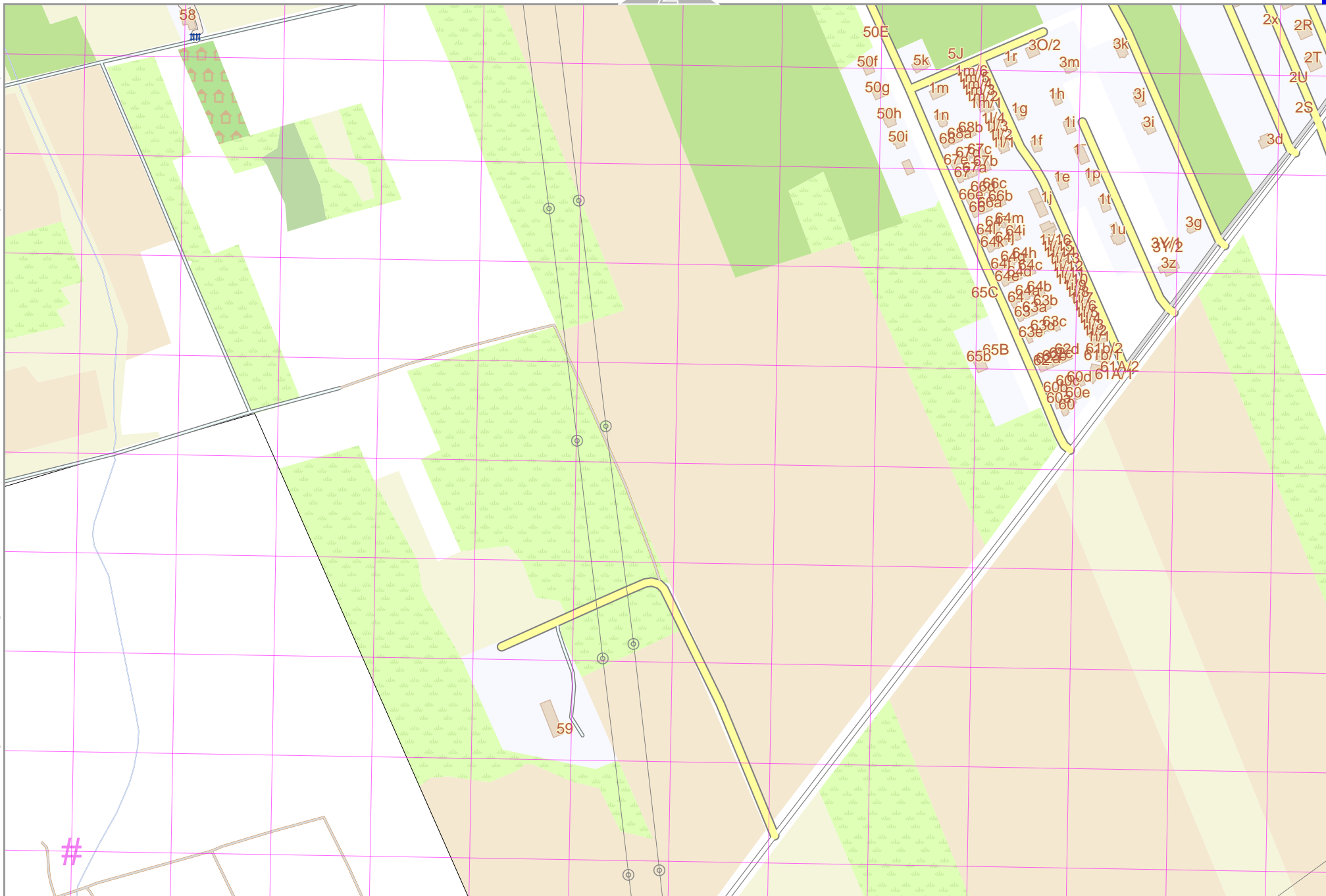


2

5

Map data © OpenStreetMap contributors

lon 16.18143 lat 54.21916 [ nom. scale = 1 / 5000 ]



lon 16.20190 lat 54.22724

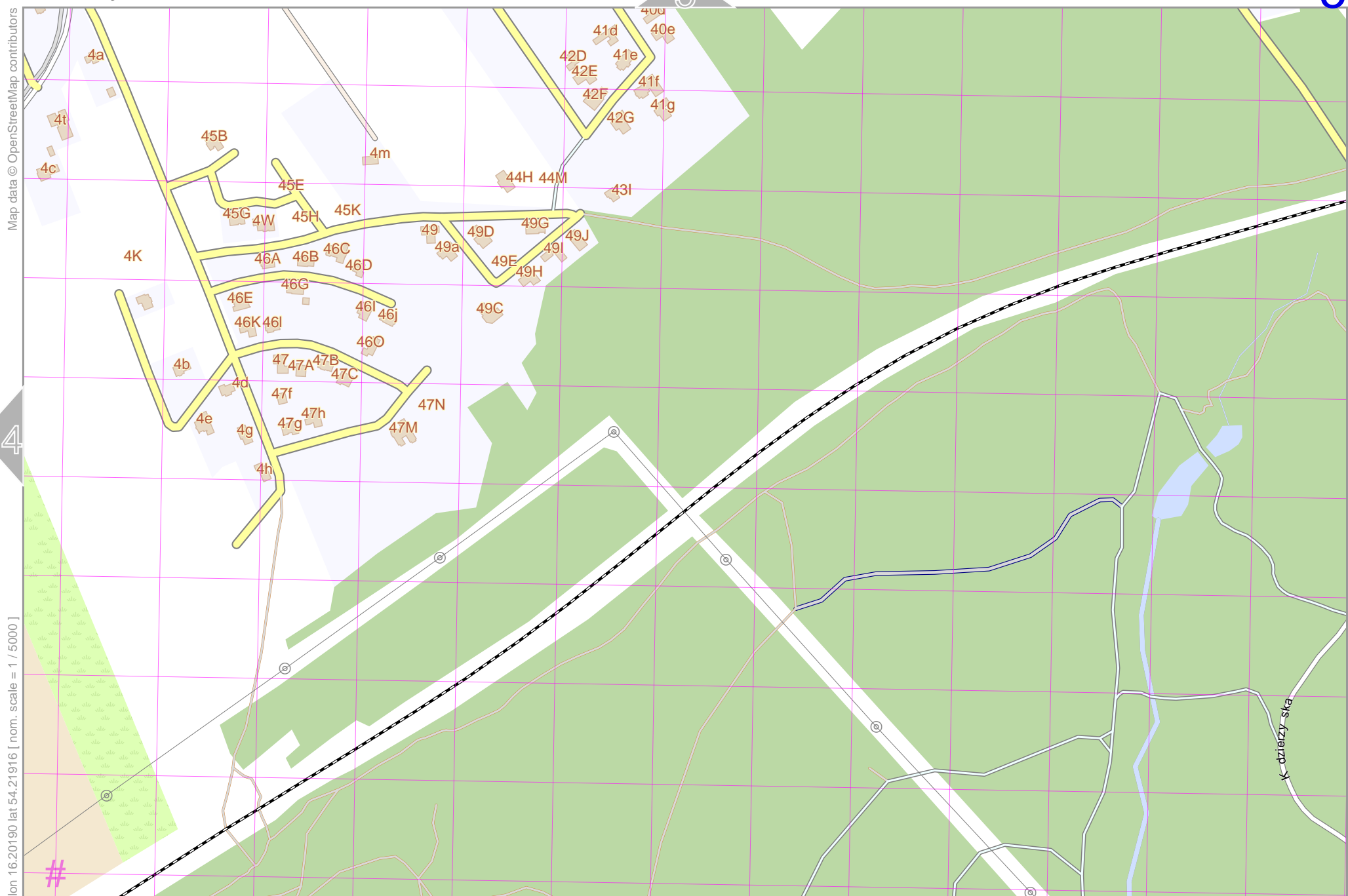
pdfmap\_20220428\_165456\_Skwierzynka\_16.2019\_54.2272\_564.pdf

# UTM: 33 U easting 577.10 km northing 6008.60 km  
UTM-Grid-width = 100m

# Skwierzynka

5

lon 16.22237 lat 54.22724



lon 16.20190 lat 54.21916 [ nom. scale = 1 / 5000 ]

pdfmap\_20220428\_165456\_Skwierzynka\_16.2019\_54.2272\_564.pdf

# UTM: 33 U easting 578.40 km northing 6008.60 km  
UTM-Grid-width = 100m