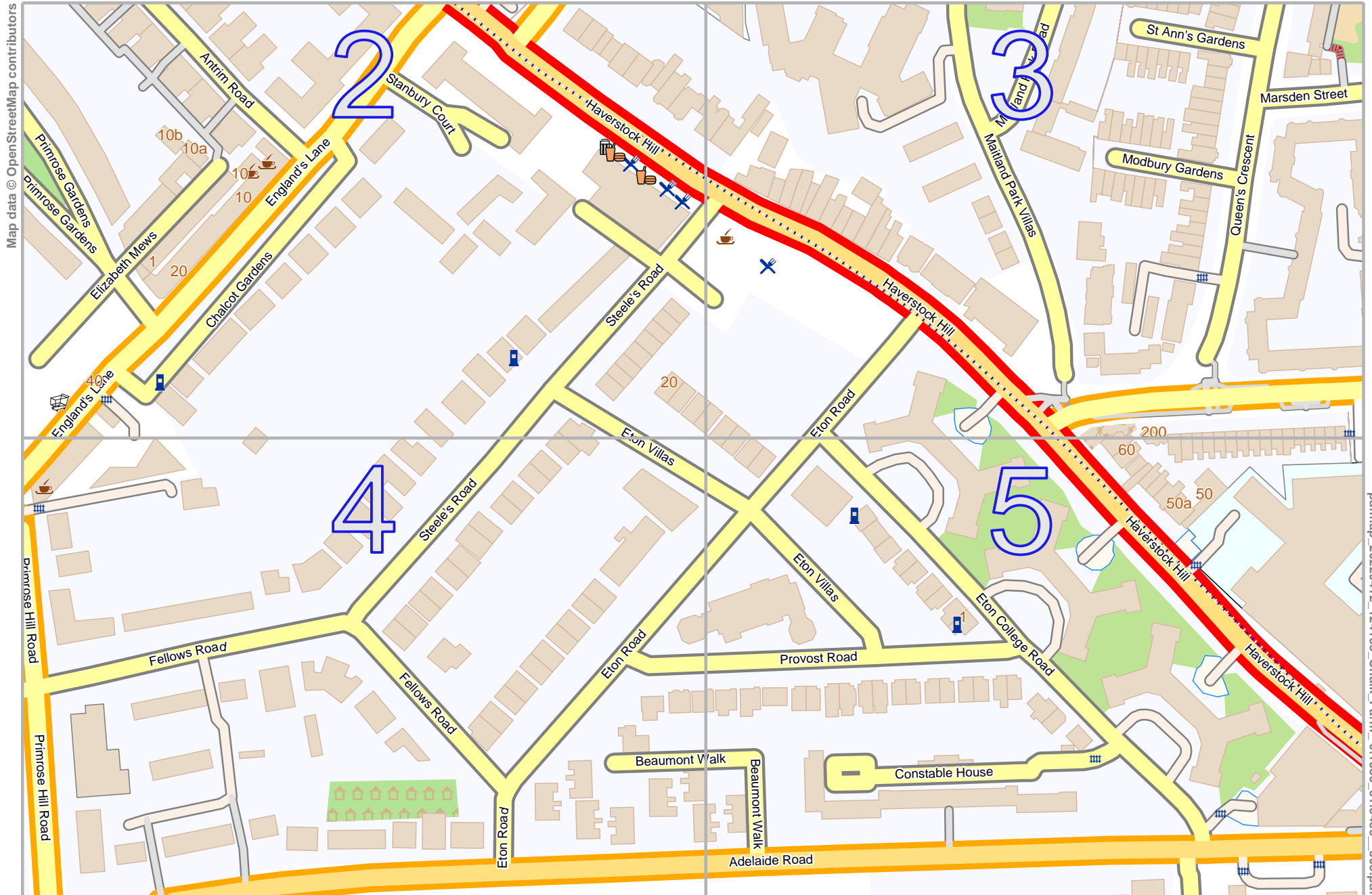


Chalk Farm

lon -0.15371 lat 51.54747



lon -0.16278 lat 51.54370
[nom. scale = 1 / 2400]

pdfmap_20220412_124158_Chalk_Farm_-0.1583_51.5455_805.pdf

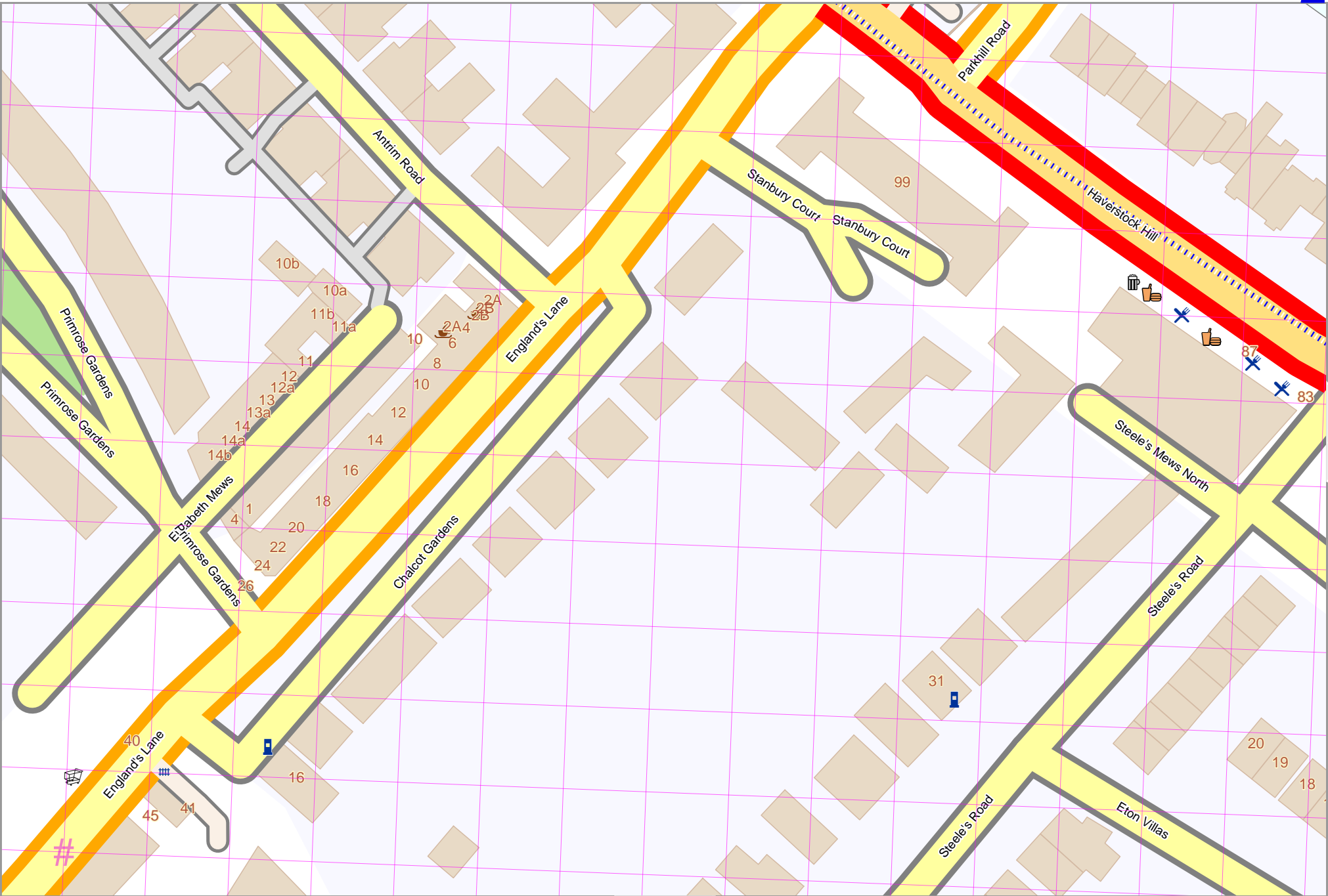
Chalk Farm

2

top

Map data © OpenStreetMap contributors

lon -0.16278 lat 51.54553 [nom. scale = 1 / 1200]



lon -0.15816 lat 51.54747

pdfmap, 20220412_124158_Chalk_Farm_-0.1583_51.5455_805.pdf

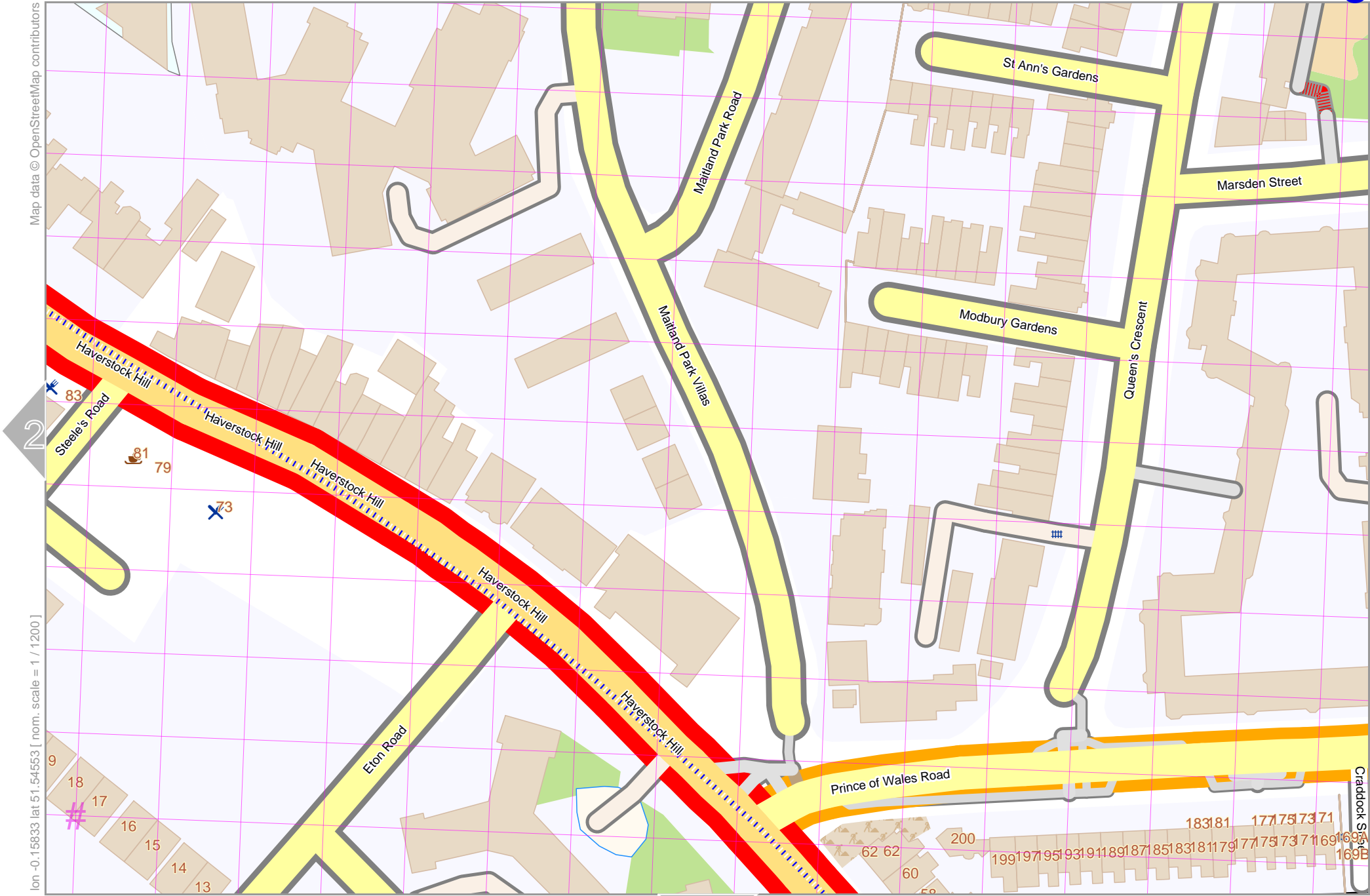
UTM: 30 U easting 696.74 km northing 5714.32 km
UTM-Grid-width = 20m

Chalk Farm

Map data © OpenStreetMap contributors

lon -0.15833 lat 51.54553 [nom. scale = 1 / 1200]

UTM: 30 U easting 697.04 km northing 5714.34 km
UTM-Grid-width = 20m



lon -0.15833 lat 51.54747

pdfmap_20220412_124158_Chalk_Farm_-0.1583_51.5455_805.pdf

Craddock Street

Chalk Farm

2

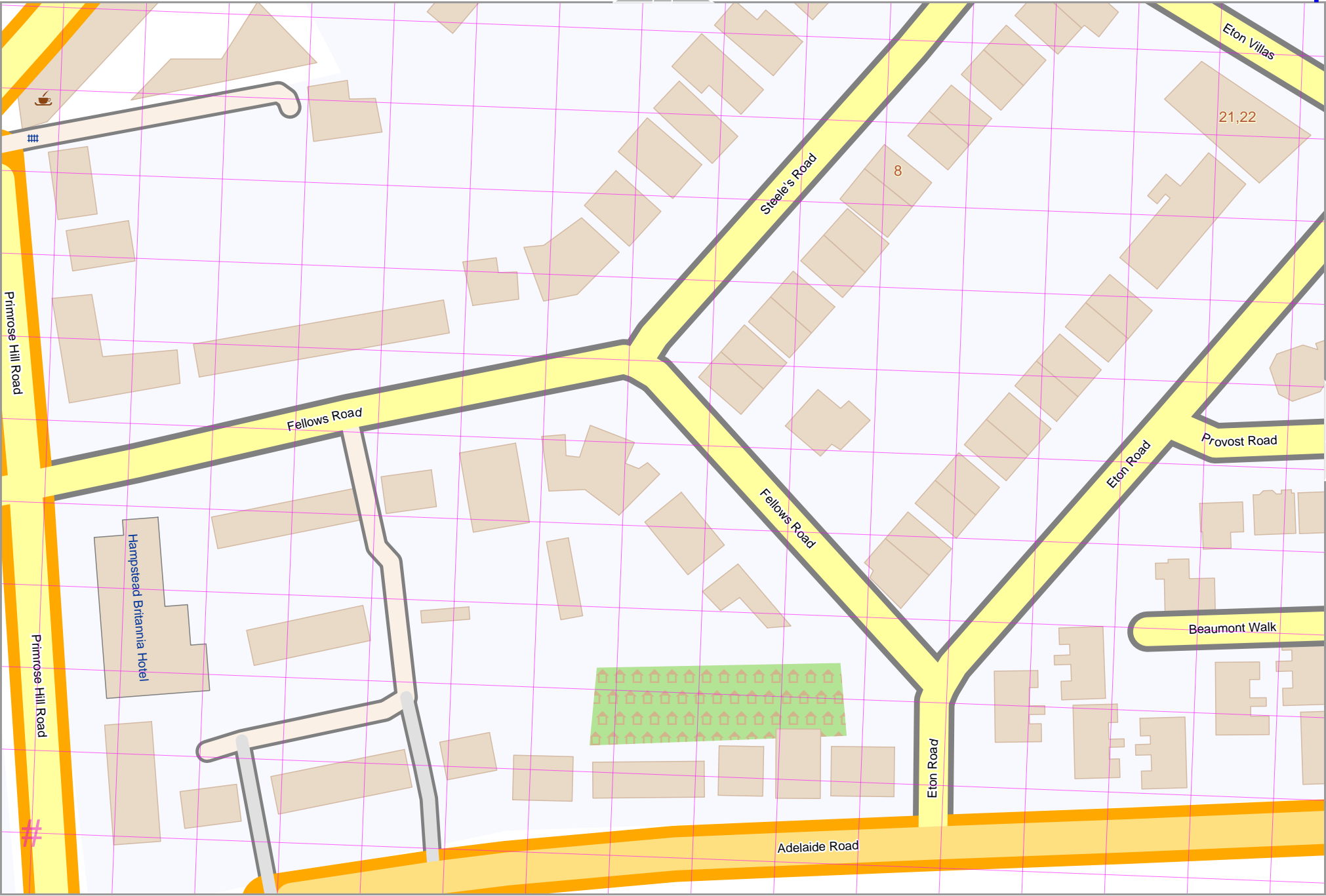
4

Map data © OpenStreetMap contributors

lon -0.15816 lat 51.54564

lon -0.16278 lat 51.54370 [nom. scale = 1 / 1200]

pdfmap_20220412_124158_Chalk_Farm_-0.1583_51.5455_805.pdf

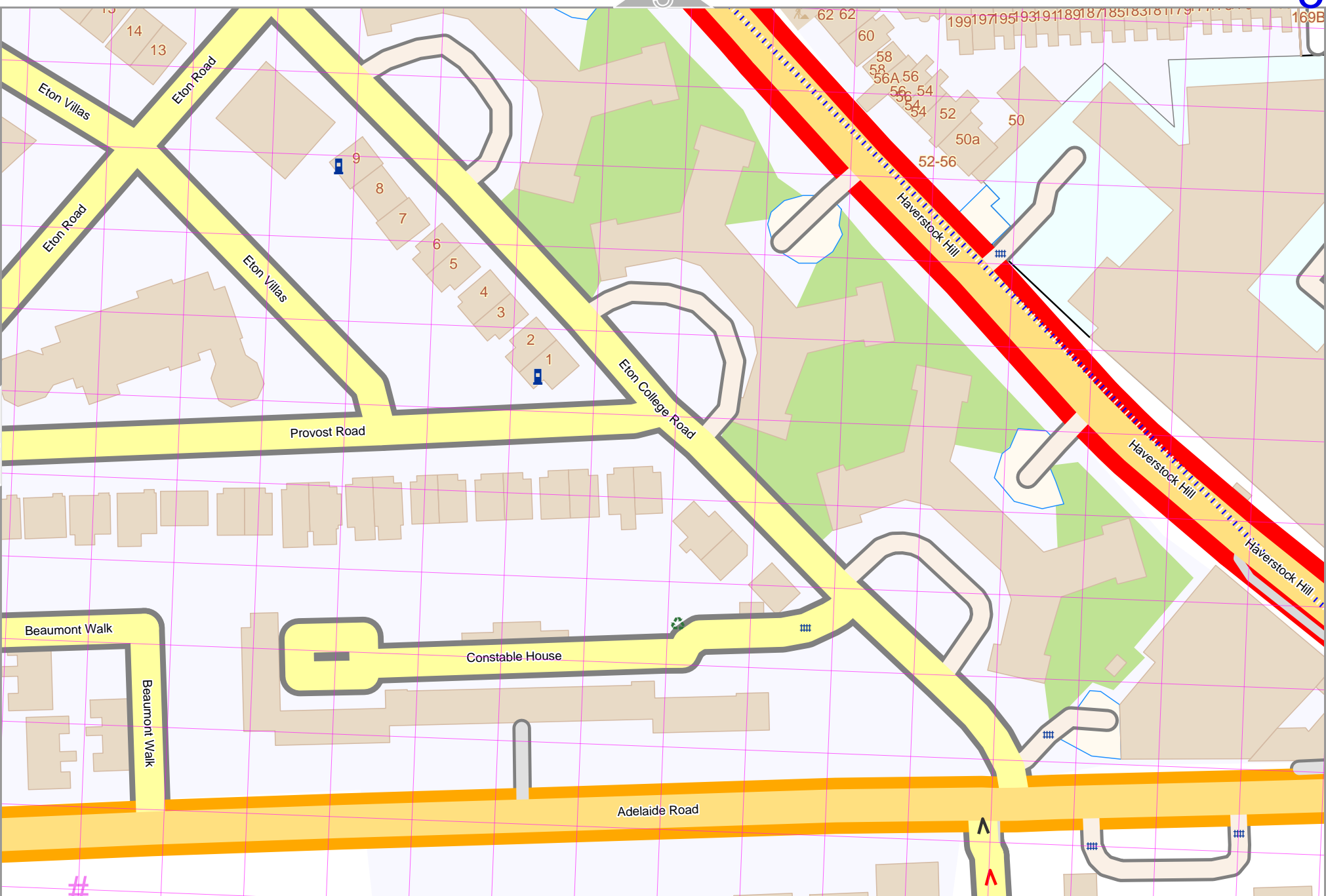


UTM: 30 U easting 696.74 km northing 5714.12 km
UTM-Grid-width = 20m

Chalk Farm

Map data © OpenStreetMap contributors

lon -0.15833 lat 51.54370 [nom. scale = 1 / 1200]



lon -0.15371 lat 51.54564

pdfmap_20220412_124158_Chalk_Farm_-0.1583_51.5455_805.pdf

UTM: 30 U easting 697.06 km northing 5714.12 km
UTM-Grid-width = 20m