

Map data © OpenStreetMap contributors

lon 8.92085 lat 50.00876

Herbert-Klee-Weg

Herbert-Klee-Weg

2

pdfmap_20220405_091429_OK22_Karte_8.93015_50.0006_643.pdf

lon 8.90223 lat 50.00067 [nom. scale = 1 / 5000]

Beerlingerbergschneise

0 100 m 500 m

4

Map data © OpenStreetMap contributors

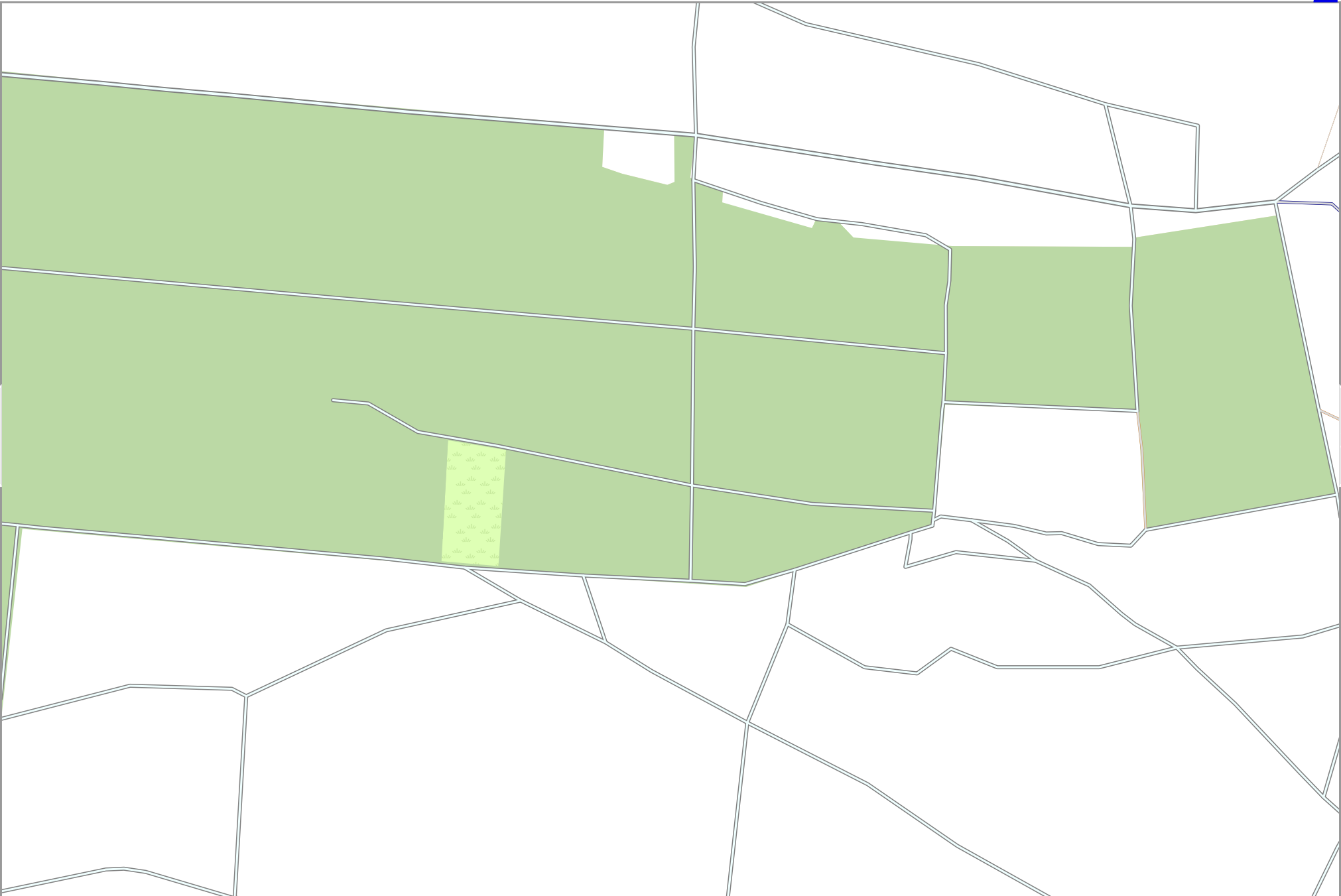
lon 8.93947 lat 50.00876



lon 8.92085 lat 50.00067 [nom. scale = 1 / 5000]

pdfmap_20220405_091429_OK22_Karte_8.93015_50.0006_643.pdf

0 100 m 500 m

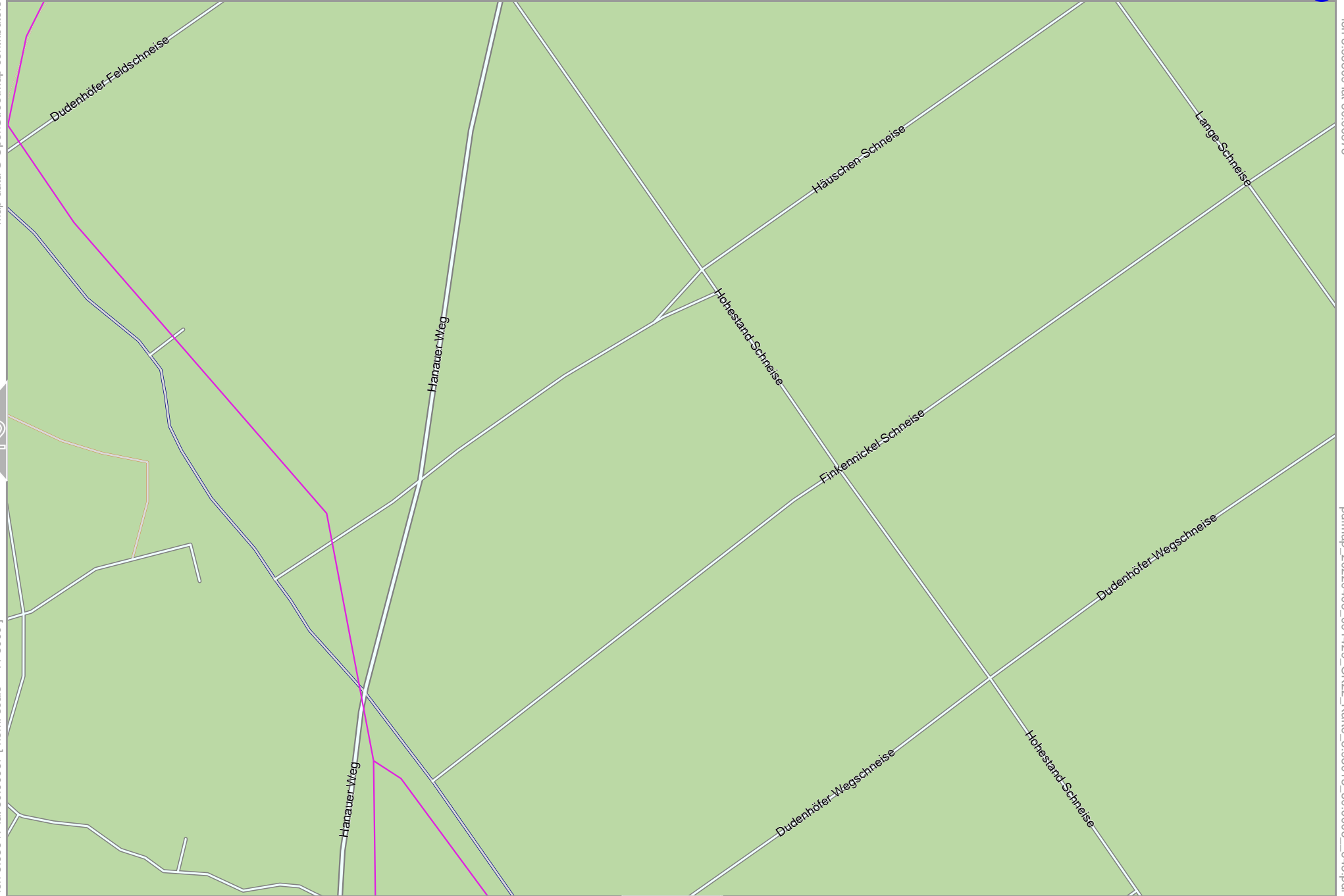


Map data © OpenStreetMap contributors

lon 8.93947 lat 50.00067 [nom. scale = 1 / 5000]

lon 8.95809 lat 50.00876

pdfmap_20220405_091429_OK22_Karte_8.93915_50.0006_643.pdf





Map data © OpenStreetMap contributors

lon 8.92085 lat 49.99257 [nom. scale = 1 / 5000]

lon 8.93947 lat 50.00067

pdfmap_20220405_091429_OK22_Karte_8.93015_50.0006_643.pdf

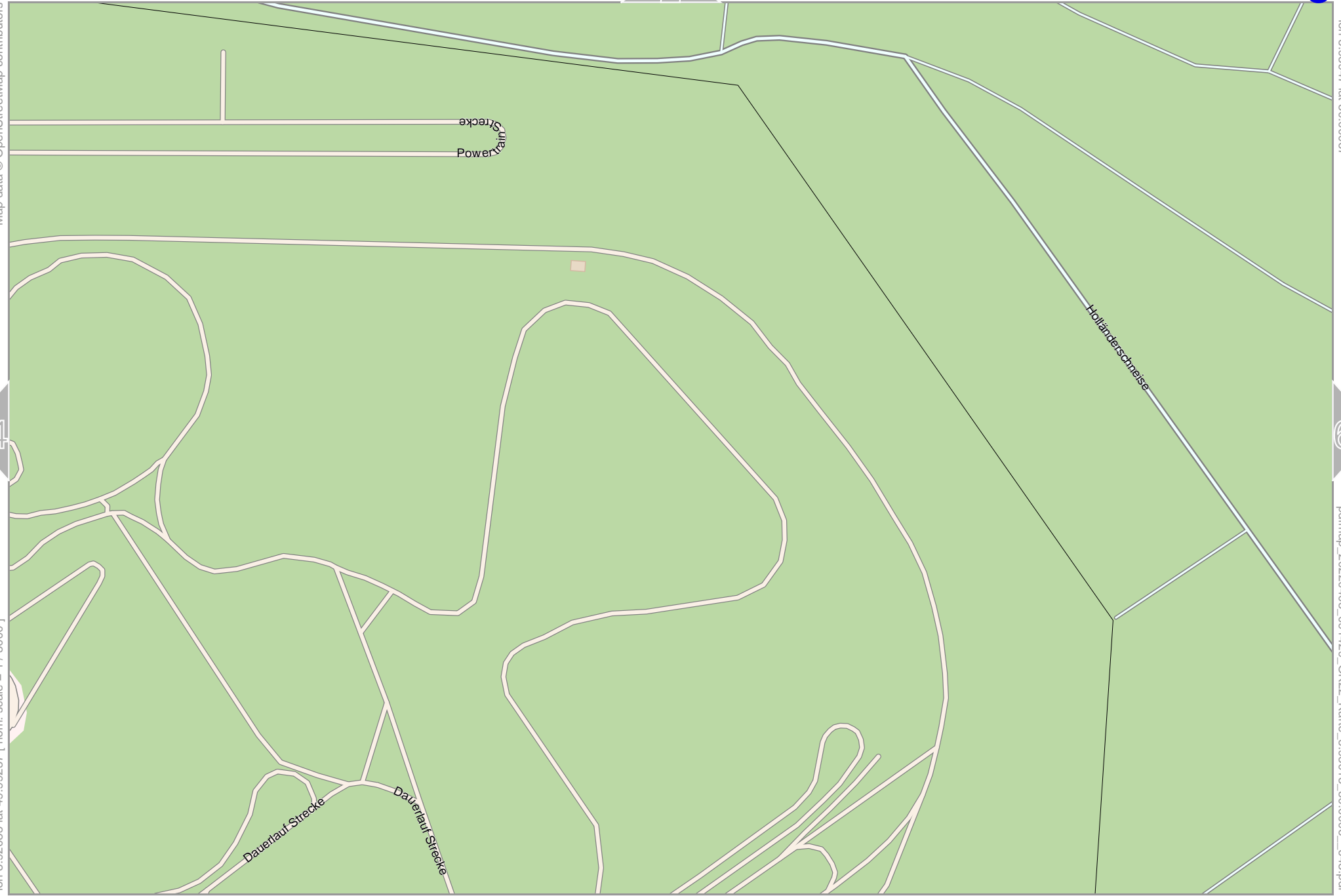
Powerline
Strecke

Holländerschnese

Dauerlauf-Strecke

Dauerlauf-Strecke

0 100 m 500 m



Map data © OpenStreetMap contributors

lon 8.93947 lat 49.99257 [nom. scale = 1 / 5000]

lon 8.95809 lat 50.00067

pdfmap_20220405_091429_OK22_Karte_8.93915_50.0006_643.pdf



0 100 m 500 m