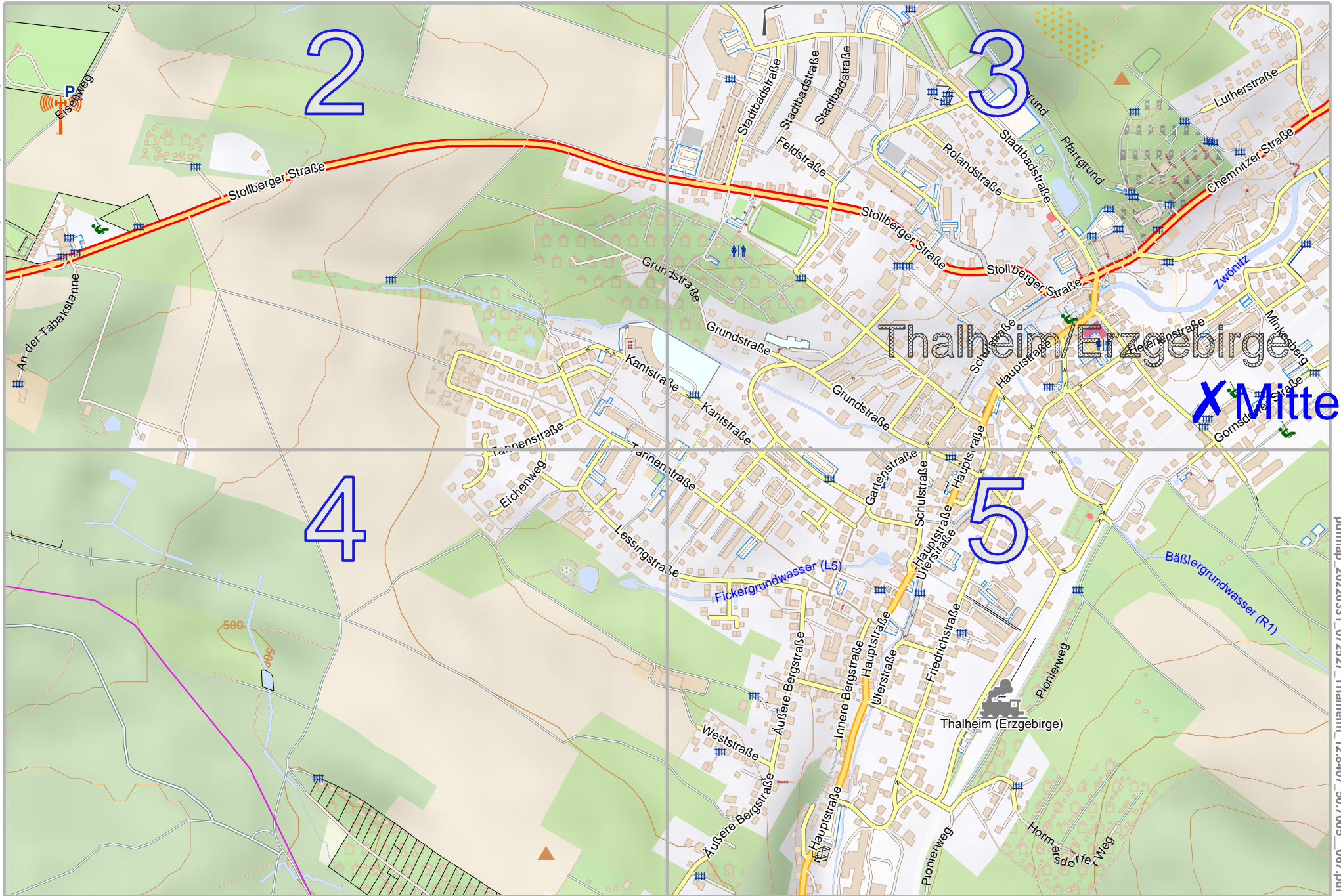


Thalheim

lon 12.85771 lat 50.70787

Map data © OpenStreetMap contributors



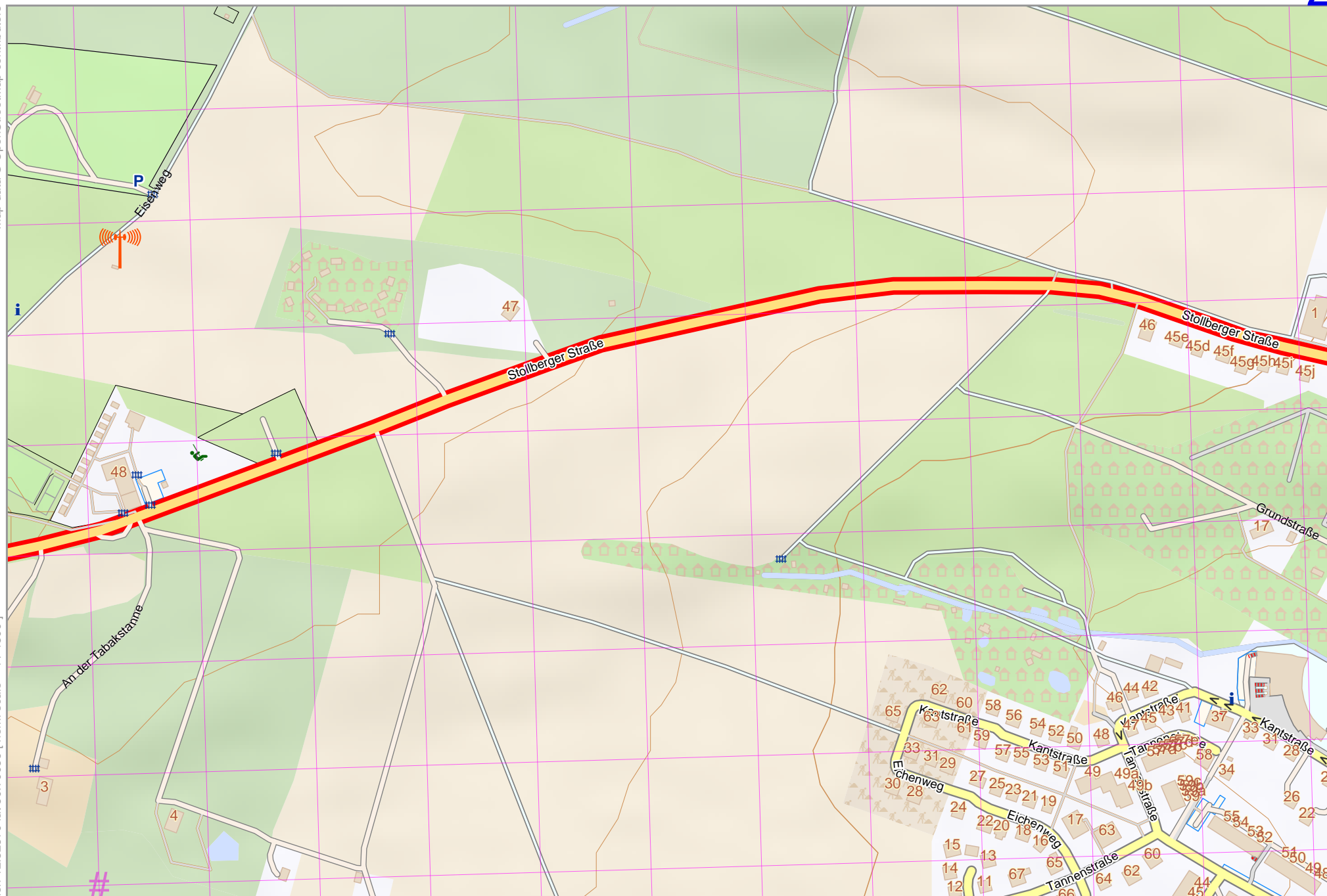
lon 12.82370 lat 50.69331
[nom. scale = 1 / 9000]

Map data © OpenStreetMap contributors

lon 12.840701 lat 50.70787

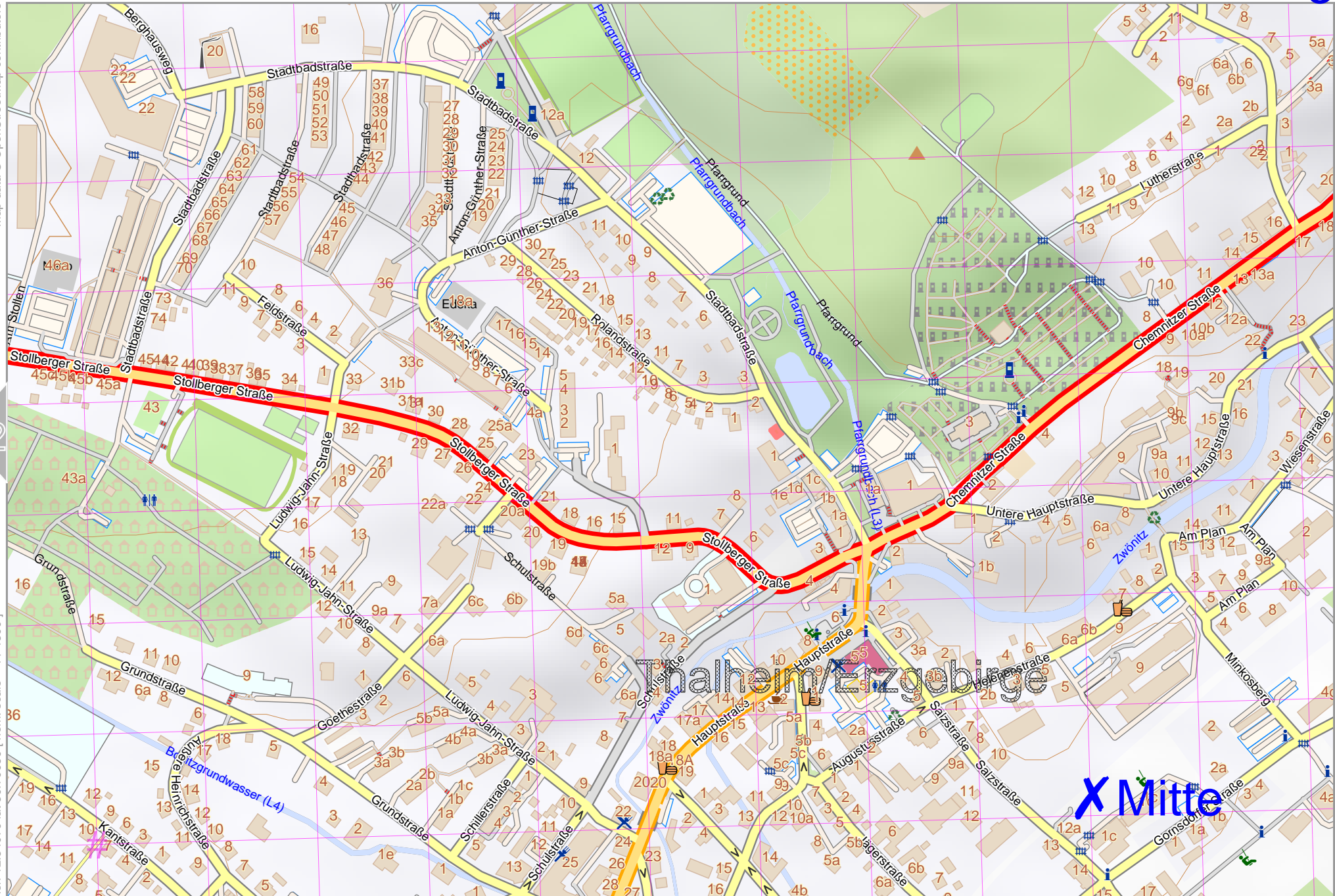
lon 12.823270 lat 50.70059 [nom. scale = 1 / 4500]

pdfmap_20220331_072527_Thalheim_12.8407_50.7005_067.pdf

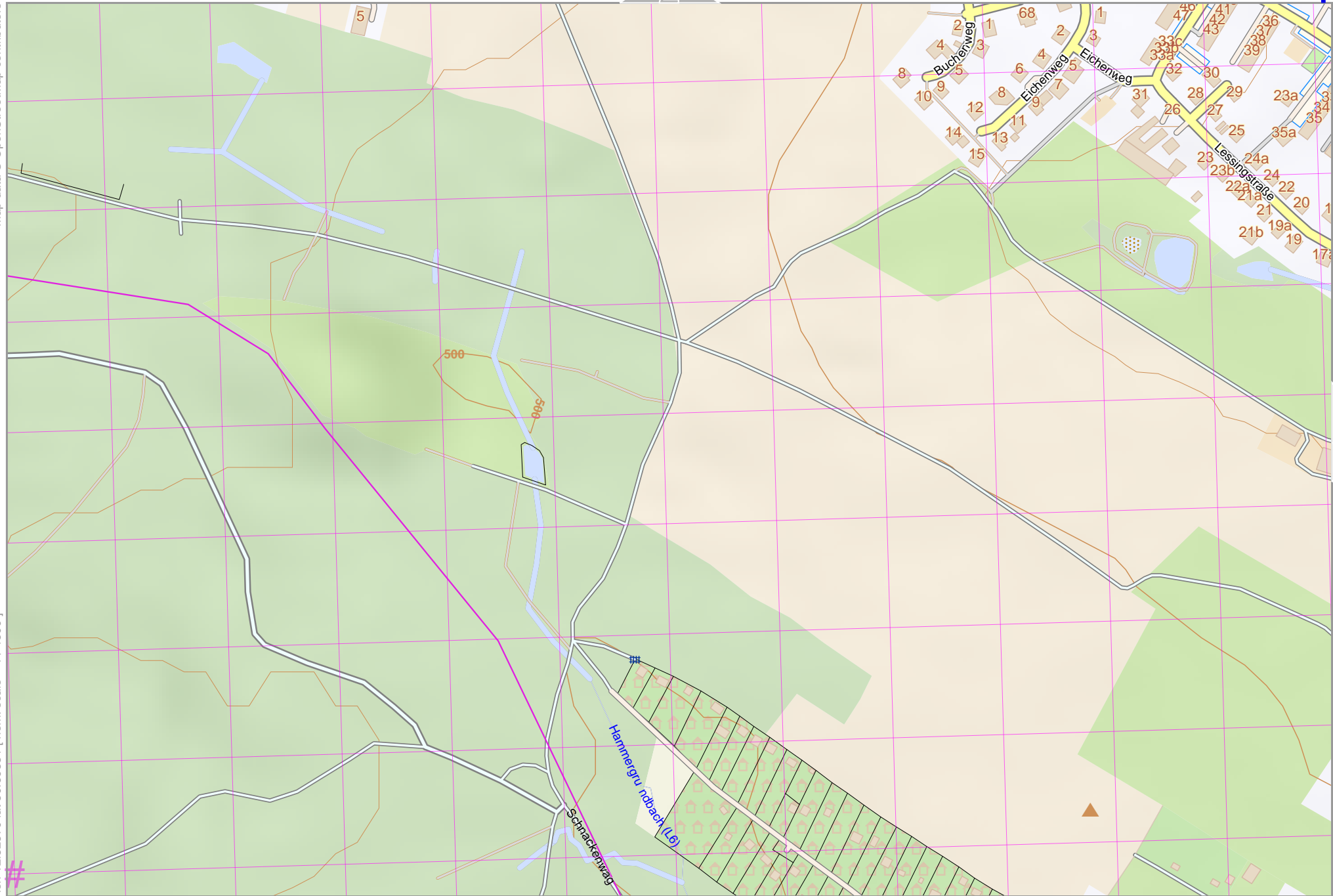


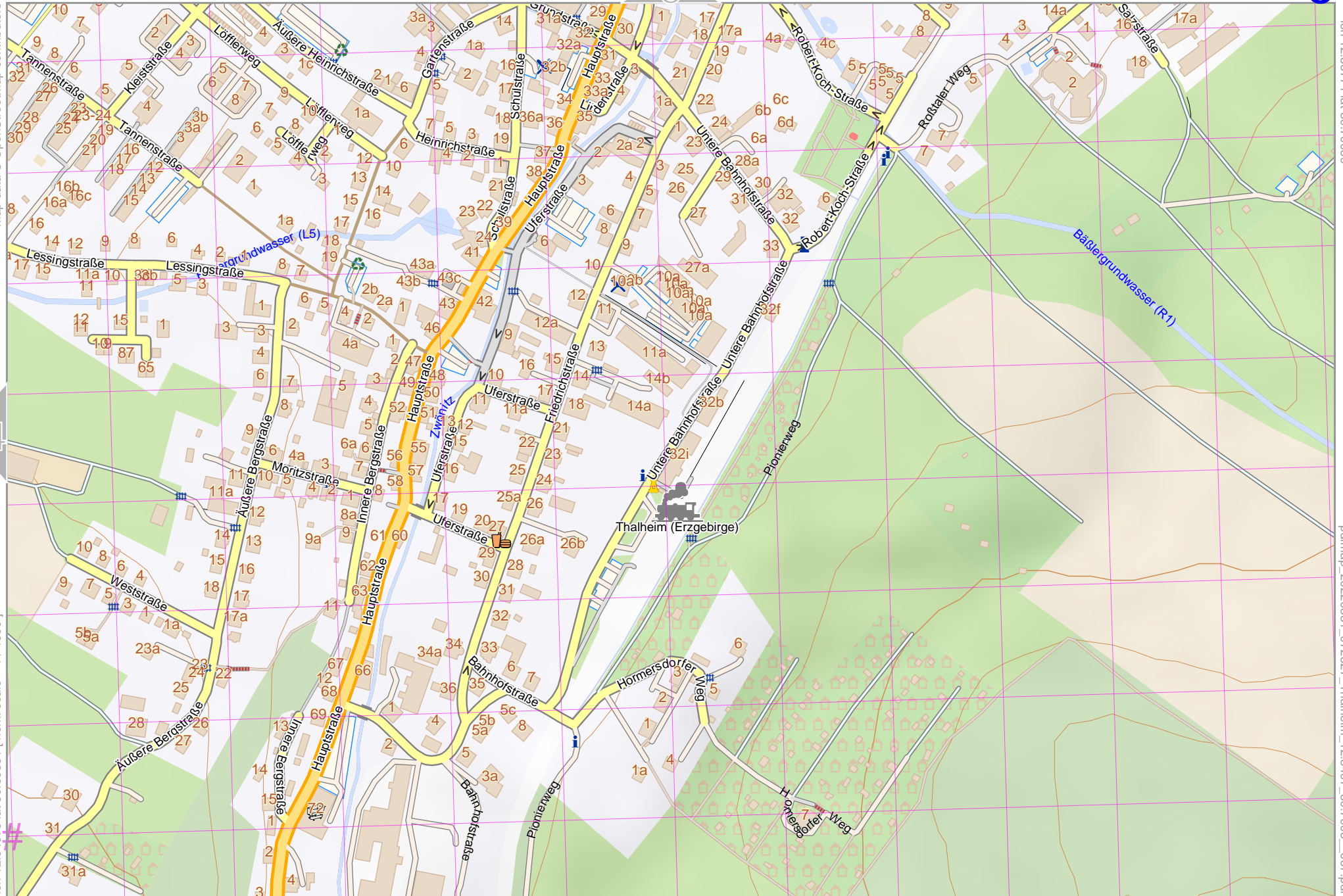
3

UTM: 33 U easting 346.40 km northing 5618.80 km
 UTM-Grid-width = 100m
 Contour interval = 20m



UTM: 33 U easting 347.60 km northing 5618.80 km
 UTM-Grid-width = 100m
 Contour interval = 20m





UTM: 33 U easting 347.50 km northing 5618.00 km

UTM-Grid-width = 100m
Contour interval = 20m