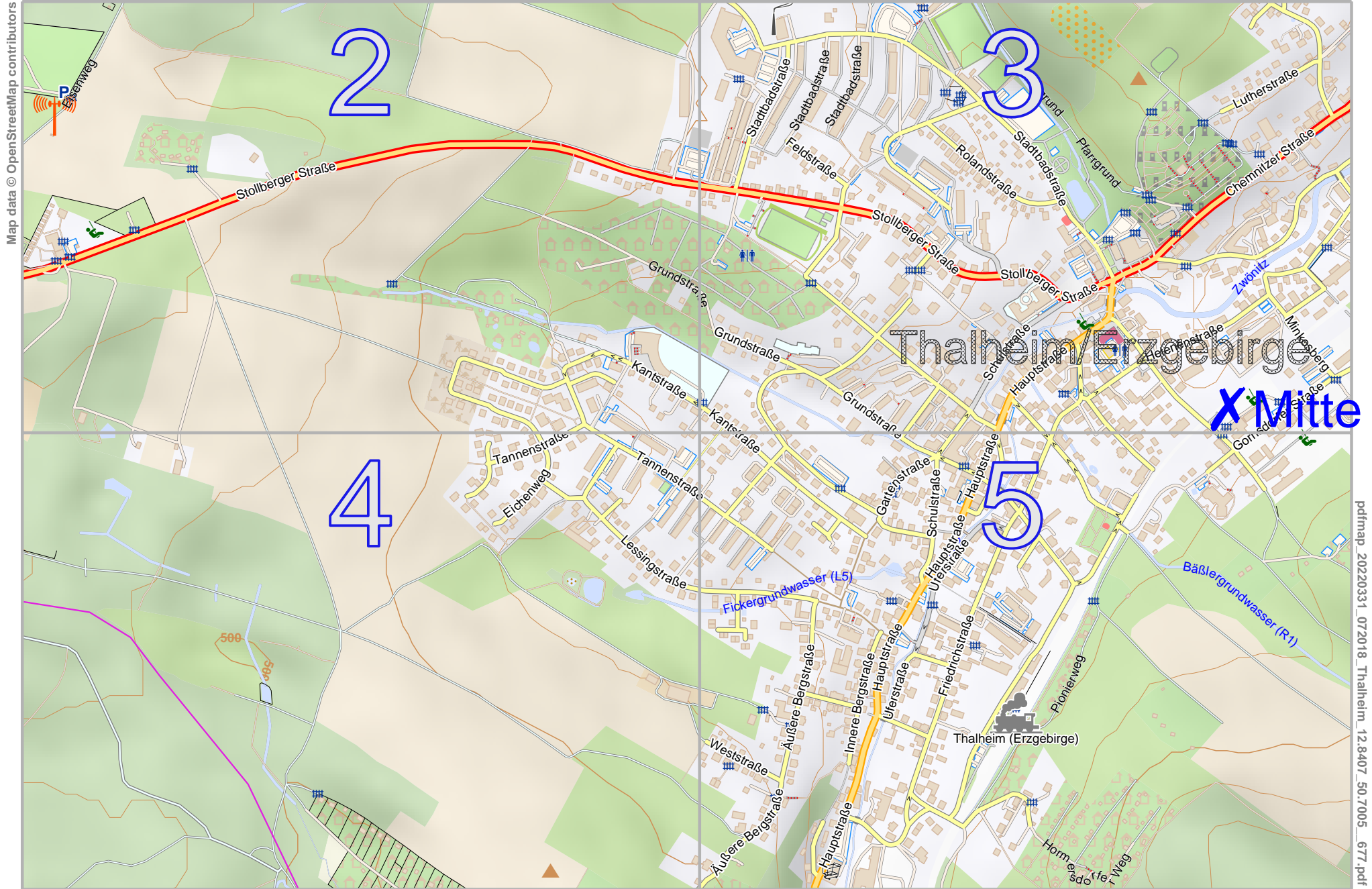


Thalheim

lon 12.85771 lat 50.70787



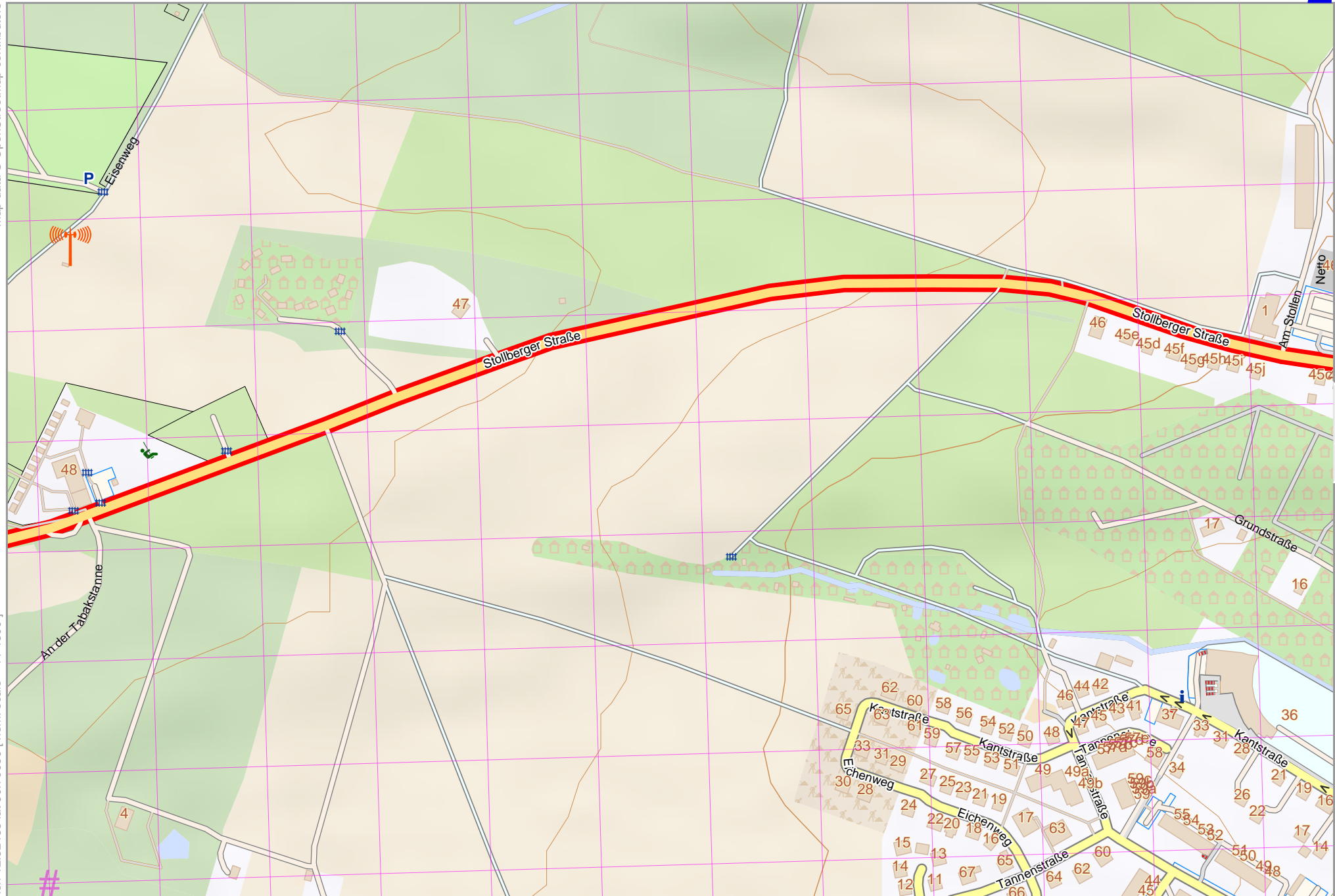
lon 12.82433 lat 50.69371
[nom. scale = 1 / 9000]

Map data © OpenStreetMap contributors

lon 12.82433 lat 50.70059 [nom. scale = 1 / 4500]

lon 12.84134 lat 50.70787

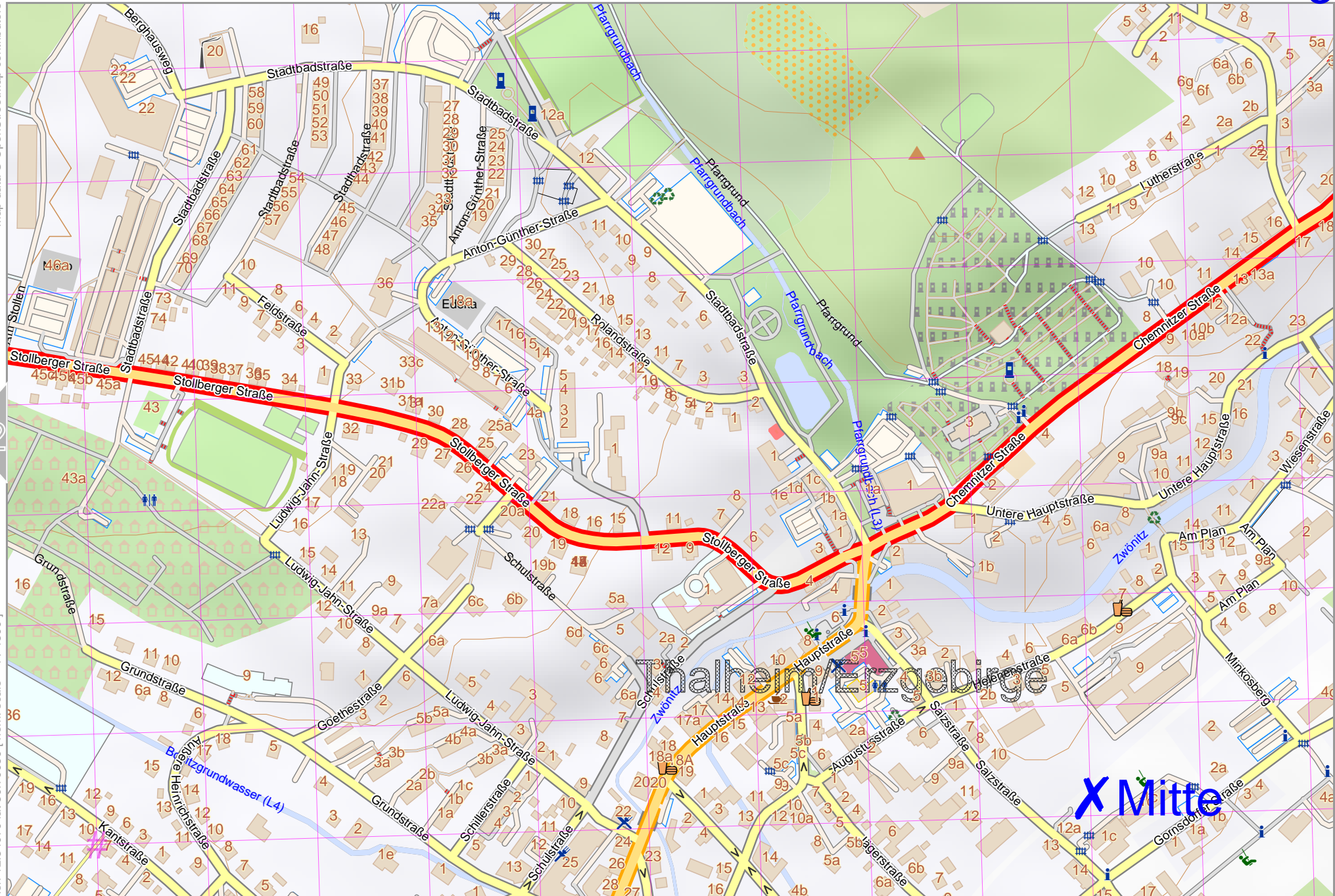
pdfmap_20220331_072018_Thalheim_12.8407_50.7005_677.pdf



UTM: 33 U easting 346.40 km northing 5618.80 km

UTM-Grid-width = 100m
Contour interval = 20m





UTM: 33 U easting 347.60 km northing 5618.80 km

UTM-Grid-width = 100m
Contour interval = 20m

2

5

Thalheim

top

2

4

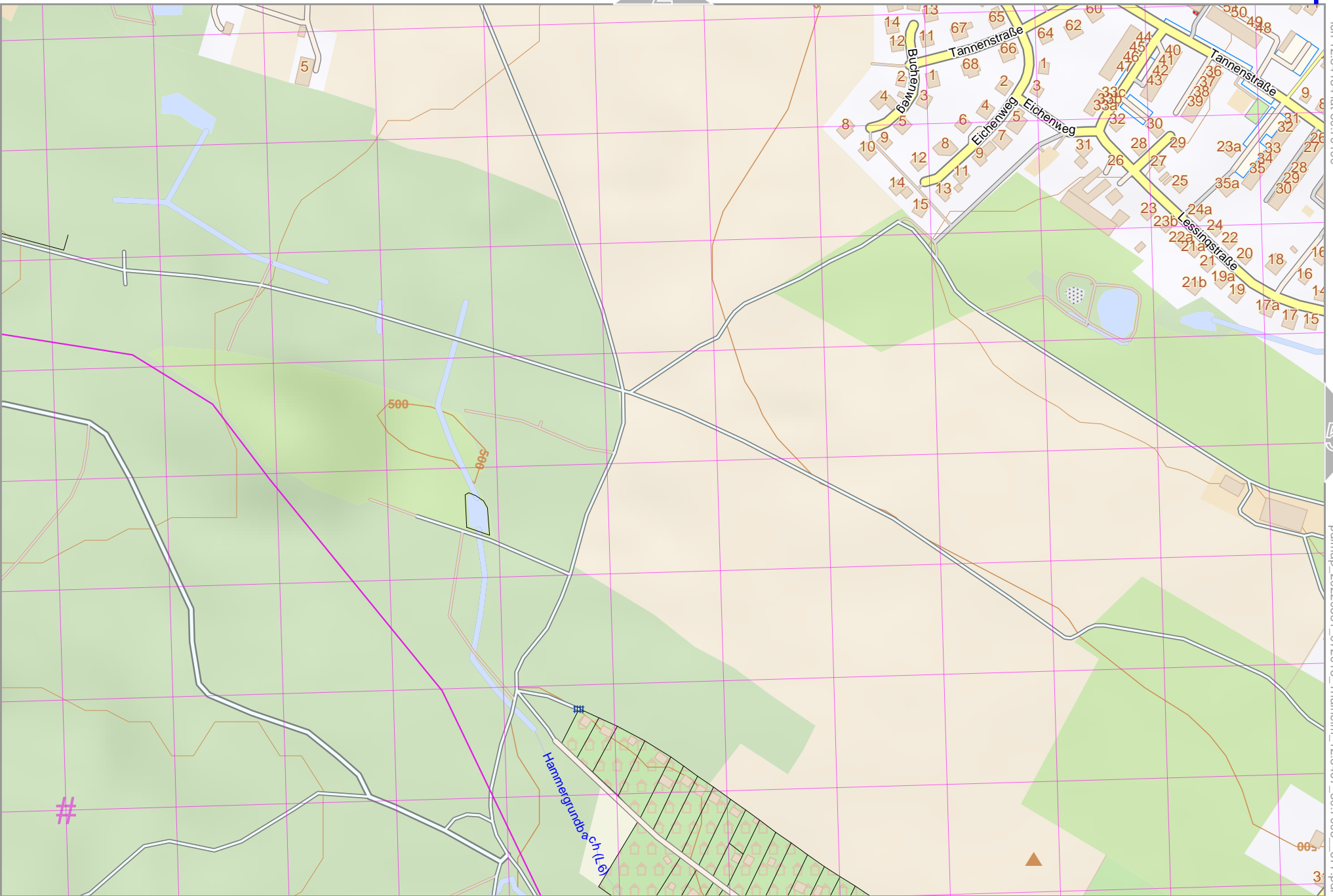
Map data © OpenStreetMap contributors

lon 12.82433 lat 50.69371 [nom. scale = 1 / 4500]

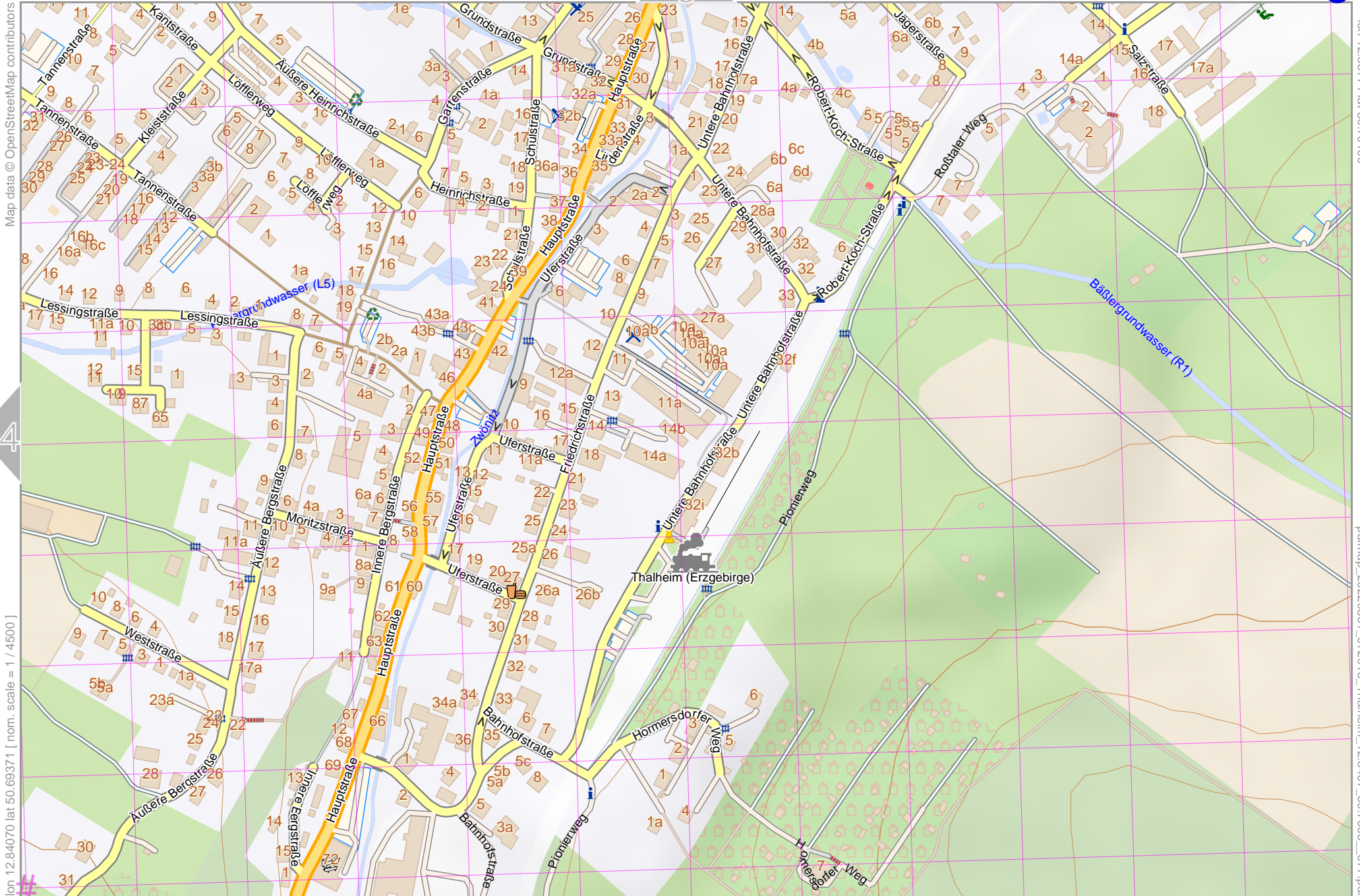
lon 12.84134 lat 50.70100

pdfmap_20220331_072018_Thalheim_12.8407_50.7005_677.pdf

5



UTM: 33 U easting 346.40 km northing 5618.10 km
UTM-Grid-width = 100m
Contour interval = 20m



lon 12.84070 lat 50.69371 [nom. scale = 1 / 4500]

lon 12.85771 lat 50.70100

pdfmap_20220331_072018_Thalheim_12.8407_50.7005_677.pdf

UTM: 33 U easting 347.50 km northing 5618.00 km
 UTM-Grid-width = 100m
 Contour interval = 20m