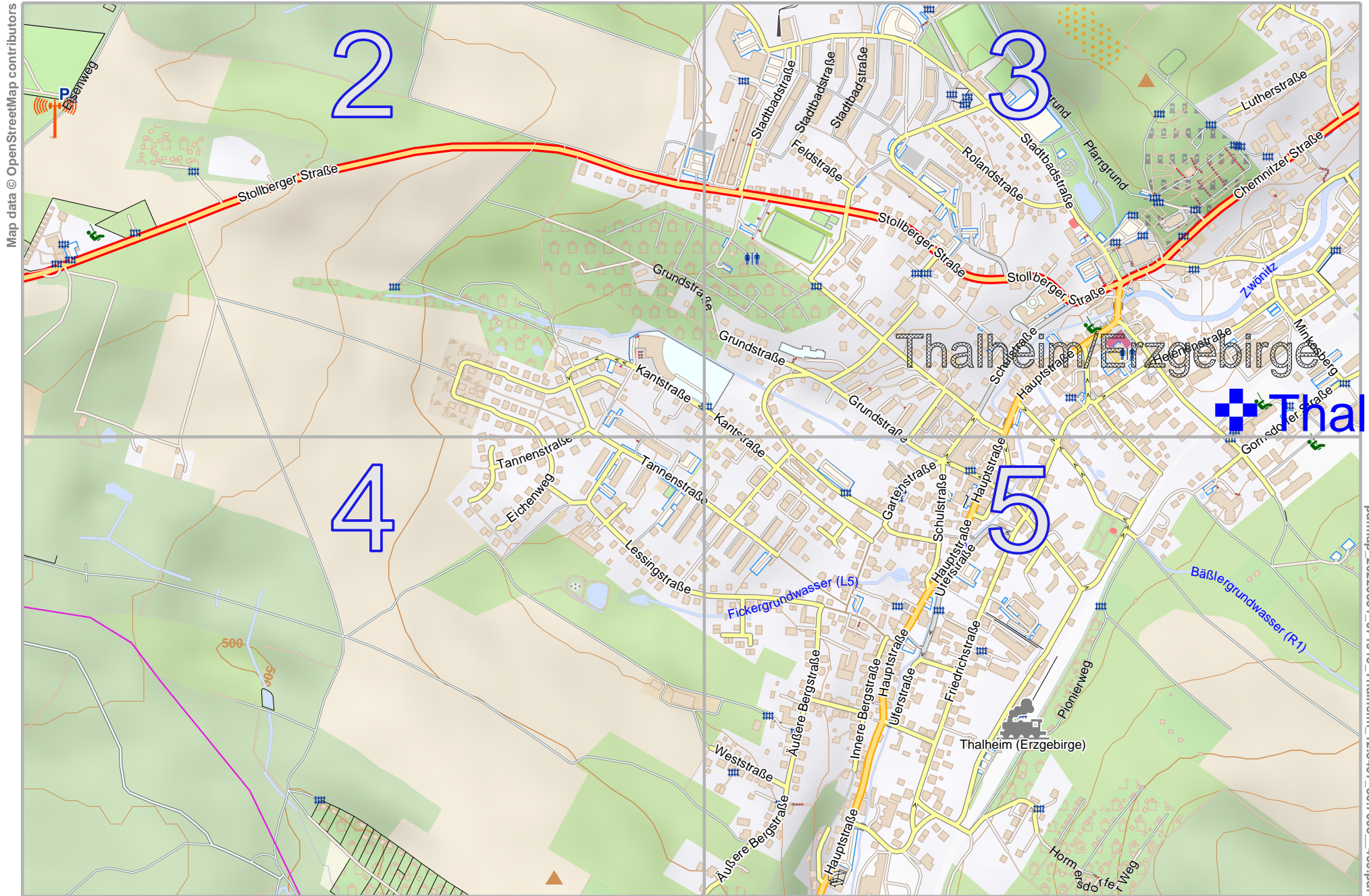


Thalheim

lon 12.85771 lat 50.70787



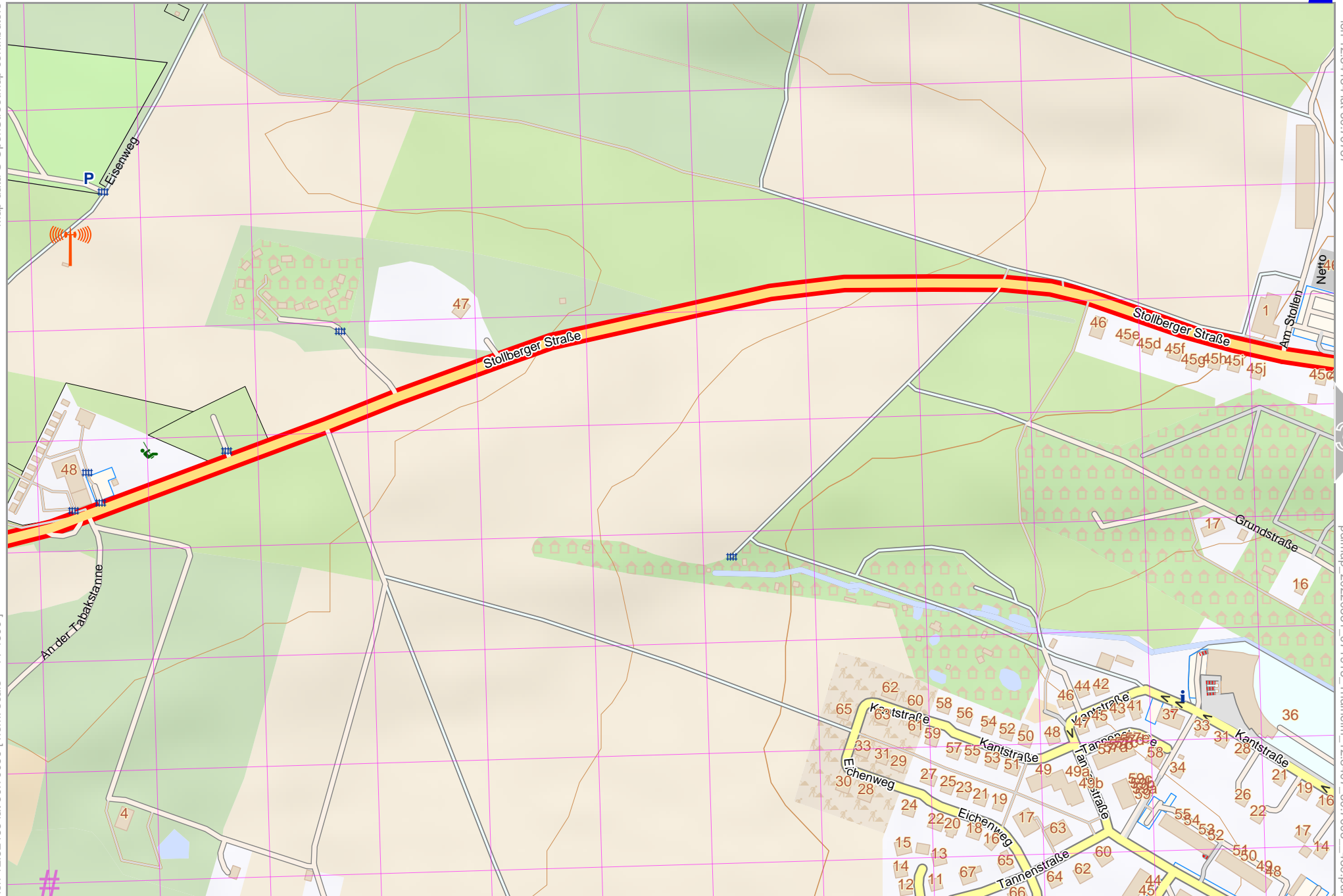
lon 12.82433 lat 50.69371
[nom. scale = 1 / 9000]

Map data © OpenStreetMap contributors

lon 12.82433 lat 50.70059 [nom. scale = 1 / 4500]

lon 12.84134 lat 50.70787

pdfmap_20220331_071915_Thalheim_12.8407_50.7005_439.pdf



UTM: 33 U easting 346.40 km northing 5618.80 km
 UTM-Grid-width = 100m
 Contour interval = 20m

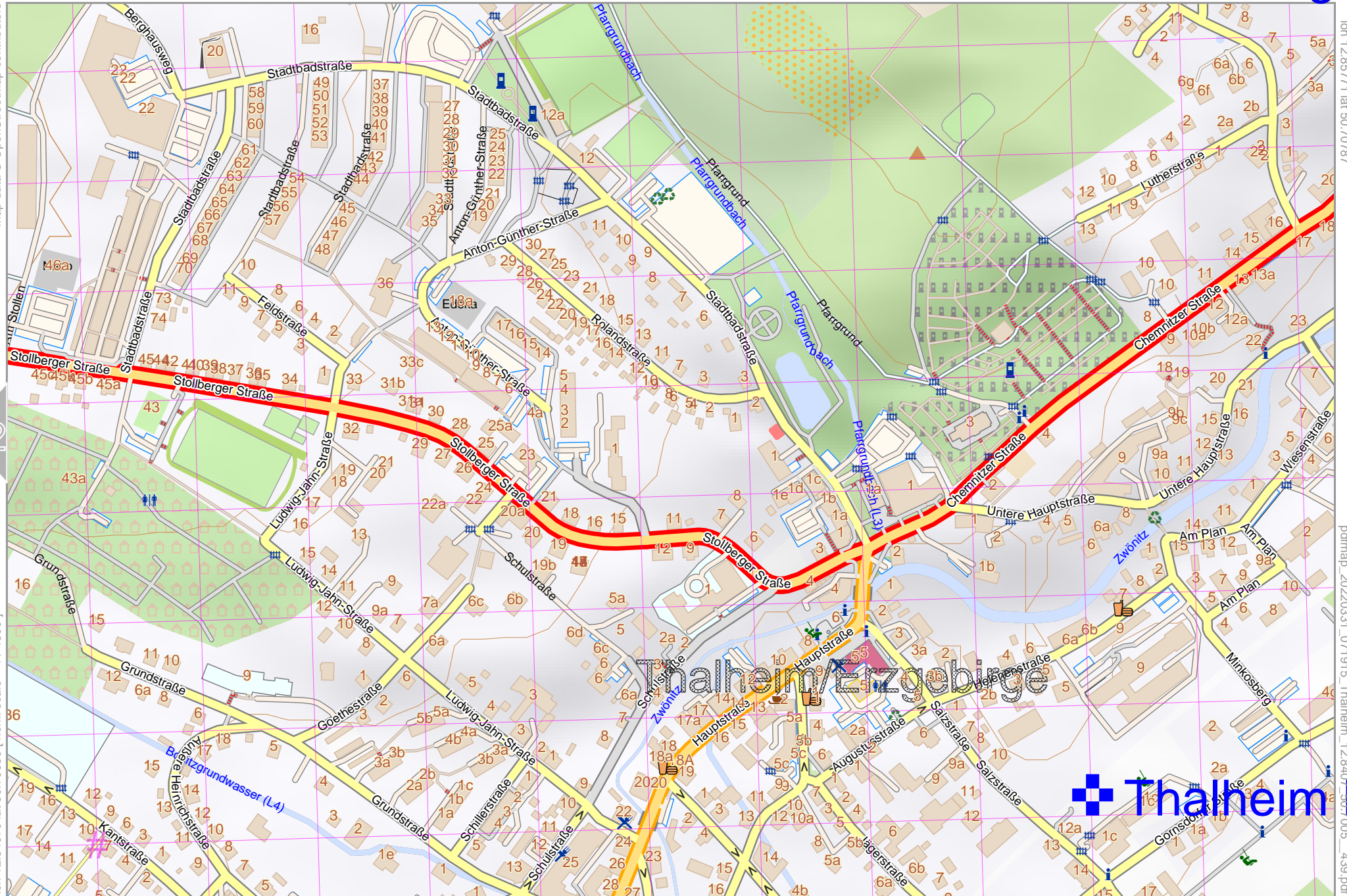


Map data © OpenStreetMap contributors

lon 12.84070 lat 50.70059 [nom. scale = 1 / 4500]

lon 12.85771 lat 50.70787

pdfmap_20220331_071915_Thalheim_12.8407_50.7005_439.pdf



UTM: 33 U easting 347.60 km northing 5618.80 km

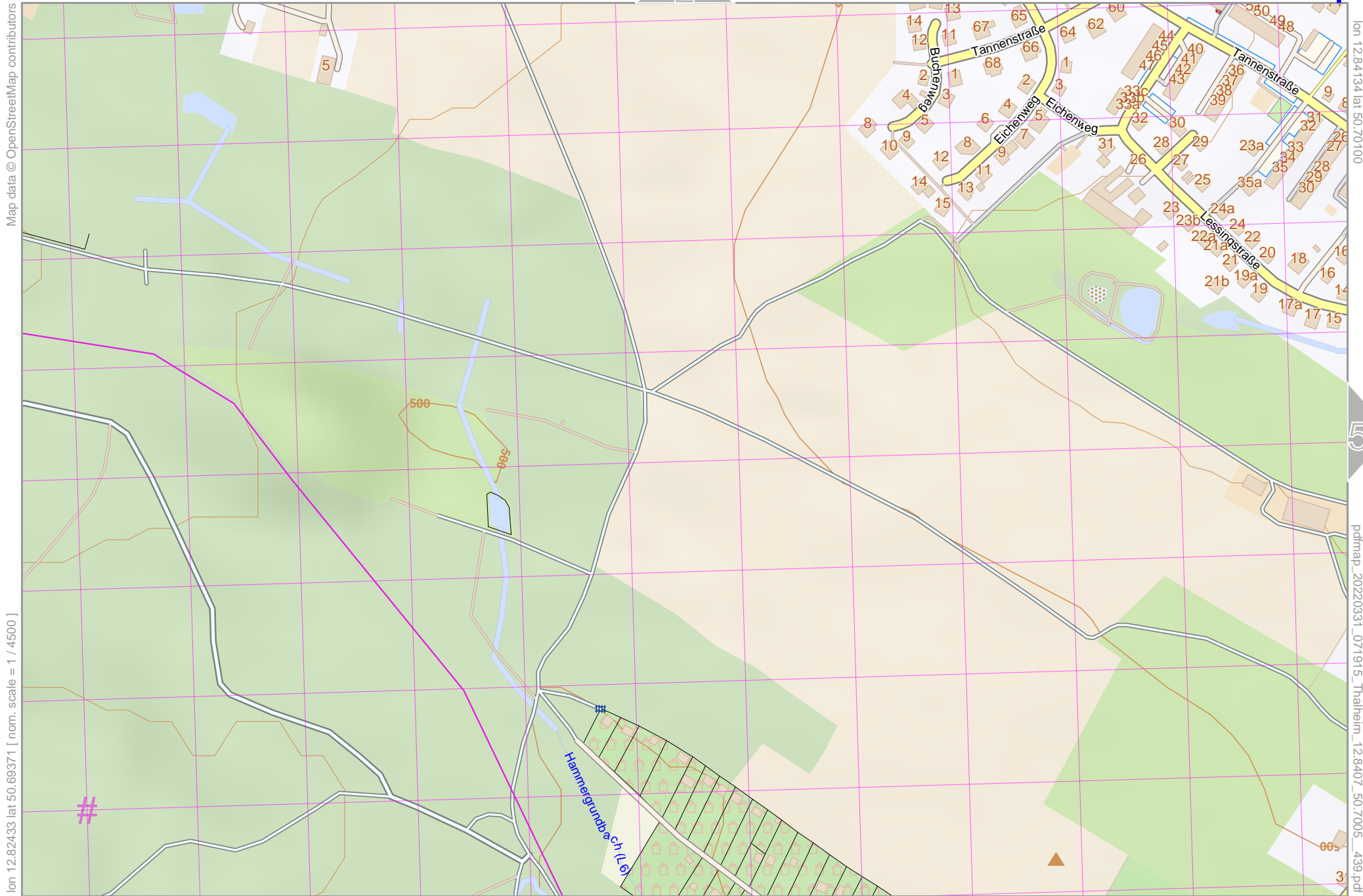
UTM-Grid-width = 100m
Contour interval = 20m

Thalheim

top

2

4



Map data © OpenStreetMap contributors

lon 12.82433 lat 50.69371 [nom. scale = 1 / 4500]

lon 12.84134 lat 50.70100

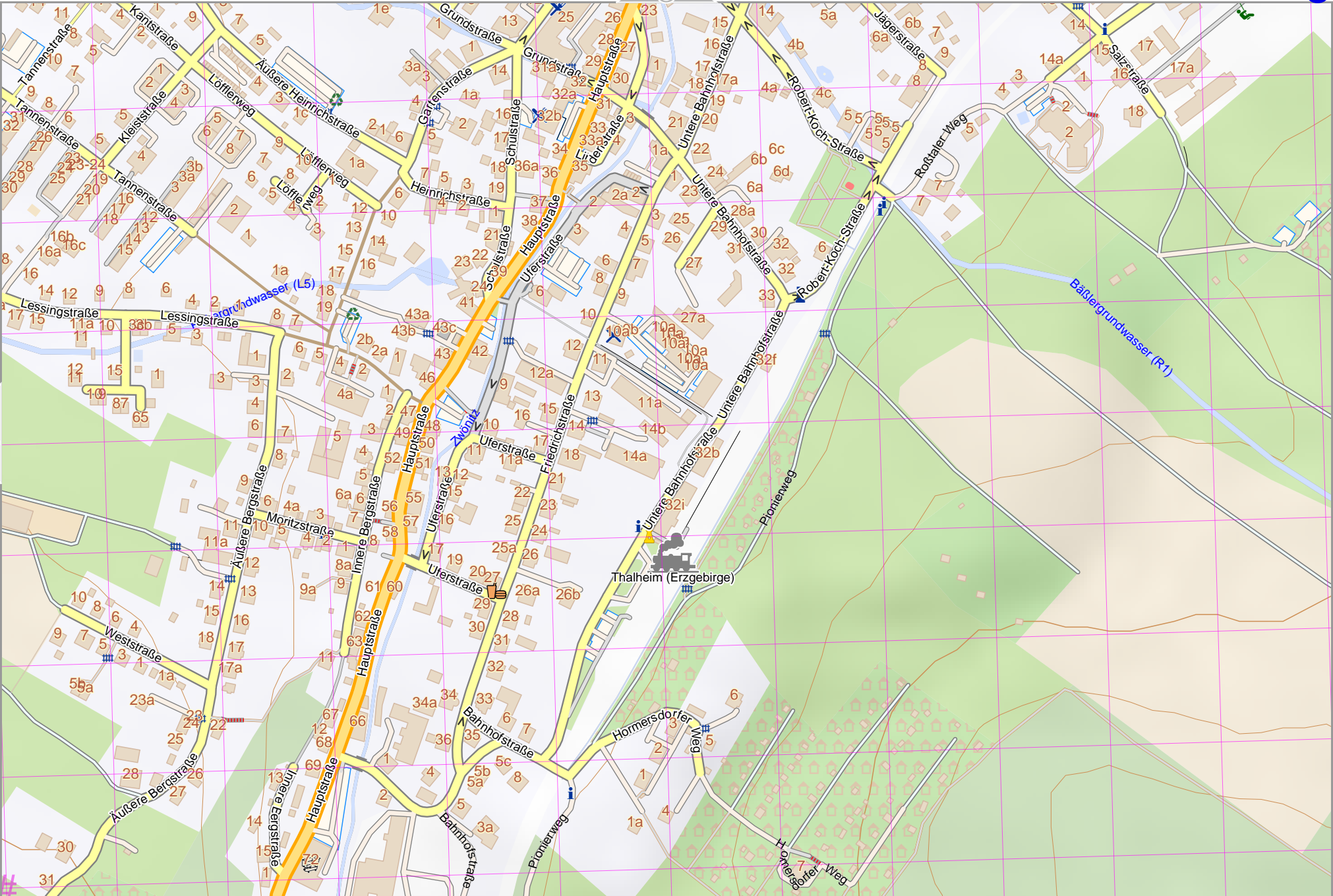
pdfmap_20220331_071915_Thalheim_12.8407_50.7005_439.pdf

5

UTM: 33 U easting 346.40 km northing 5618.10 km
UTM-Grid-width = 100m
Contour interval = 20m

Map data © OpenStreetMap contributors

[lon 12.84070 lat 50.69371 | nom. scale = 1 / 4500]



lon 12.85771 lat 50.70100

pdfmap_20220331_071915_Thalheim_12.8407_50.7005_439.pdf

UTM: 33 U easting 347.50 km northing 5618.00 km

UTM-Grid-width = 100m
Contour interval = 20m