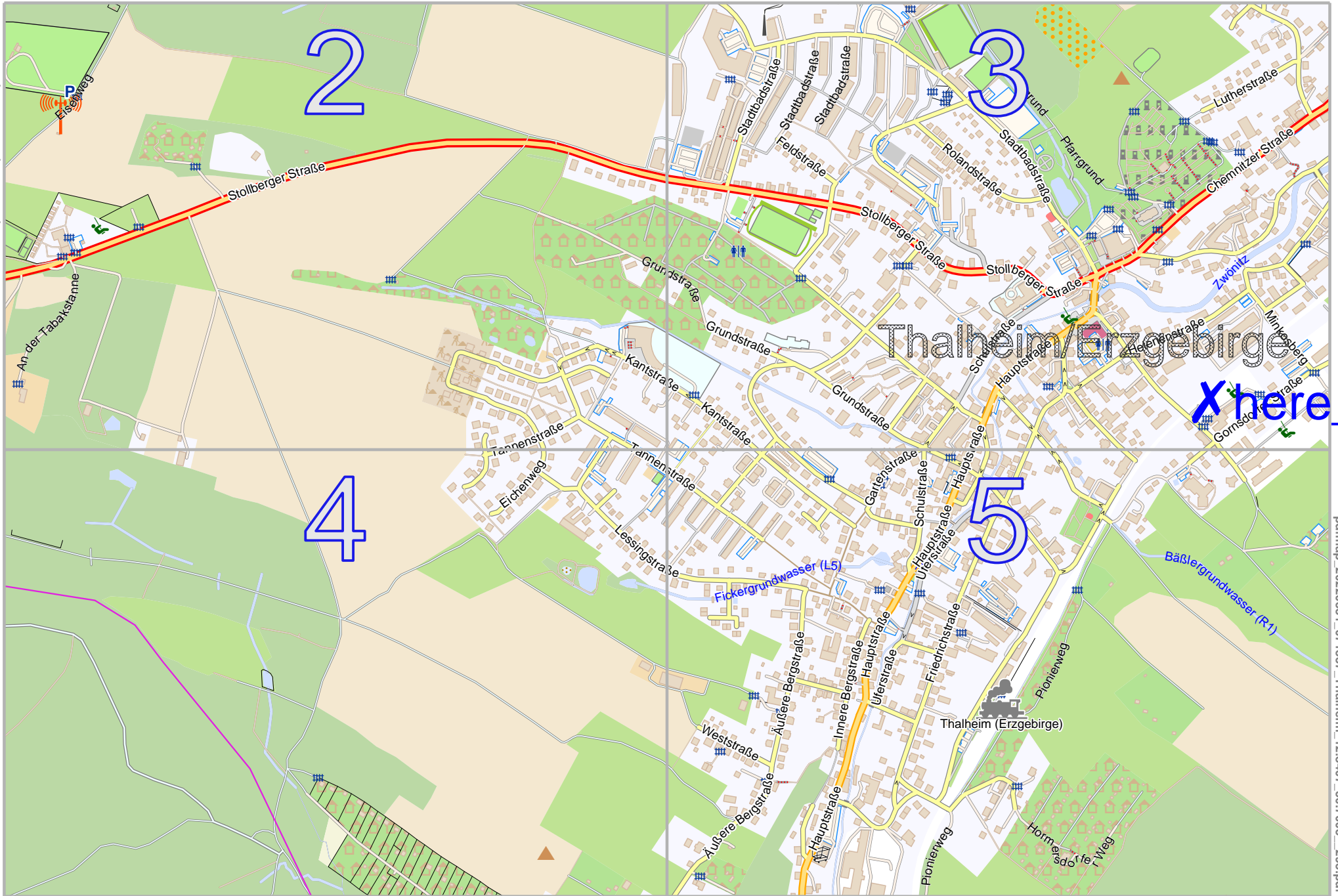


# Thalheim

lon 12.85771 lat 50.70787

Map data © OpenStreetMap contributors

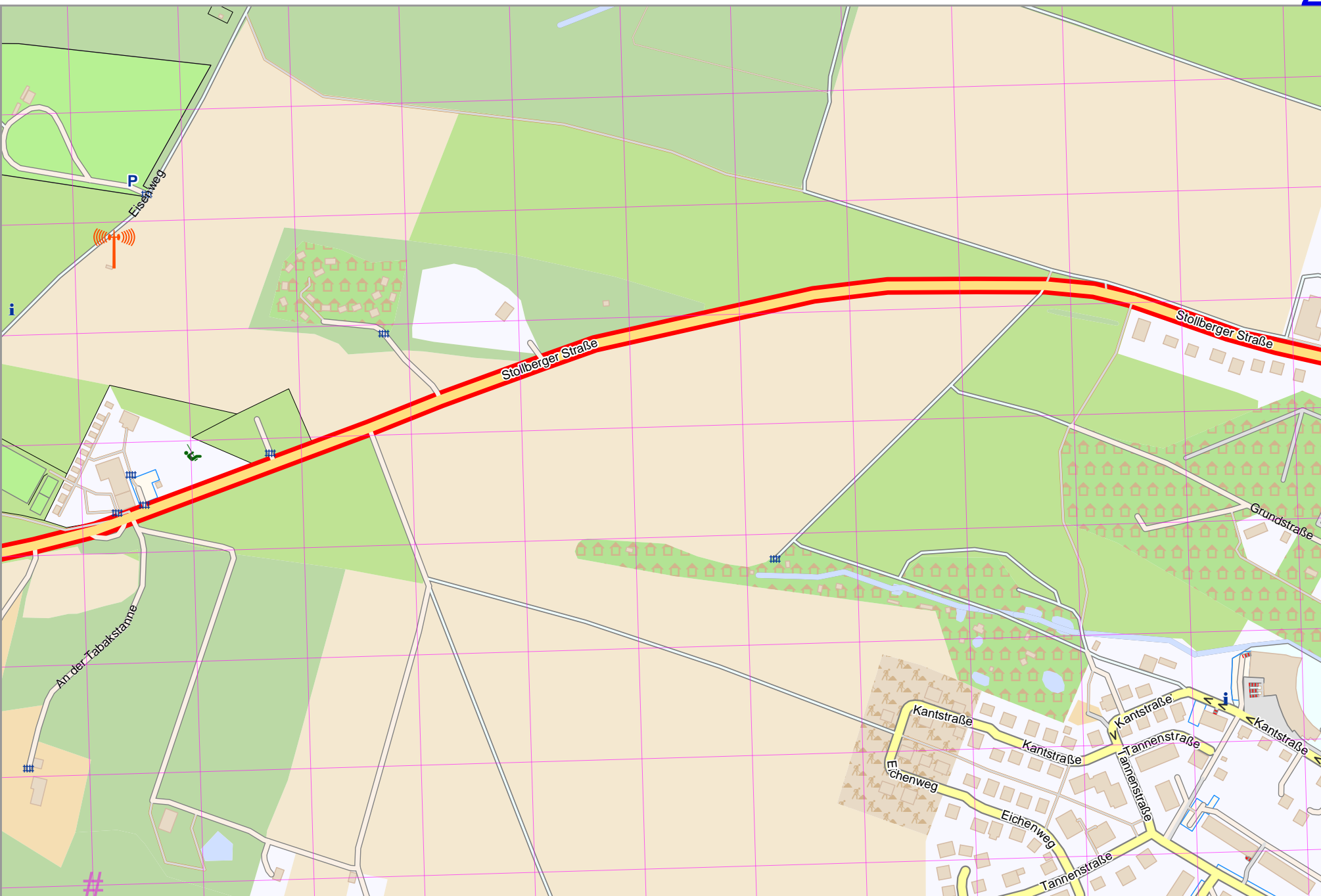


X here\_we

lon 12.82370 lat 50.69331  
[ nom. scale = 1 / 9000 ]

Map data © OpenStreetMap contributors

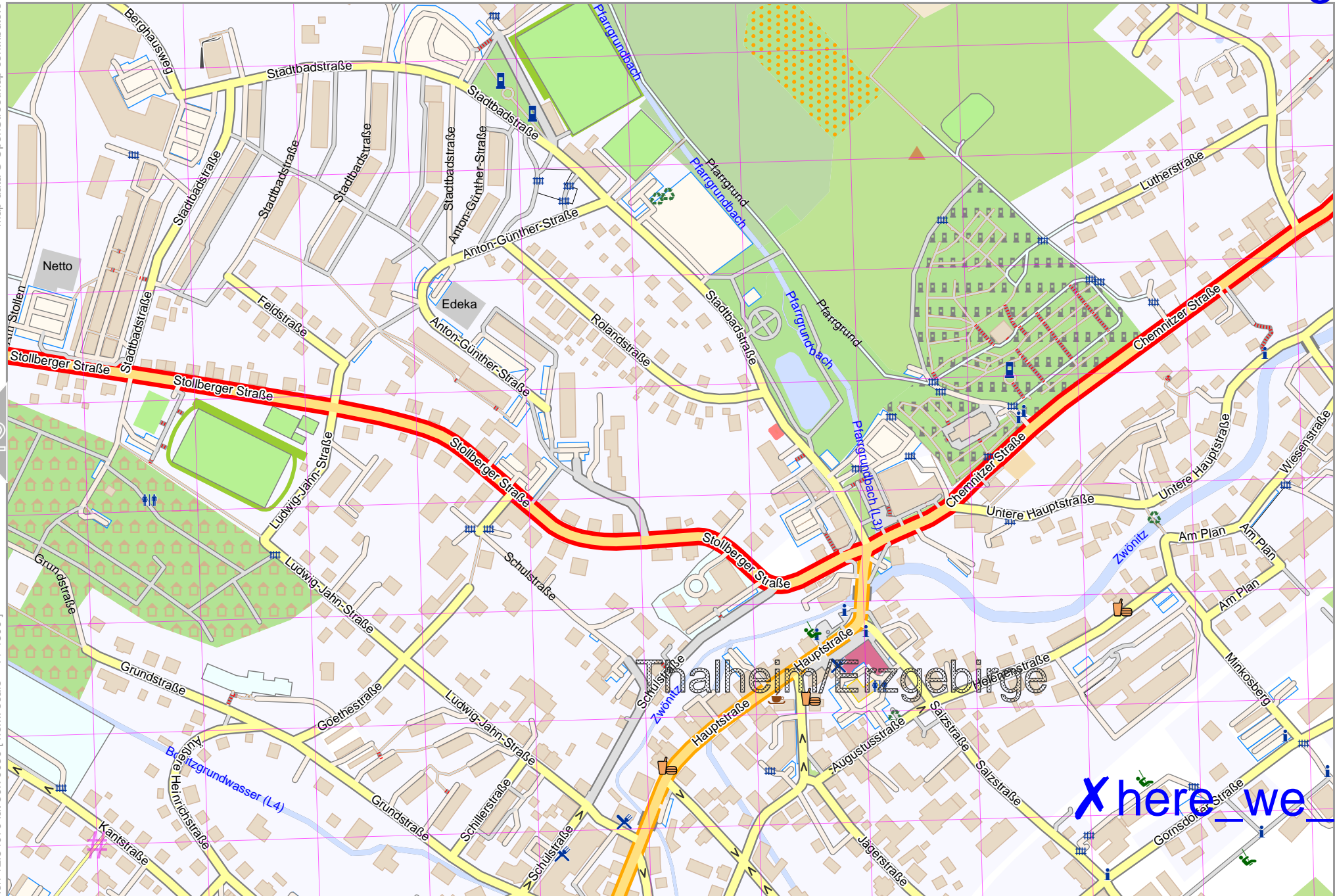
lon 12.82370 lat 50.70059 [ nom. scale = 1 / 4500 ]



lon 12.84070 lat 50.70787

pdfmap\_20220331\_071837\_Thalheim\_12.8407\_50.7005\_293.pdf

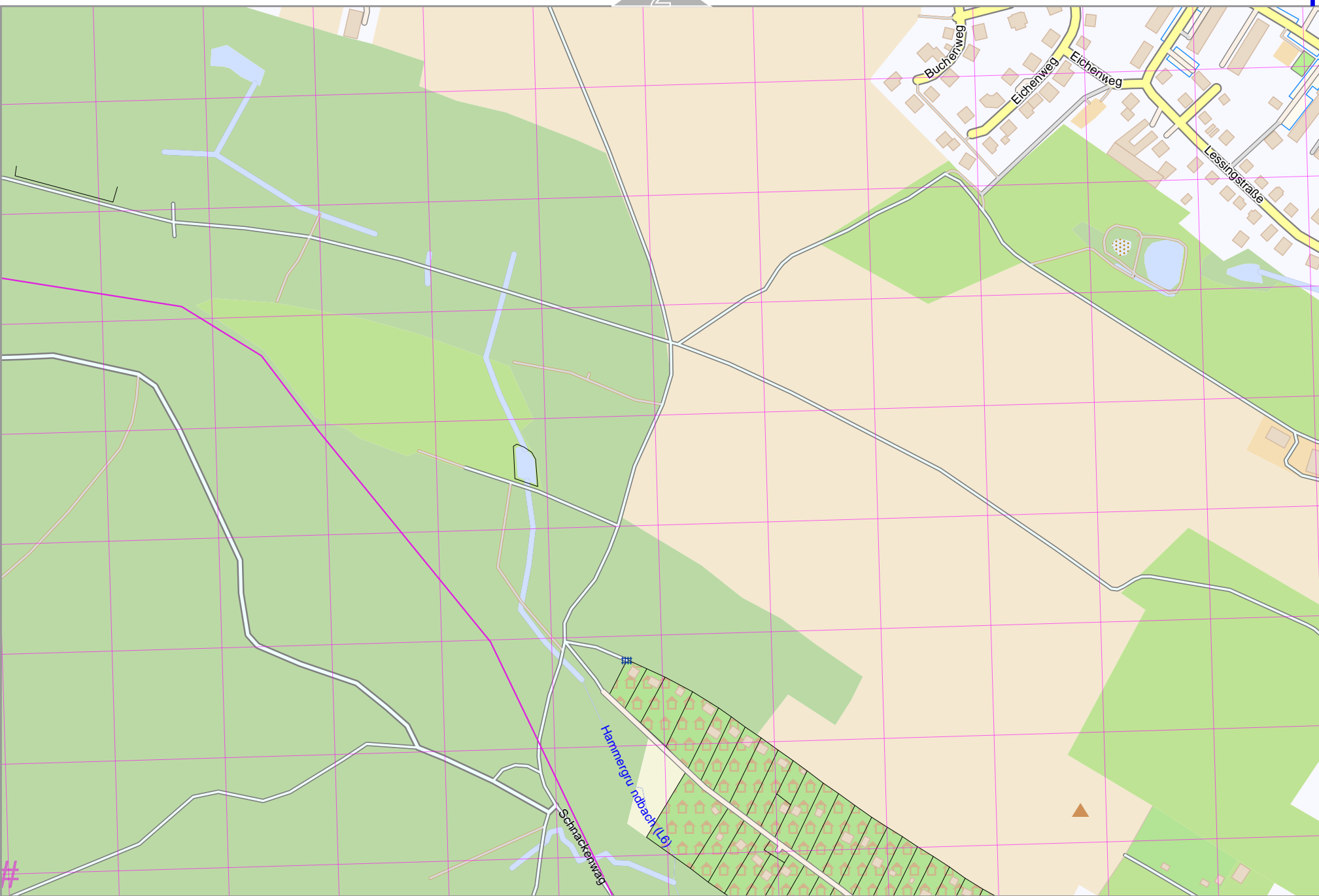
# UTM: 33 U easting 346.40 km northing 5618.80 km  
UTM-Grid-width = 100m



X here we are

Map data © OpenStreetMap contributors

lon 12.82370 lat 50.69331 [ nom. scale = 1 / 4500 ]



lon 12.84070 lat 50.70059

pdfmap\_20220331\_071837\_Thalheim\_12.8407\_50.7005\_293.pdf

# UTM: 33 U easting 346.30 northing 5618.00 km  
UTM-Grid-width = 100m



Map data © OpenStreetMap contributors

lon 12.84070 lat 50.69331 [ nom. scale = 1 / 4500 ]

lon 12.85771 lat 50.70059

pdfmap\_20220331\_071837\_Thalheim\_12.8407\_50.7005\_293.pdf

# UTM: 33 U easting 347.50 km northing 5618.00 km  
UTM-Grid-width = 100m