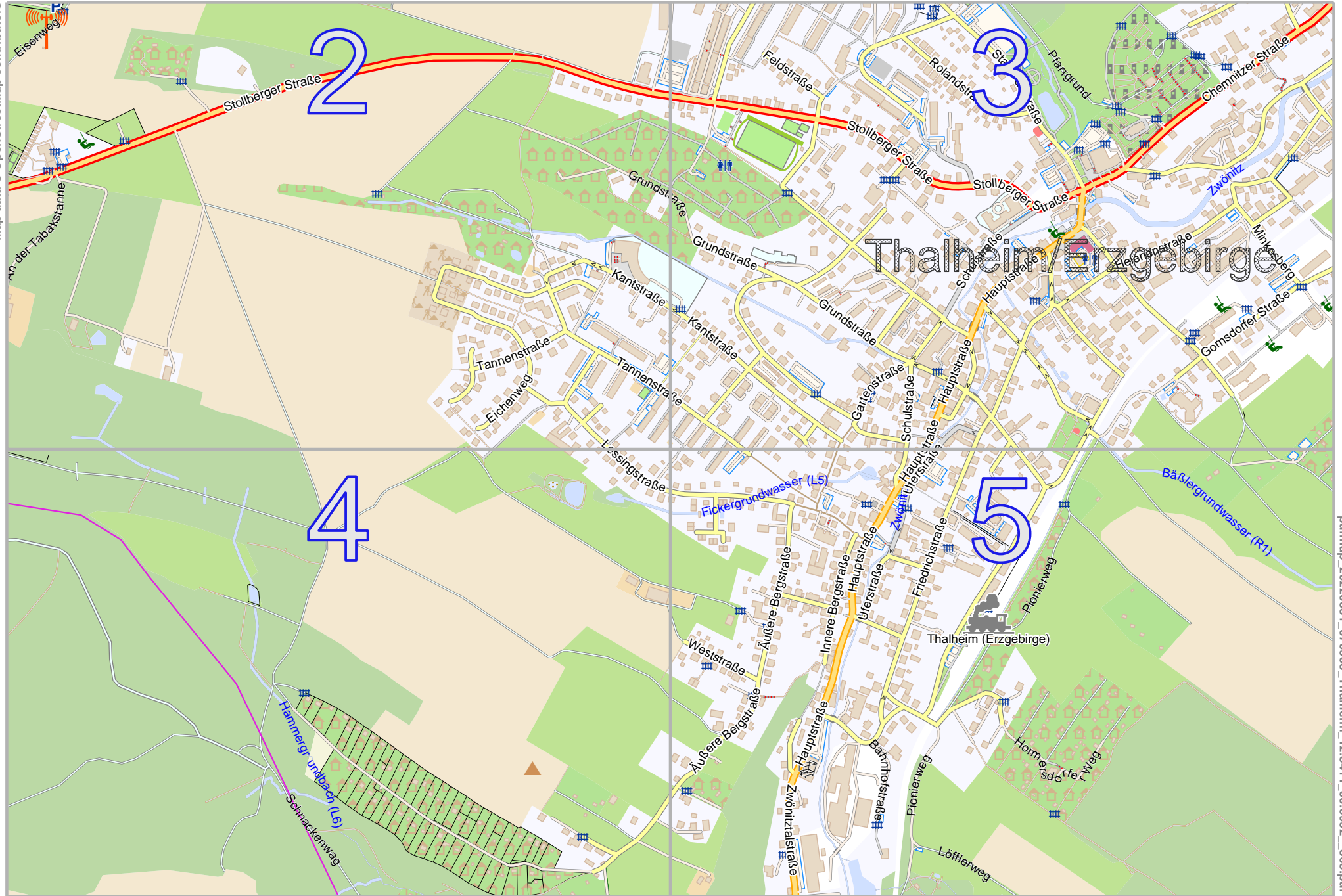


# Thalheim

lon 12.85814 lat 50.70649

Map data © OpenStreetMap contributors



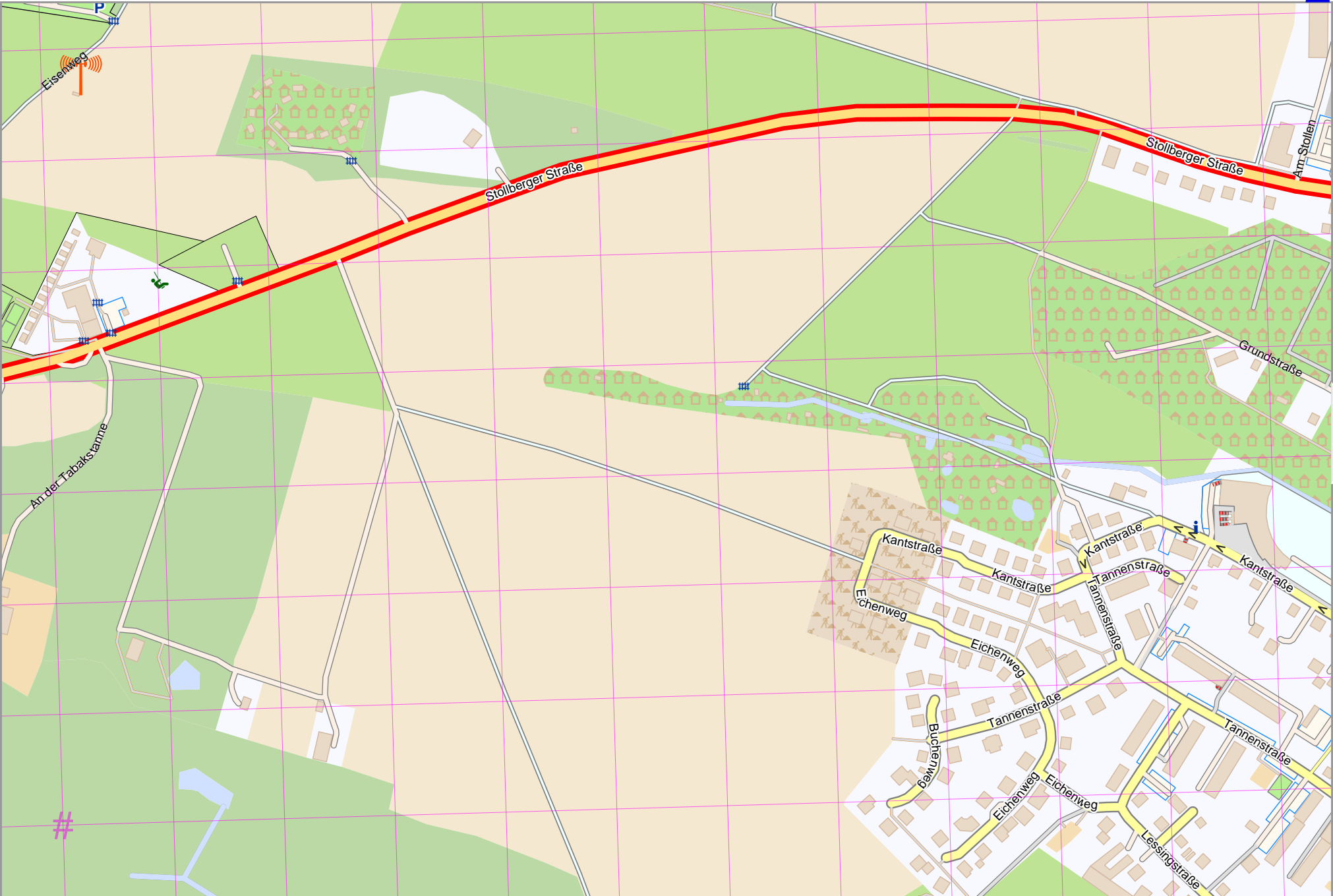
pdfmap\_20220331\_070958\_Thalheim\_12.8411\_50.6992\_863.pdf

lon 12.82413 lat 50.69192  
[ nom. scale = 1 / 9000 ]

# Thalheim

Map data © OpenStreetMap contributors

lon 12.82413 lat 50.69920 [ nom. scale = 1 / 4500 ]



lon 12.84113 lat 50.70649

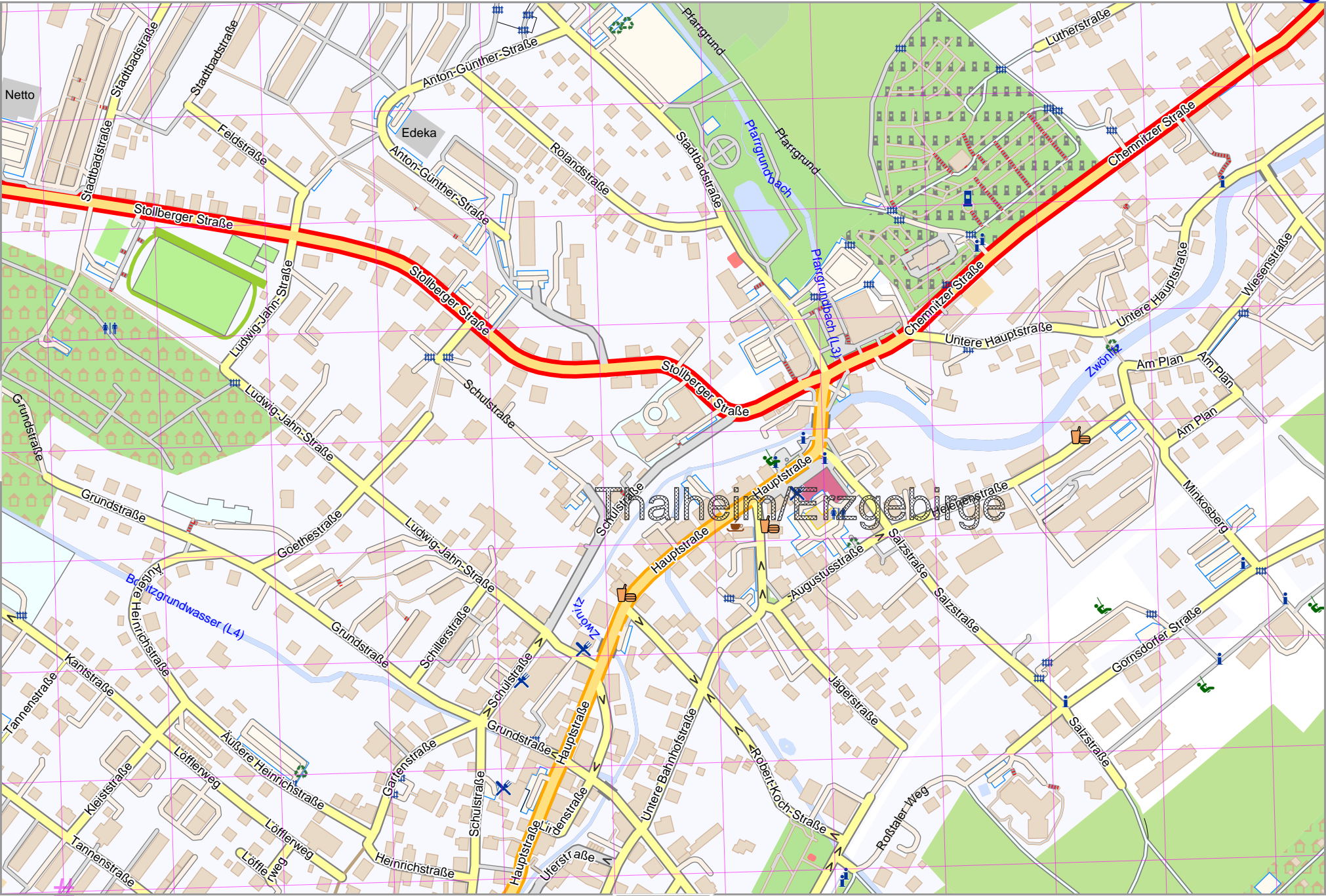
pdfmap\_20220331\_070958\_Thalheim\_12.8411\_50.6992\_863.pdf

# UTM: 33 U easting 346.40 km northing 5618.70 km  
UTM-Grid-width = 100m

# Thalheim

Map data © OpenStreetMap contributors

lon 12.84113 lat 50.69920 [ nom. scale = 1 / 4500 ]



lon 12.85614 lat 50.70649

pdfmap\_20220331\_070958\_Thalheim\_12.8411\_50.6992\_863.pdf

# UTM: 33U easting 347.60 km northing 5618.60 km

UTM-Grid-width = 100m

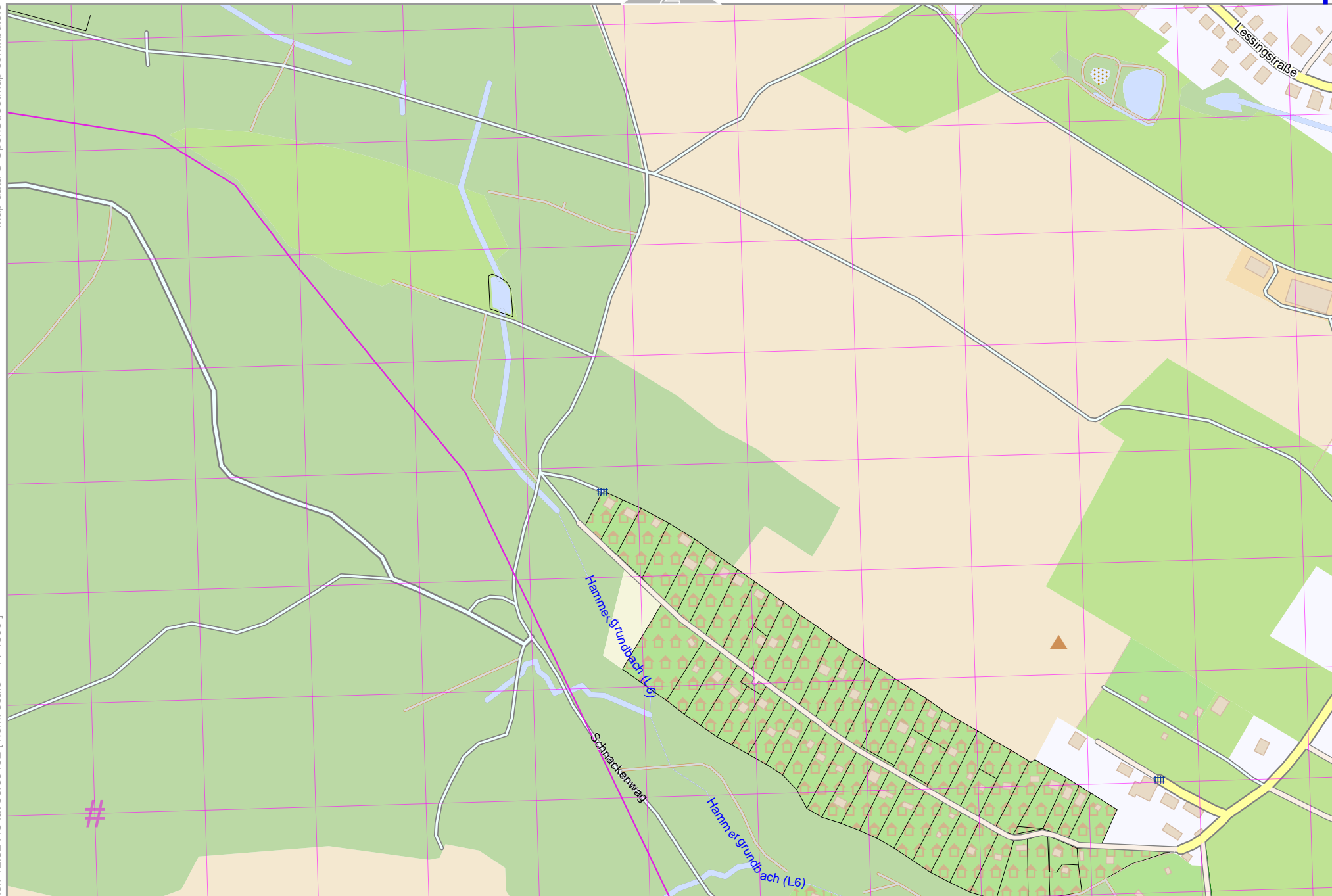
Map data © OpenStreetMap contributors

lon 12.82413 lat 50.69192 [ nom. scale = 1 / 4500 ]

lon 12.84113 lat 50.69920

pdfmap\_20220331\_070958\_Thalheim\_12.8411\_50.6992\_863.pdf

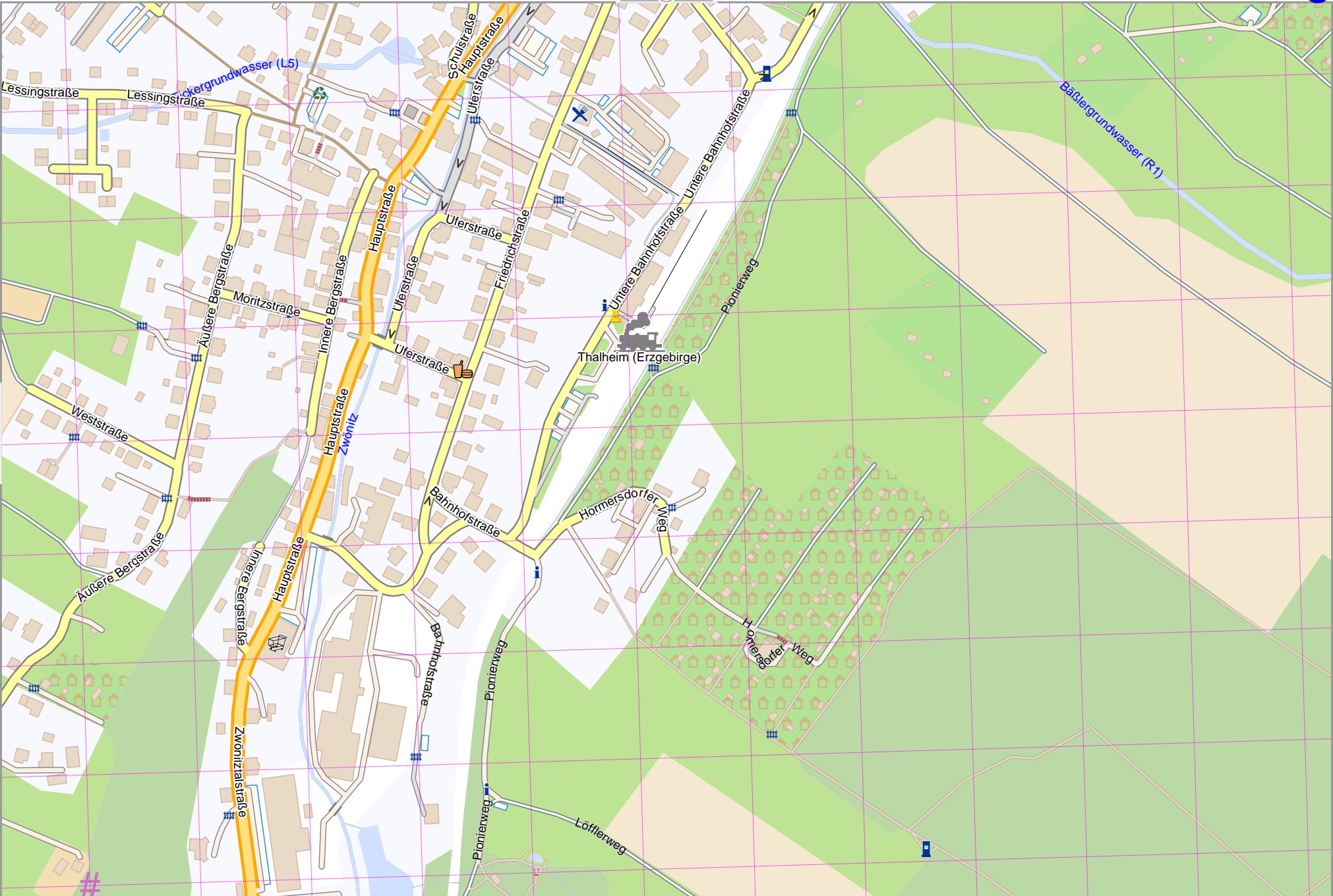
# UTM: 33 U easting 346.40 km northing 5617.90 km  
UTM-Grid-width = 100m



# Thalheim

Map data © OpenStreetMap contributors

lon 12.84113 lat 50.69192 [ nom. scale = 1 / 4500 ]



lon 12.85814 lat 50.69920

pdfmap\_20220331\_070958\_Thalheim\_12.8411\_50.6992\_863.pdf

# UTM: 33 U easting 347.60 km northing 5617.80 km  
 UTM-Grid-width = 100m