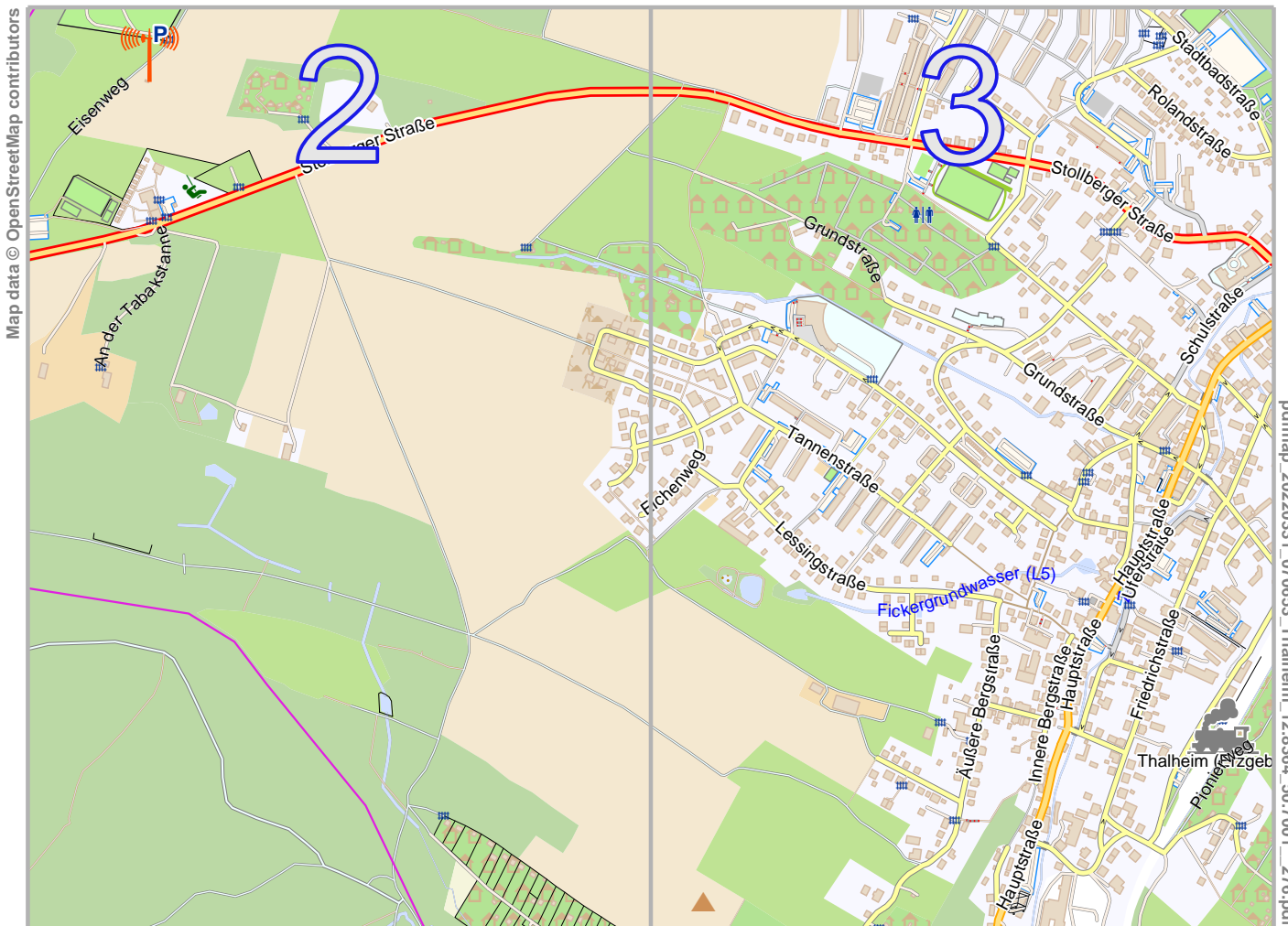


Thalheim

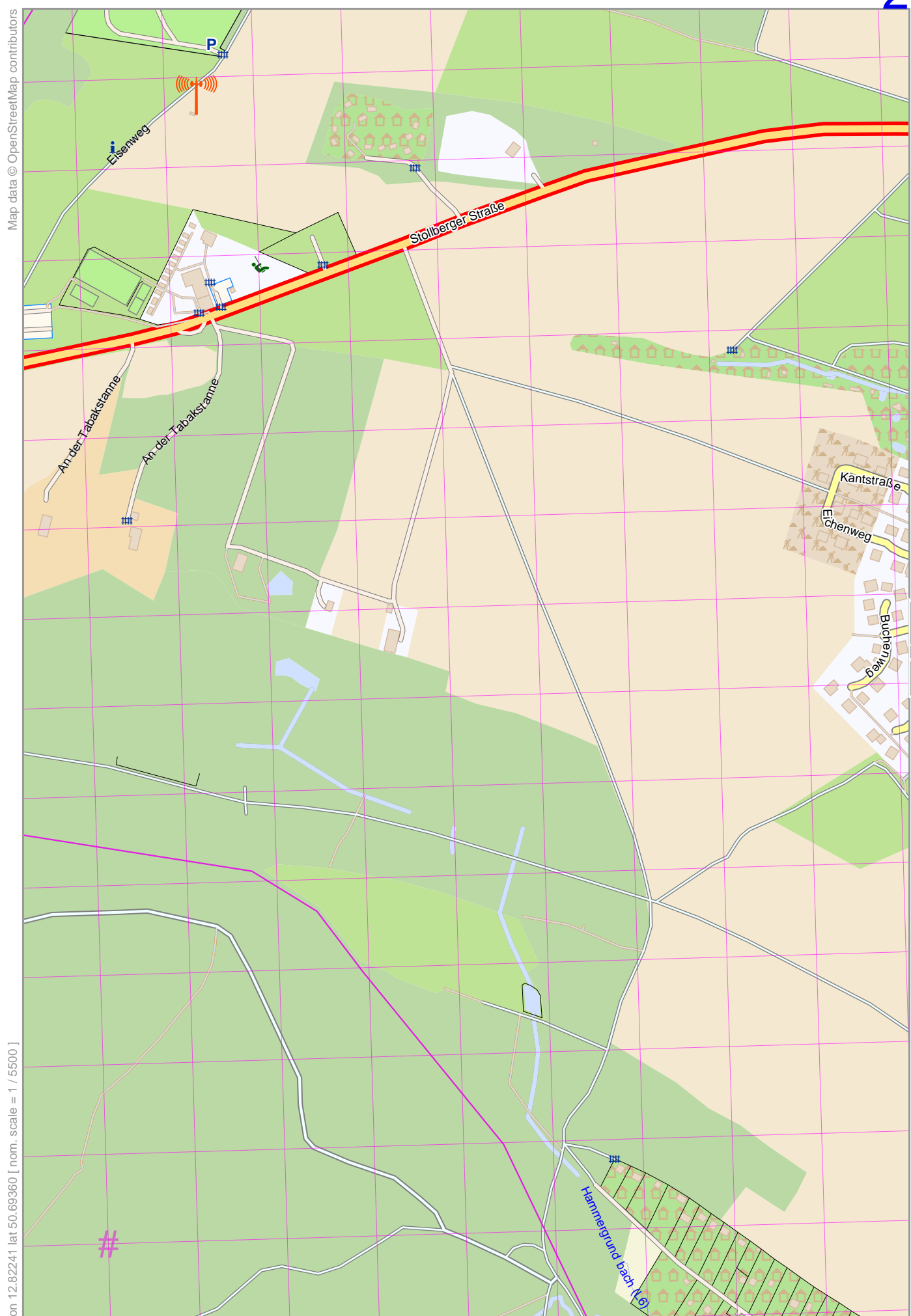
lon 12.85043 lat 50.70680



Map data © OpenStreetMap contributors

lon 12.82241 lat 50.69360
[nom. scale = 1 / 11000]

Thalheim



Map data © OpenStreetMap contributors

lon 12.83642 lat 50.70680

lon 12.82241 lat 50.69360 [nom. scale = 1 / 5500]

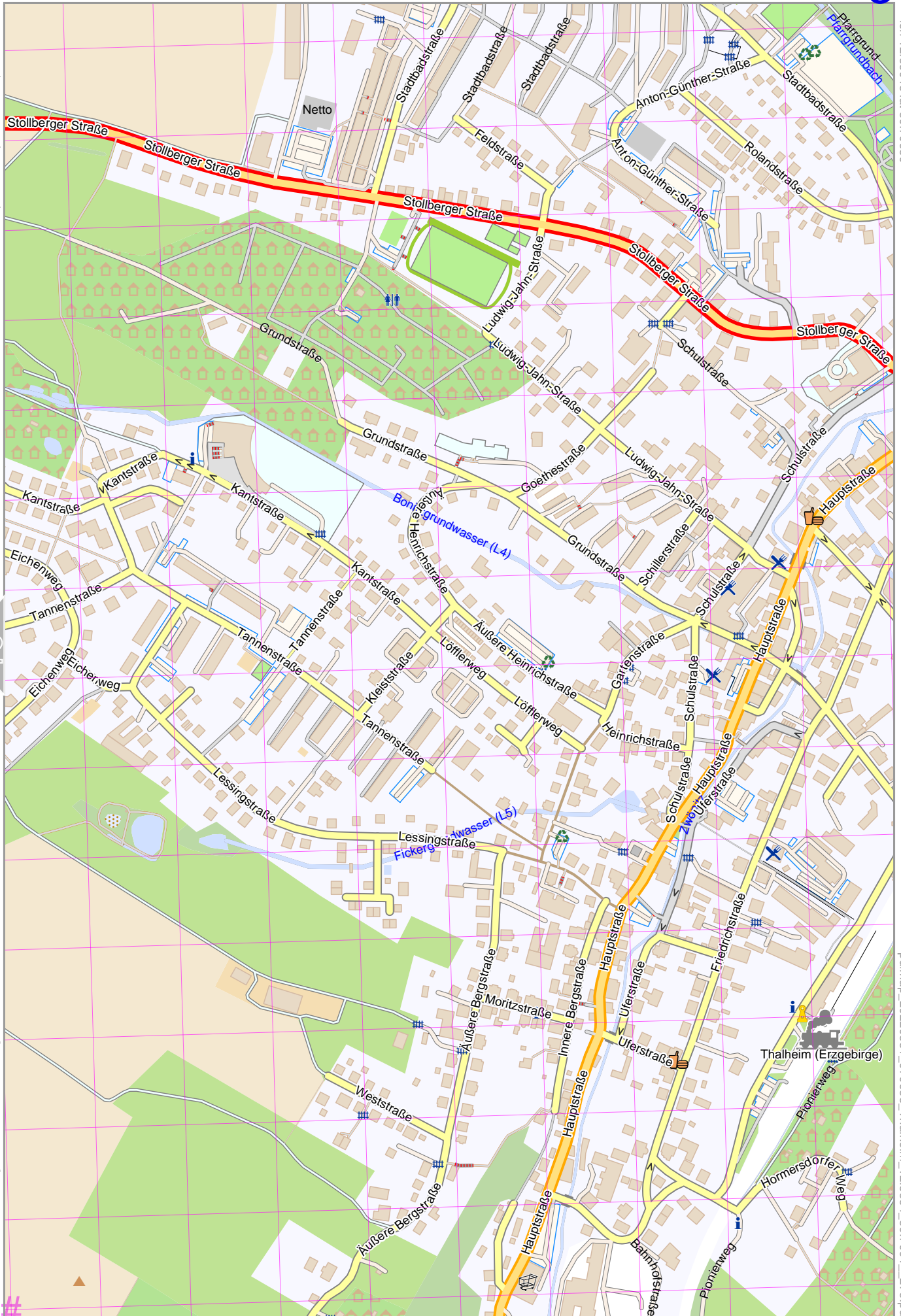
pdfmap_20220331_070653_Thalheim_12.8364_50.7001_276.pdf

UTM: 33 U easting 346.30 km northing 5618.10 km
UTM-Grid-width = 100m

Thalheim

Map data © OpenStreetMap contributors

lon 12.85043 lat 50.70680



lon 12.83642 lat 50.69360 [nom. scale = 1 / 5500]

pdfmap_20220331_070653_Thalheim_12.8364_50.7001_276.pdf

UTM: 33 U easting 347.20 km northing 5618.00 km
UTM-Grid-width = 100m