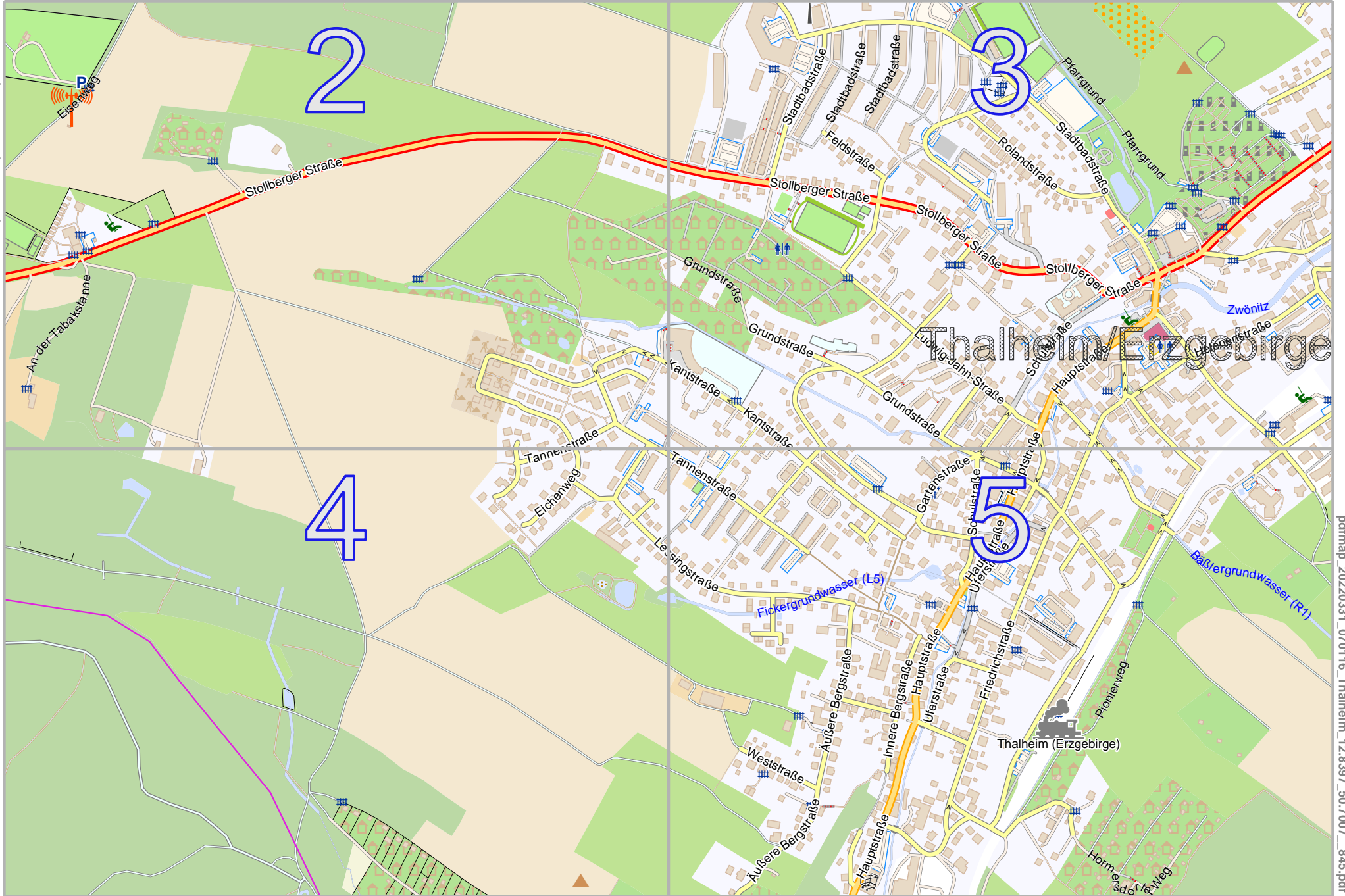


Thalheim

lon 12.85600 lat 50.70769

Map data © OpenStreetMap contributors



lon 12.82350 lat 50.69377
[nom. scale = 1 / 8600]

pdfmap_20220331_070116_Thalheim_12.8397_50.7007_845.pdf

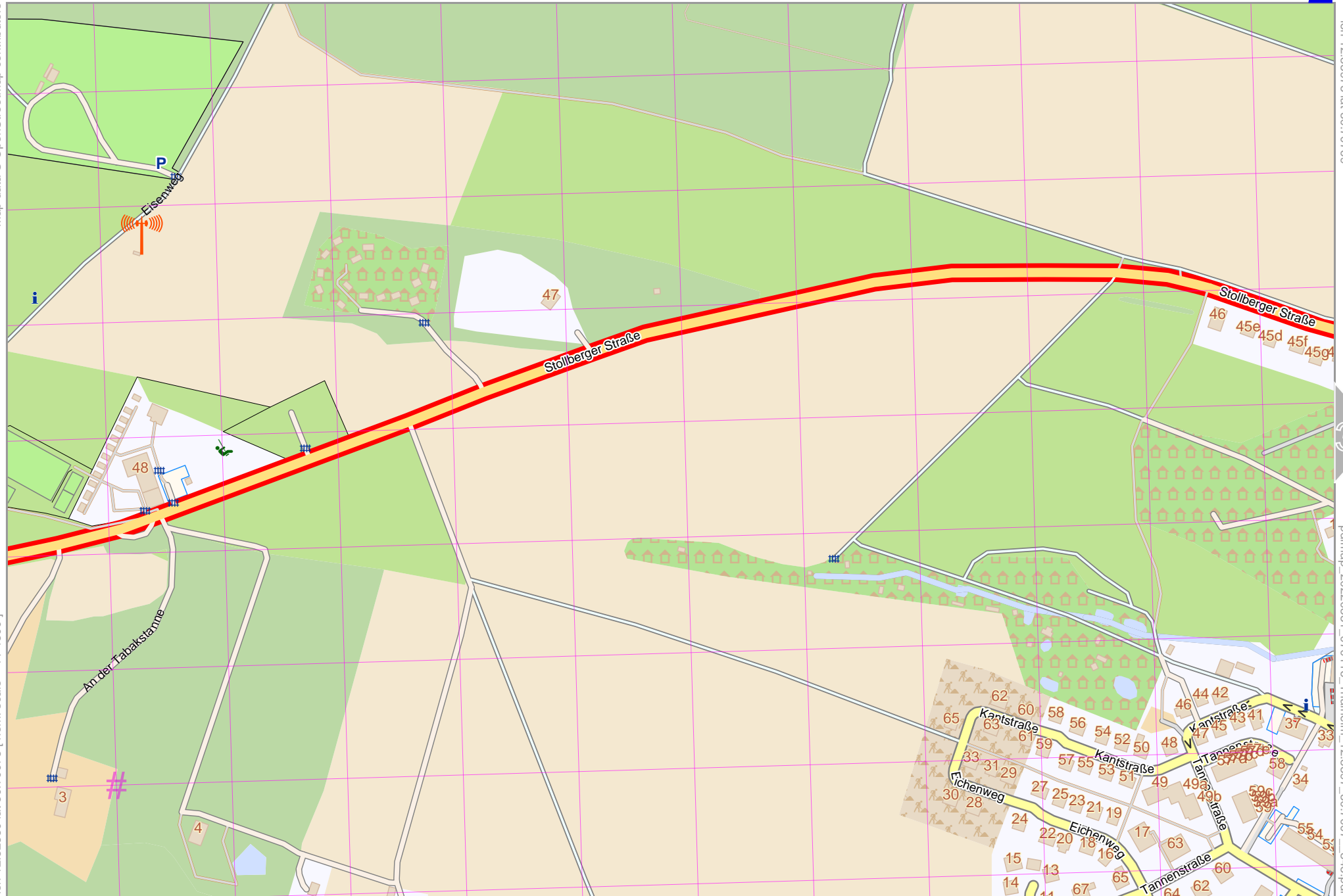
Map data © OpenStreetMap contributors

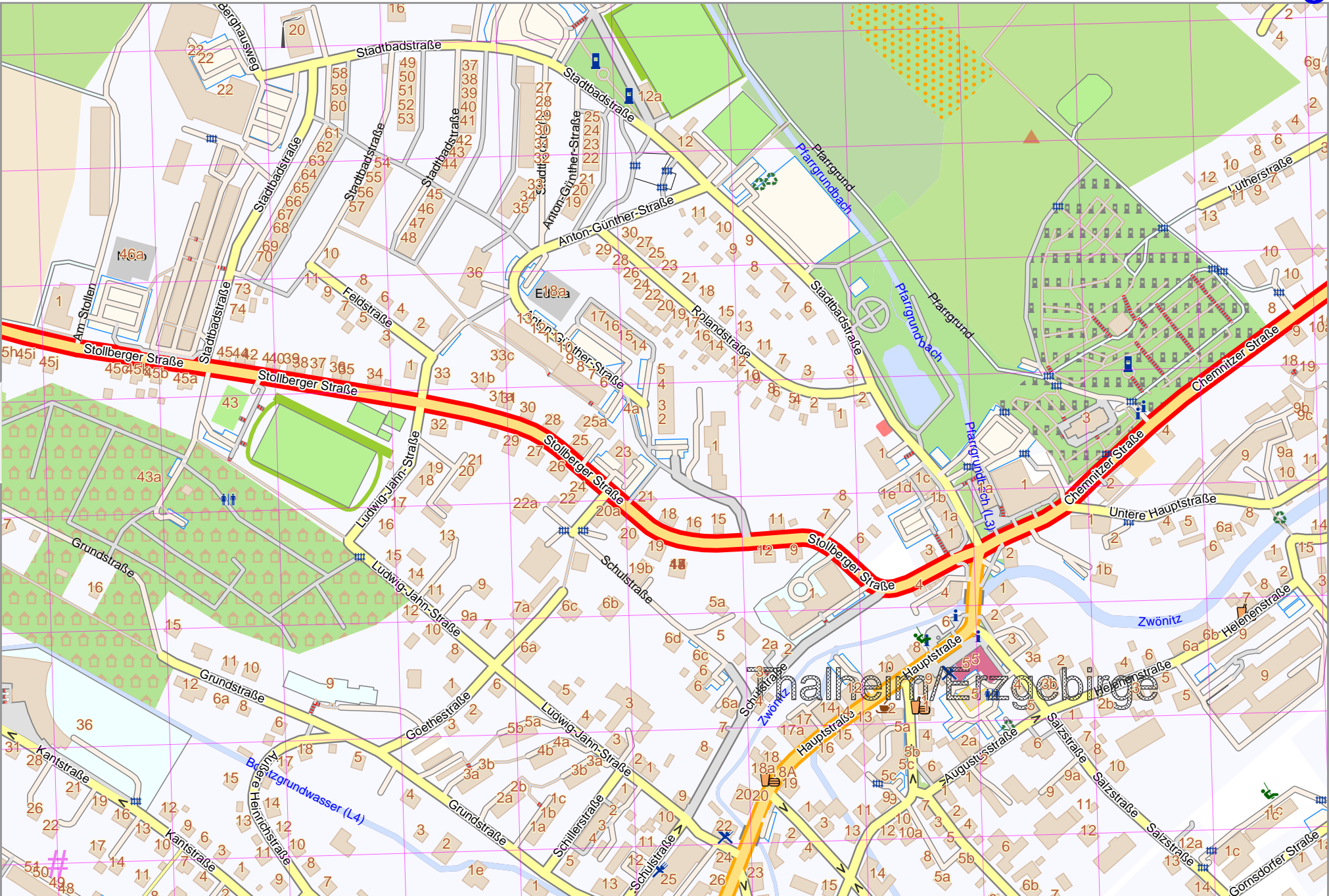
lon 12.83975 lat 50.70769

lon 12.82350 lat 50.70073 [nom. scale = 1 / 4300]

pdfmap_20220331_070116_Thalheim_12.8397_50.7007_845.pdf

UTM: 33 U easting 346.40 km northing 5618.90 km
UTM-Grid-width = 100m



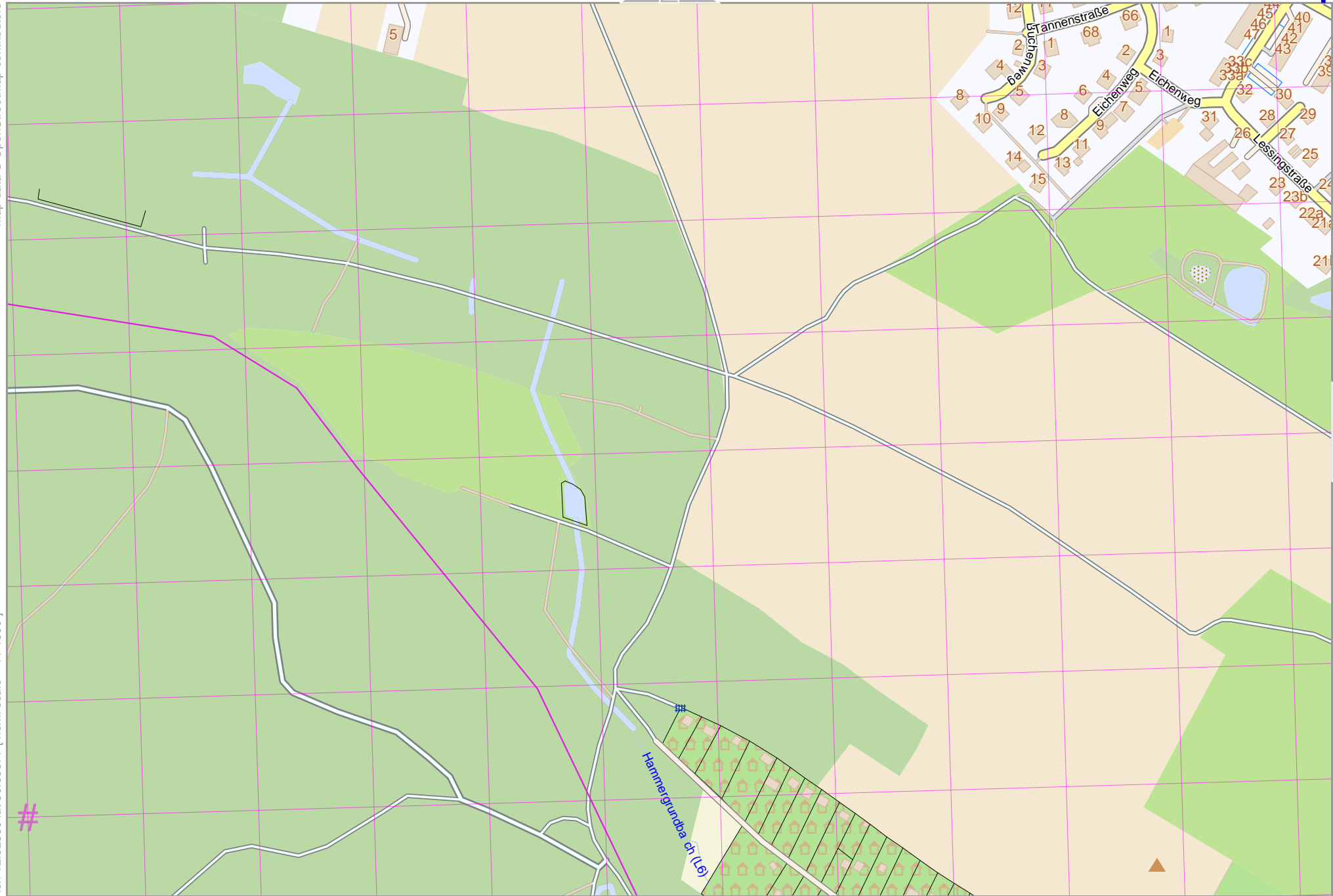


Thalheim

Map data © OpenStreetMap contributors

lon 12.82350 lat 50.69377 [nom. scale = 1 / 4300]

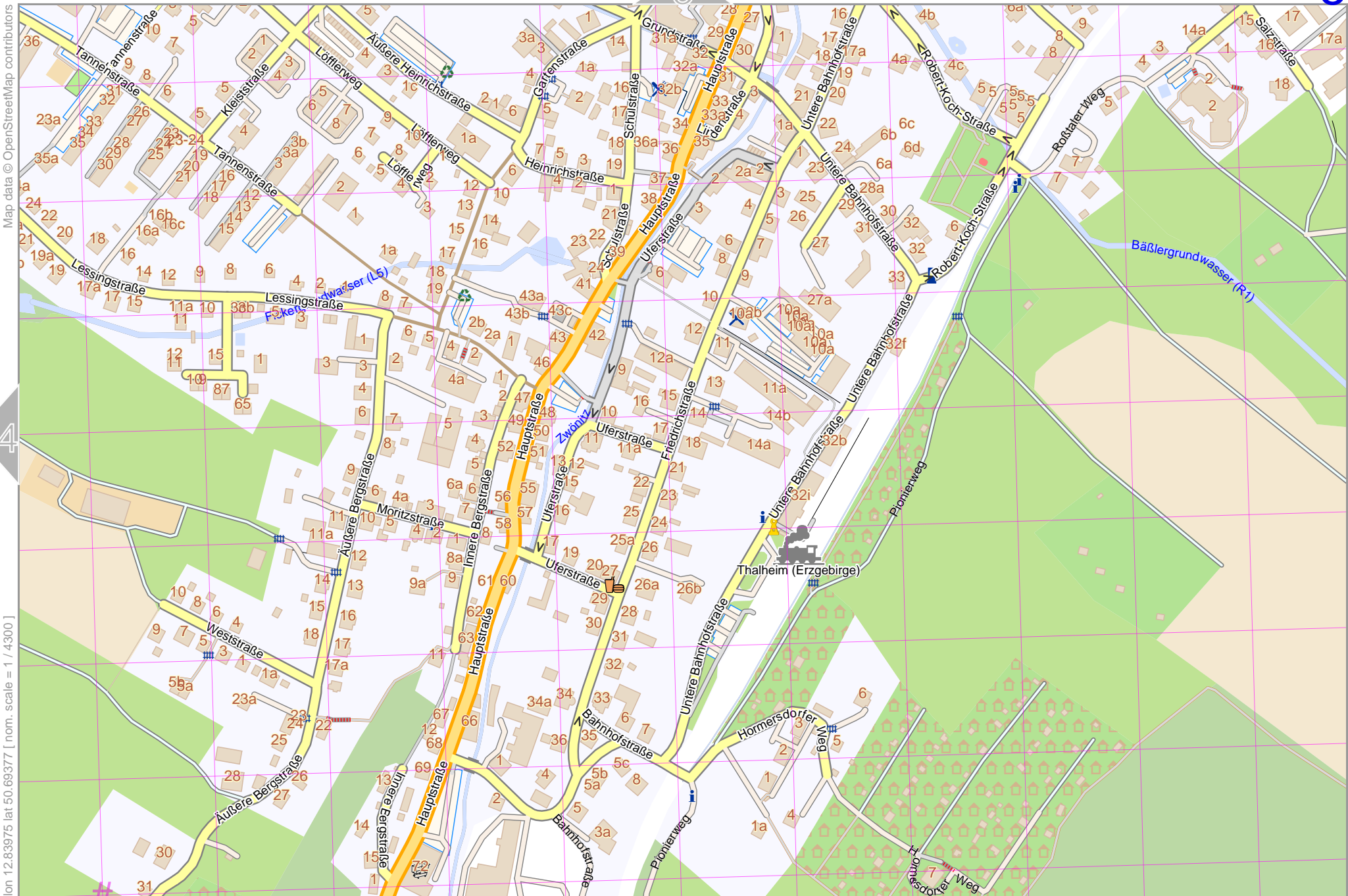
UTM: 33 U easting 346.30 km northing 5618.10 km
UTM-Grid-width = 100m



lon 12.83975 lat 50.70073

pdfmap_20220331_070116_Thalheim_12.8397_50.7007_845.pdf

Thalheim



Map data © OpenStreetMap contributors

lon 12.83975 lat 50.69377 [nom. scale = 1 / 4300]

lon 12.85600 lat 50.70073

pdfmap_20220331_070116_Thalheim_12.8397_50.7007_845.pdf

UTM: 33 U easting 347.50 km northing 5618.00 km
 UTM-Grid-width = 100m