



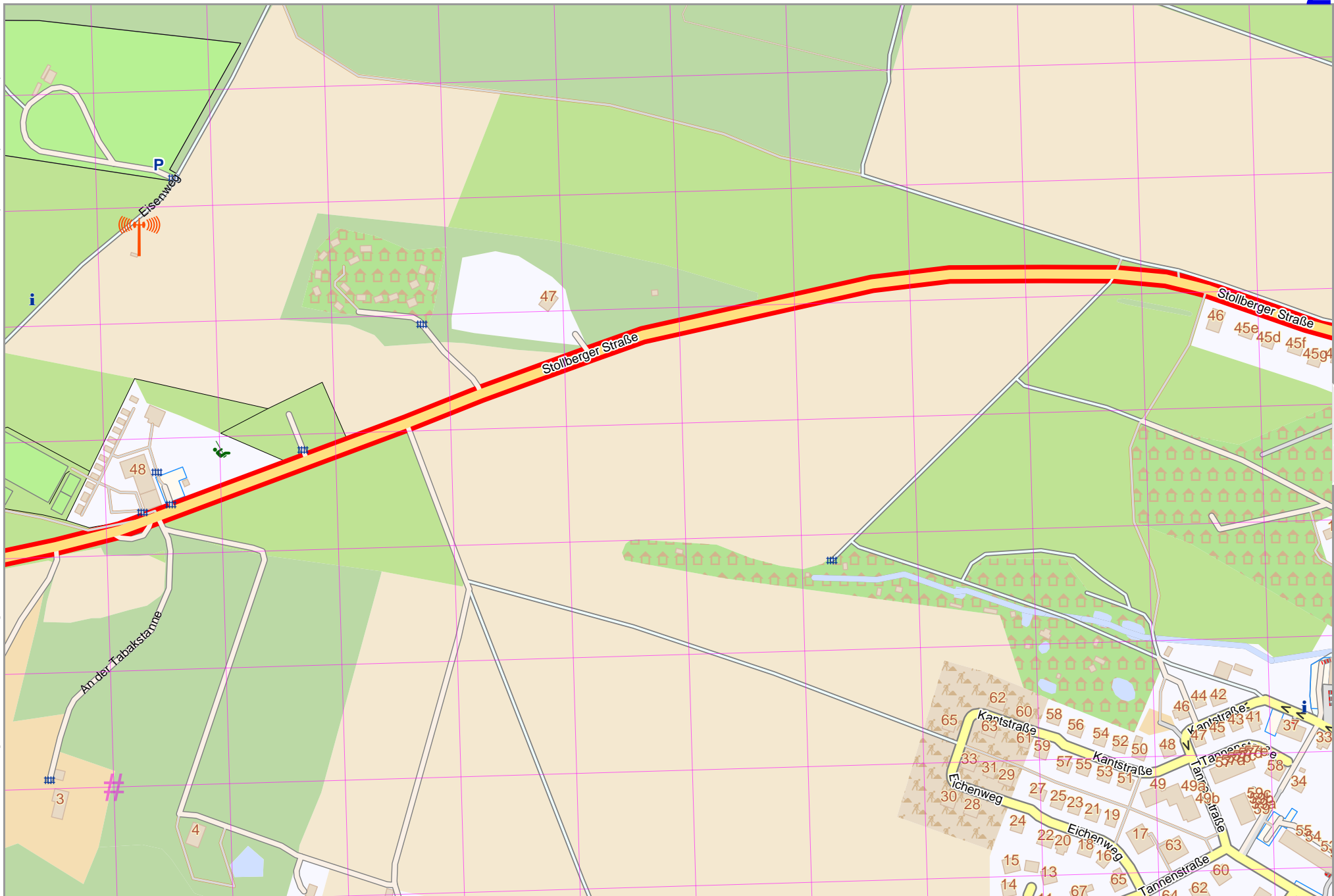
# Thalheim

Map data © OpenStreetMap contributors

lon 12.83975 lat 50.70769

lon 12.82350 lat 50.70073 [ nom. scale = 1 / 4300 ]

pdfmap\_20220331\_070115\_Thalheim\_12.8397\_50.7007\_219.pdf



# UTM: 33 U easting 346.40 km northing 5618.90 km  
UTM-Grid-width = 100m

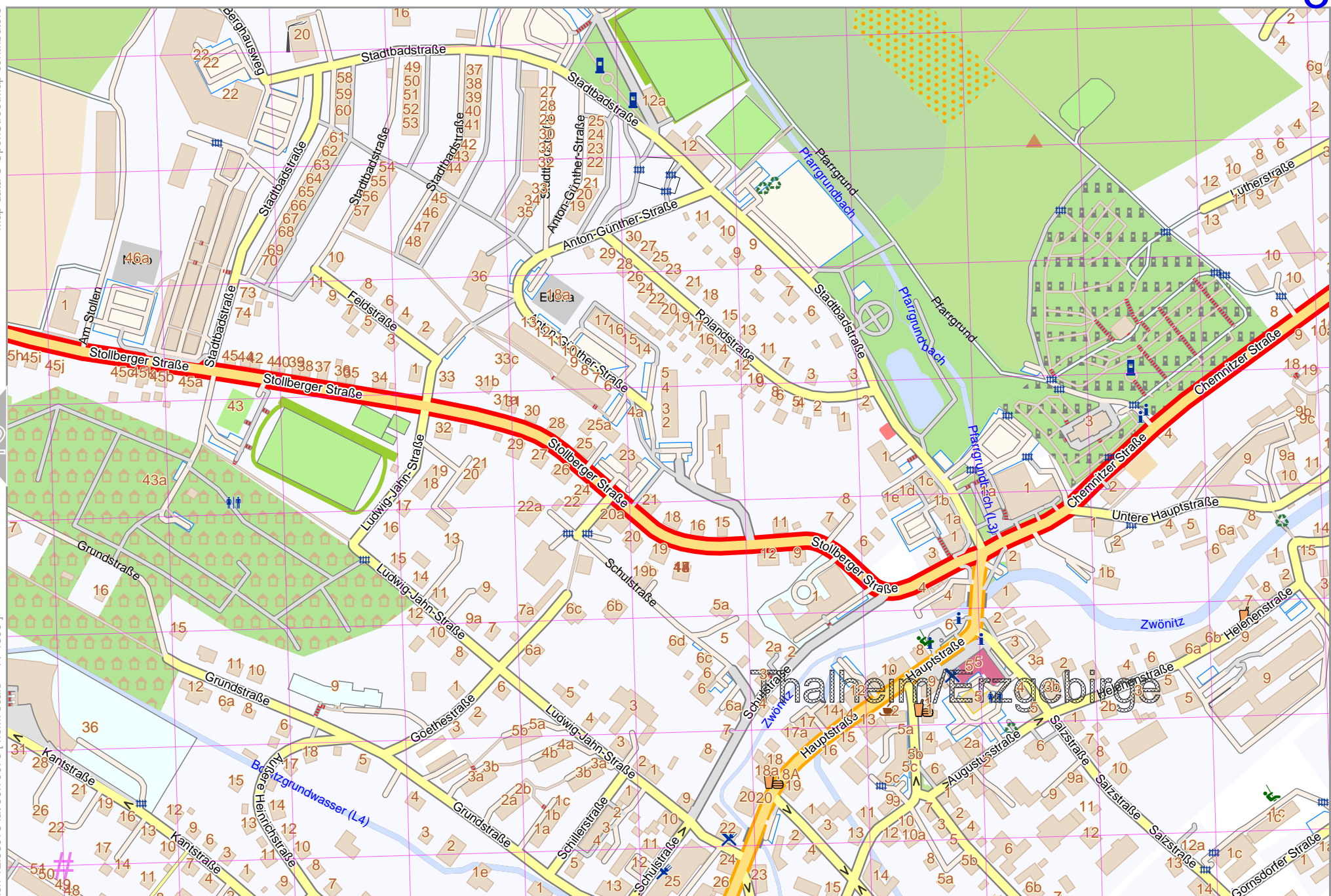


Map data © OpenStreetMap contributors

lon 12.83975 lat 50.70073 [ nom. scale = 1 / 4300 ]

lon 12.85600 lat 50.70769

pdfmap\_20220331\_070115\_Thalheim\_12.8397\_50.7007\_219.pdf



# UTM: 33 U easting 347.50 km northing 5618.80 km  
 UTM-Grid-width = 100m

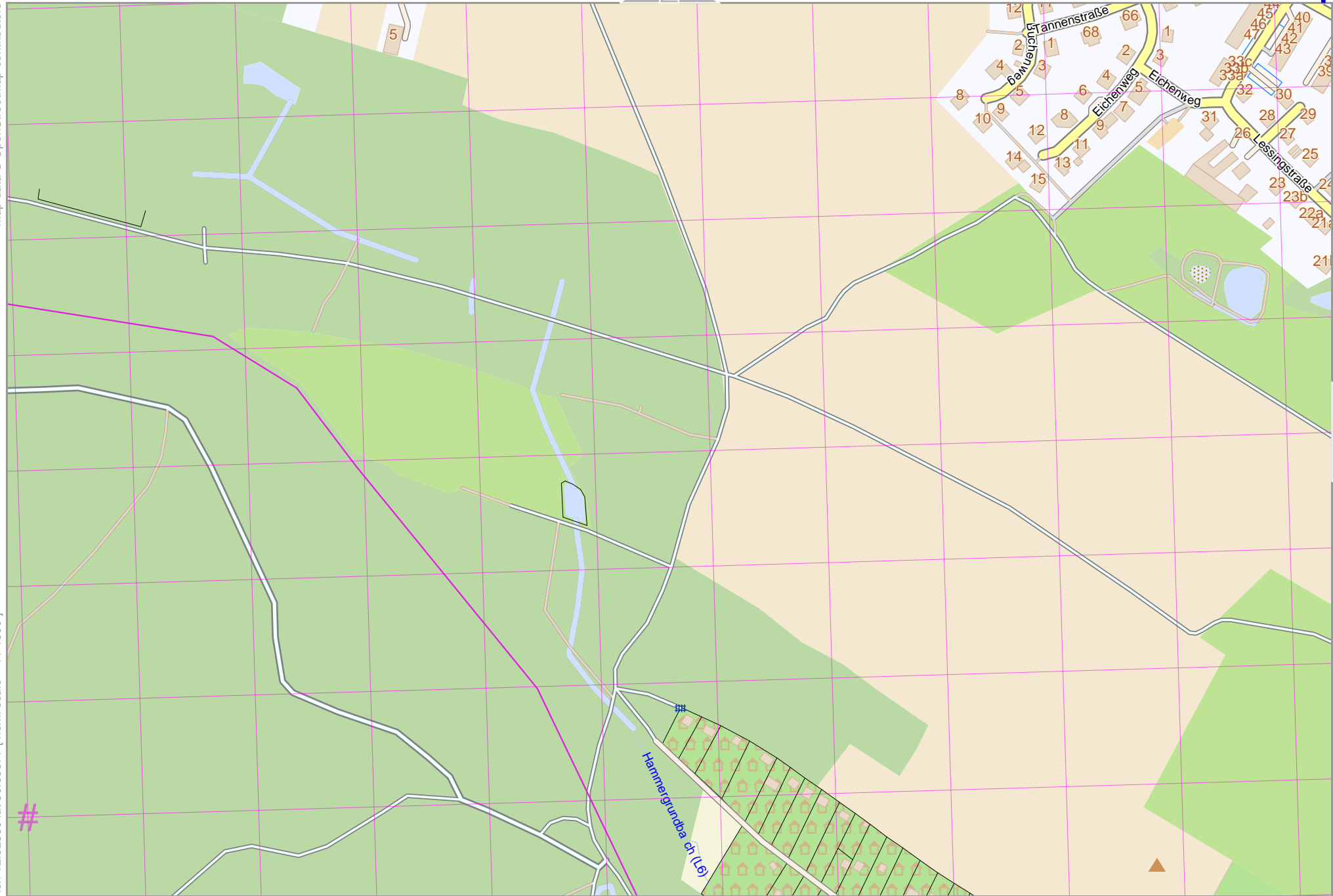


# Thalheim

Map data © OpenStreetMap contributors

lon 12.82350 lat 50.69377 [ nom. scale = 1 / 4300 ]

# UTM: 33 U easting 346.30 km northing 5618.10 km  
UTM-Grid-width = 100m

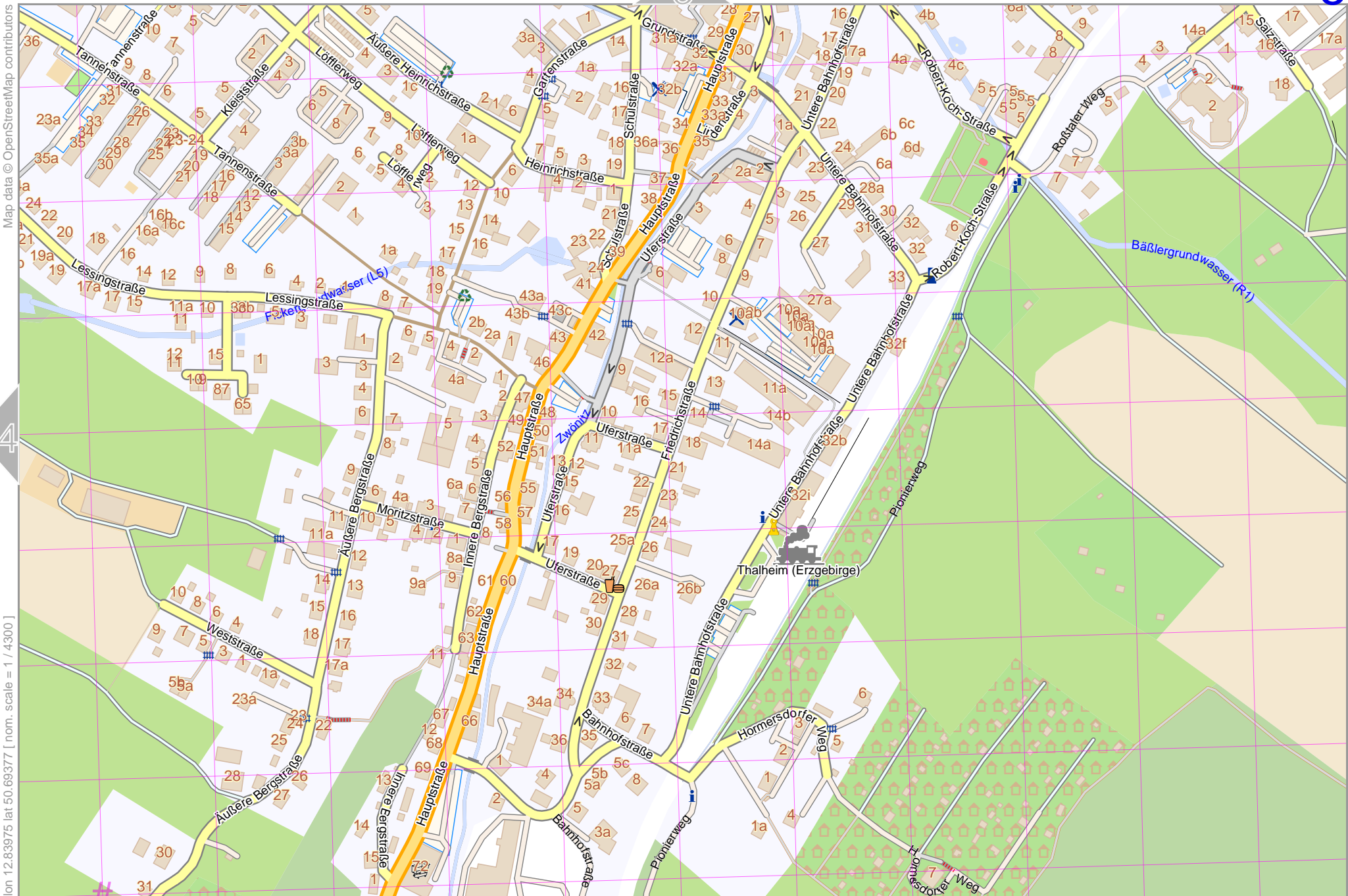


lon 12.83975 lat 50.70073

pdfmap\_20220331\_070115\_Thalheim\_12.8397\_50.7007\_219.pdf



# Thalheim



Map data © OpenStreetMap contributors

lon 12.856001 lat 50.70073

lon 12.83975 lat 50.69377 [ nom. scale = 1 / 4300 ]

pdfmap\_20220331\_070115\_Thalheim\_12.8397\_50.7007\_219.pdf

# UTM: 33 U easting 347.50 km northing 5618.00 km  
 UTM-Grid-width = 100m