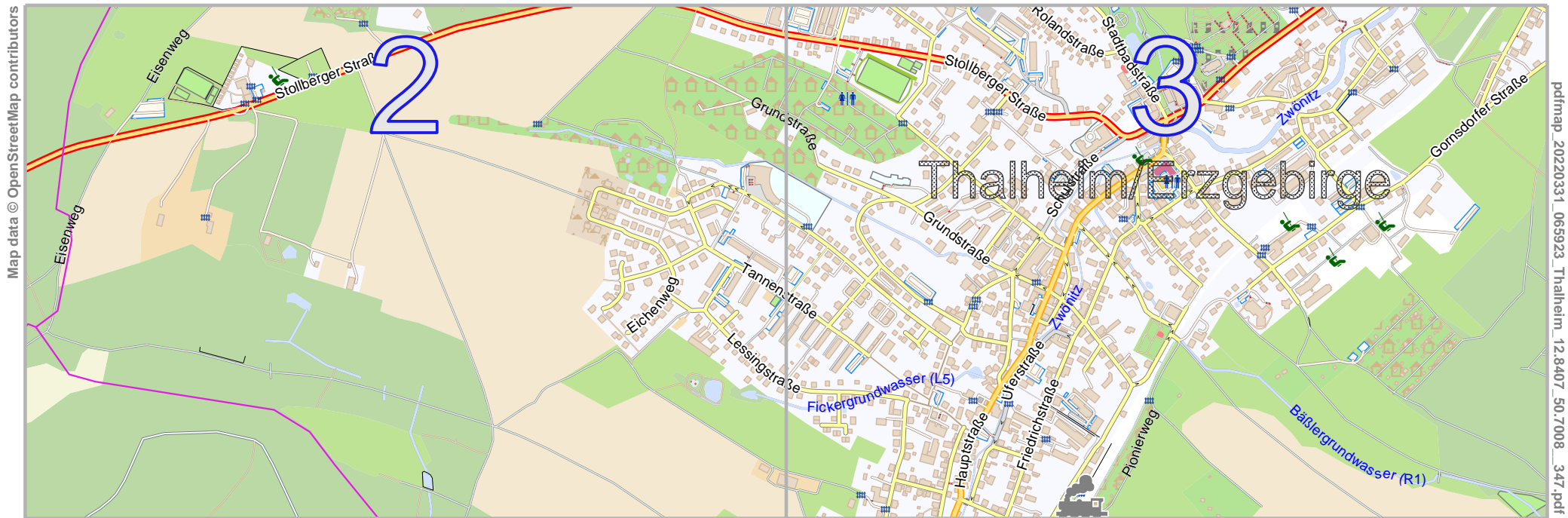


Thalheim

lon 12.86270 lat 50.70553



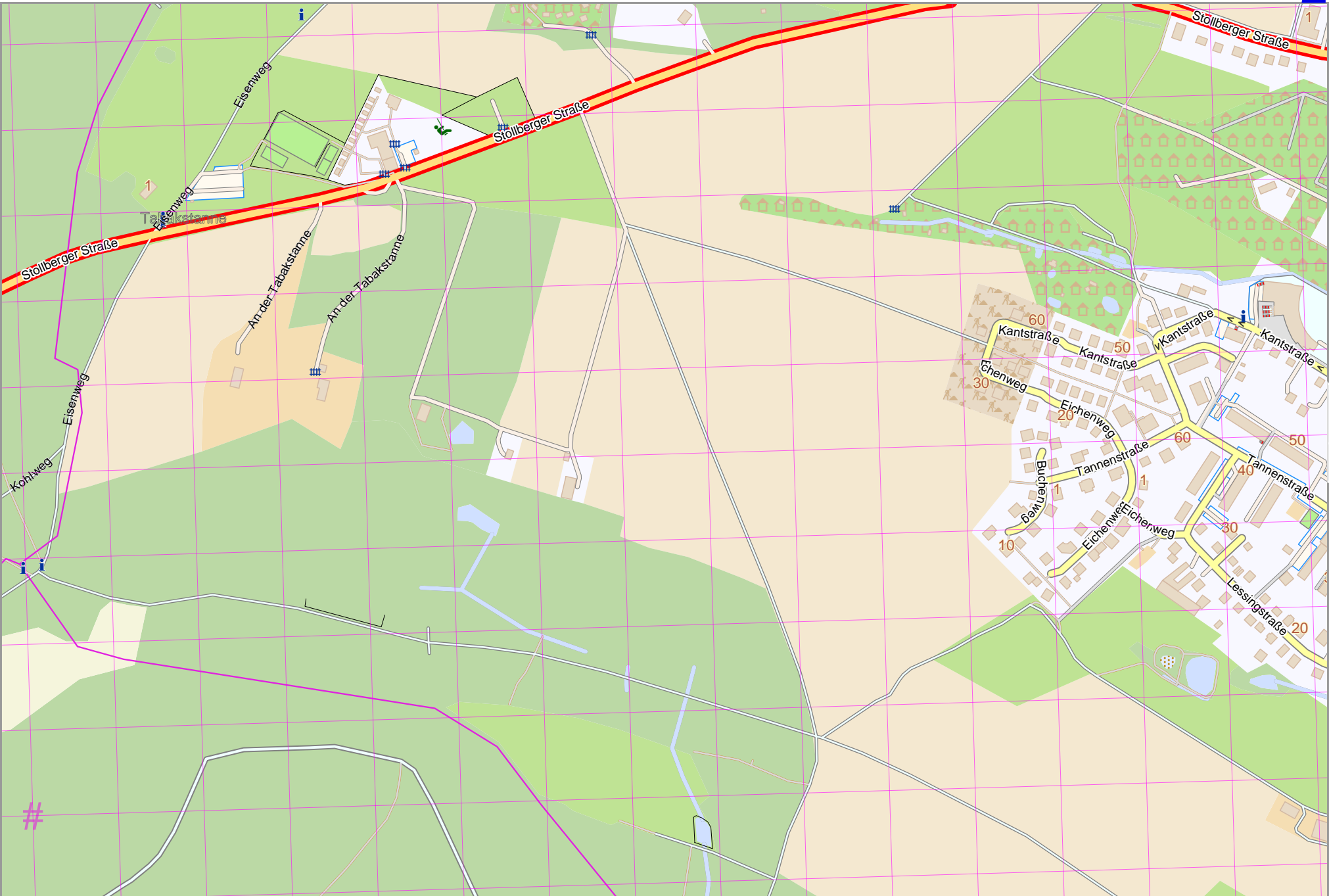
Map data © OpenStreetMap contributors

pdfmap_20220331_065923_Thalheim_12.8407_50.7008_347.pdf

lon 12.81886 lat 50.69615
[nom. scale = 1 / 11600]

Map data © OpenStreetMap contributors

lon 12.81886 lat 50.69615 [nom. scale = 1 / 5800]

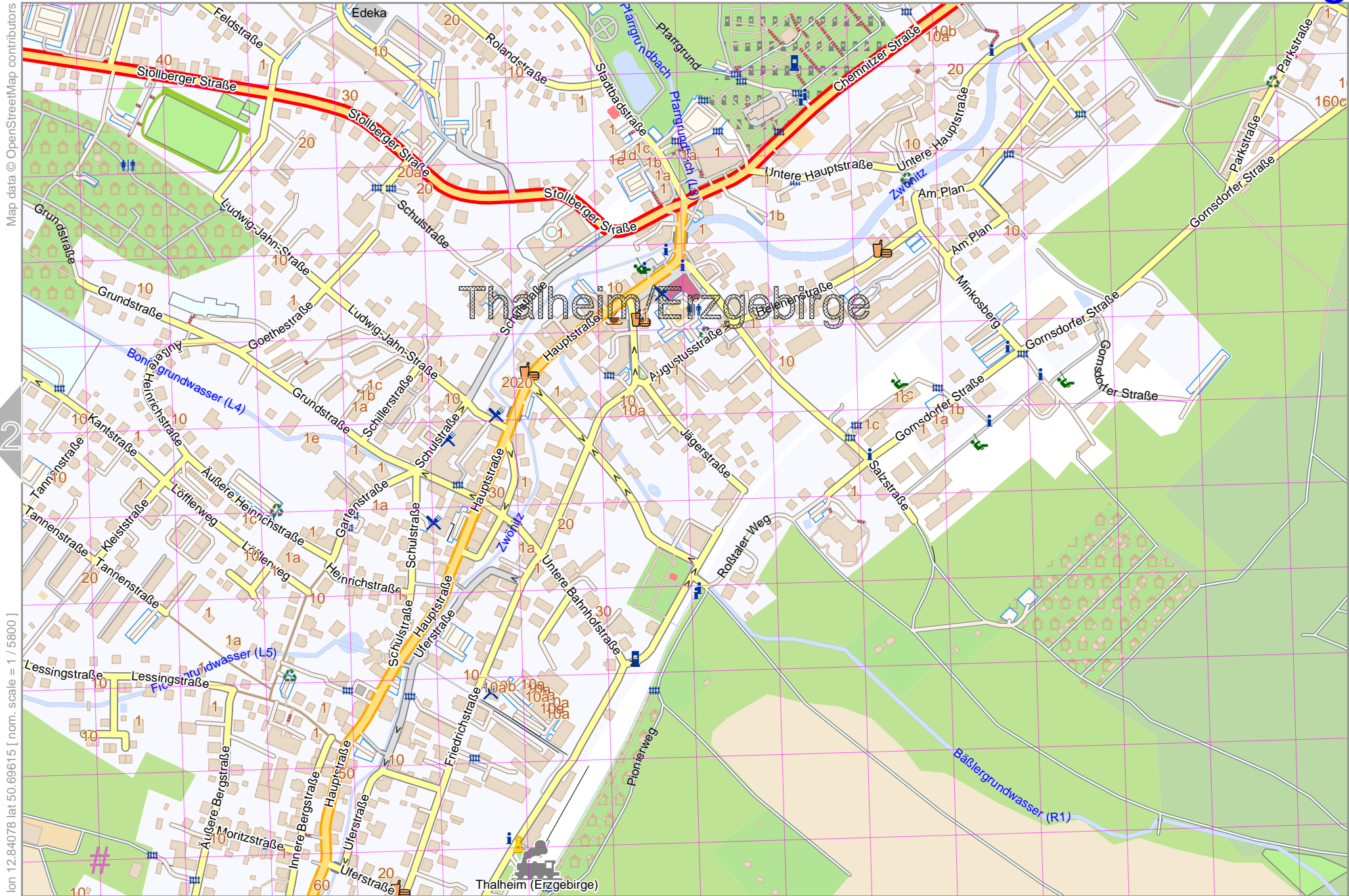


lon 12.84078 lat 50.70553

pdfmap_20220331_065923_Thalheim_12.8407_50.7008_347.pdf

UTM: 33 U easting 346.00 km northing 5618.40 km
UTM-Grid-width = 100m

Thalheim



Map data © OpenStreetMap contributors

lon 12.84078 lat 50.69615 [nom. scale = 1 / 5800]

lon 12.86270 lat 50.70553

pdfmap_20220331_065923_Thalheim_12.8407_50.7008_347.pdf

UTM: 33 U easting 347.60 km northing 5618.30 km

UTM-Grid-width = 100m